

SURVEY *Rhea Add. Atlanta*

SECTION _____
TOWNSHIP _____
RANGE _____

MA
Map B

Form No 3
Manufactured by Roberts & Son, B'ham

X

Lot	Block	Improvements	Value	1916	Value	1917	Value	1918	V. Inc
1	1								
2		va		J. C. Wilson		Wilson J. C.		Wilson J. C.	Wilson J. C. 1920
3		va ^{6 1/2} _{5 1/2}		J. C. Wright		Wright J. C.		Wright J. C.	Wright J. C. 1920
4						Rhea Joe		Wright J. C.	
5				H. L. Wilson		Wilson H. L.		Wilson H. L.	Wilson H. L.
6		7/8		H. H. Wilson	700.00	Wilson H. H.		Wilson H. H.	Wilson H. H.
7				H. L. Wilson		Wilson H. L.		Wilson H. L.	Wilson H. L.
8				Samuel J. M.		" "		Wilson H. L.	Wilson H. L.
9				"		"		"	"
10									
11									
12				Gulf States Steel Co		Gulf States Steel Co		Gulf States Steel Co	Gulf States Steel Co 1920
13				"		"		"	" 1920
1	2	House		W. L. Wilson W. N. Chastain	200.00	Wilson W. L. Malden Lennie <small>Otto S. S. S.</small>		Wilson W. L. Hill F. M.	Wilson W. L. Hill F. M. 1920
2		H		H. A. Oliver		Oliver H. A.		Oliver H. A.	Oliver H. A. 1920
3				Wm. J. M. Thomas		Thomas Wm. J.		Thomas Wm. J.	Thomas Wm. J. 1920
4				"		"		"	" 1920
5		House		"	390.00	"		"	" 1920
6				"		"		"	"
7				"		"		"	"
8		House & part		Oliver Lantford W. N. Chastain	150.00	Lantford Olive Chastain W. N.		Dixon W. L. Dixon Mrs. Mary Chastain W. N.	Dixon W. L. Dixon Mrs. Mary 1920
1	3			L. L. McDonough		McDonough L. L.		McDonough L. L.	McDonough L. L. 1920
2		House		H. Minton	300.00	Minton H.		Rogers M. C.	Rogers M. C. 1920
3									
4						Dixon John		McDuffie J. F.	McDuffie J. F. 1920
5				Lowery C. F.	1915 1916 1917	Lowery C. F.		Lowery C. F.	Smith Norwood 1920
6				"		"		"	Smith Norwood 1920
7		House } ^{6 1/2} ₆ part		L. J. Lowery	75.00	Lowery L. J.		Johnson L. P.	Smith Norwood
8		House } ^{6 1/2} ₆ part		A. J. Jones	250.00	Jones A. J.		Jones A. J.	Jones A. J. 1920
9				L. J. Lowery		Lowery L. J.		Lowery L. J.	Jones A. J. 1920
1	4	Hs		J. P. Nesson	350.00	Nesson J. P.		Rhea Joe Nesson J. P.	Nesson J. P.
2									
3									
4									
5									
6									
7									
8									
1	5								
2									
3									
4									
5									
6									
7									
8									

Mrs. Mary Patrick 450

Ria ...

SECTION _____
TOWNSHIP _____
RANGE _____

MAP RECORDED IN
Map Book _____ Page _____

†

Value 1916 Value 1917 Value 1918 Value 1919 Value

2					
3		Ala City Land & Dev Co	Ala City Land & Dev Co	Ala City Land & Dev Co	Ala City Land & Dev Co
4		"	"	"	"
5		Davenport Bros	Davenport Bros	Davenport Bros	Collins Geo. J. Jackson 1920
6		"	"	"	J. H. Jackson 1920
7		"	"	"	J. H. Jackson
8	House	"	"	3.00	"

1					
2					
3					
4					
5					
6					
7					
8					

1	8	Payne E. L. J. M. Harris	Payne E. L. (S) 3000 Whea Joe	Payne E. L. Whea Joe	Payne E. L. Whea Joe	1920 1920 1920
2		Payne E. L.	50 Payne E. L. (S)	Payne E. L.	Payne E. L.	1920

1	9	Szymanski George Davenport Bros	Forogy ja	Szymanski Geo. { Forogy ja }	Szymanski Geo. Forogy ja	1920 1920 1920
2		"	Forogy ja	" "	" "	1920 1920
3		"	Wilson W. H.	Wilson W. H.	Evans H. R.	1920 1920
4		"	Wilson W. H.	Wilson W. H.	" "	1920
5		"	Forogy ja Wilson W. H.	Forogy ja (Part) Wilson W. H.	Forogy ja Wilson W. H.	1920

05

SURVEY *Penn Add-Atlanta*

SECTION _____

TOWNSHIP _____

RANGE _____

MAP RECORDED IN _____

Map Book _____ Page _____

Form No. 3
Manufactured by Roberts & Son, B'ham

	Lot	Block	Improvements	Value	1916	Value	1917	Value	1918	Value	1919	Value
X	16	6			<i>ms Della McLeod</i>		<i>McLeod Mrs Della</i>		<i>McLeod Mrs Della</i>		<i>Castlebury MA</i>	<i>1920</i>
	17				"		"		"		"	"
	18				"		"		"		"	"
	19				"		"		"		"	"
	20				"		"		"		"	"
	21				"		"		"		"	"
	22				"		"		"		"	"
	23				"		"		"		"	"
	24				"		"		"		"	"
	1	7			<i>Penn J. Ill.</i>		<i>Penn J. Jr</i>		<i>Penn J. Jr</i>		<i>Penn J. Jr</i>	<i>1920</i>
	2				"		"		"		"	"
	3				"		"		"		"	"
	4				"		"		"		"	"
	5				"		"		"		"	"
	6				"		"		"		"	"
	7				"		"		"		"	"
	8				"		"		"		"	"
	9				"		"		"		"	"
	10				"		"		"		"	"
	11				"		"		"		"	"
	12				"		"		"		"	"

Lot	Description	Owner 1916	Value 1916	Owner 1917	Value 1917	Owner 1918	Value 1918	Owner 1919	Value 1919
2	10 ft off base	Berry A. F.	250	Berry A. F.	500	Berry A. F.	1000	Berry A. F.	1000
3	House	Baxter S. C.		Baxter S. C.		Baxter S. C.		Baxter S. C.	
4	House 4th E ²	Curry J. L.		Curry J. L.		Curry J. L.		Curry J. L.	
5	House	Black a		Black a		Black Mrs M A		Black Mrs M A	
6	House 6th E ²	Blackstone L. F.	500	Blackstone L. F.	500	Blackstone L. F.	500	Blackstone L. F.	500
7	H	Kemp W. J.	500	Kemp W. J.	500	Kemp W. J.	500	Kemp W. J.	500
8		Solly J. M.		Solly J. M.		Solly J. M.		Solly J. M.	
9	7th E ²	Holly W. M.	1000	Holly W. M.	1000	Holly W. M.	1000	Holly W. M.	1000
10	7th E ²	Leach D. J. E.	700	Leach D. J. E.	700	Leach D. J. E.	700	Leach D. J. E.	700
11	7th E ²	Keeling John F.		Keeling John F.		Keeling John F.		Keeling John F.	
12A	Storehouse	Keeling John F.		Keeling John F.		Keeling John F.		Keeling John F.	
12B	3 Small Hs.	"		"		"		"	
13		Smith Mrs R. H.		Smith Mrs R. H.		Smith Mrs R. H.		Smith Mrs R. H.	
14		"		"		"		"	
15		"		"		"		"	
16	H	Black Mrs M. A.	500	Black Mrs M. A.	500	Black Mrs M. A.	500	Black Mrs M. A.	500
17	4-0' N side House	Pace D. C.		Pace D. C.		Pace D. C.		Pace D. C.	
18		Pace D. C.		Pace D. C.		Pace D. C.		Pace D. C.	
19	10 ft. N side	Leach D. J. E.		Leach D. J. E.		Leach D. J. E.		Leach D. J. E.	
20	H	Leach D. J. E.		Leach D. J. E.		Leach D. J. E.		Leach D. J. E.	
21		McMurray Miss C. E.		Penny M. F.		Penny M. F.		Penny M. F.	
22	7-50' E side	Leach D. J. E.	350	Leach D. J. E.	350	Leach D. J. E.	350	Leach D. J. E.	350
23	H = LHS 14 ft on E side	Dubose C. H.	300	Dubose C. H.	300	Dubose C. H.	300	Dubose C. H.	300
24		Morrow J. W.		Morrow J. W.		Morrow J. W.		Morrow J. W.	
25	H	Nelson N. B.		Nelson N. B.		Nelson N. B.		Nelson N. B.	
26		Nelson N. B.		Nelson N. B.		Nelson N. B.		Nelson N. B.	
27		Nelson N. B.	1000	Nelson N. B.	1000	Nelson N. B.	1000	Nelson N. B.	1000
28		W. B. Shahan heirs		Shahan W. B. H's		Payne Flora S.		Payne Flora S.	
29		"		"		Payne Flora S.		Payne Flora S.	
30		McMurray Miss C. E.	650	McMurray Miss C. E.	650	McMurray Miss C. E.	650	McMurray Miss C. E.	650
31	va	Crocheron W. A.		Crocheron W. A.		Crocheron W. A.		Crocheron W. A.	
32	✓	"		"		"		"	
33	✓	"		"		"		"	
34	✓	"		"		"		"	
35	✓	"		"		"		"	
36	va North pt	"		"		"		"	
37		Woods Mrs Mary E		Paschal W. W.		Paschal W. W.		Paschal W. W.	
38		Portner W. H.		Thompson G. B.		Thompson G. B.		Thompson G. B.	
39		"		"		"		"	
40		Portner W. H.		Thompson G. B.		Thompson G. B.		Thompson G. B.	
41		Gads. Ala. City L & Co		Gads. Ala. City L & Co		Gads. Ala. City L & Co		Gads. Ala. City L & Co	
42		"		"		"		"	
43		"		"		"		"	
44		"		"		"		"	
45		Gads. Ala. City L & Co		Gads. Ala. City L & Co		Gads. Ala. City L & Co		Gads. Ala. City L & Co	
46		"		"		"		"	
47		"		"		"		"	
48		"		"		"		"	

SURVEY *Stewart Add. Atlanta*

SECTION _____

TOWNSHIP _____

RANGE _____

MAP RECORD

Map No. _____ Page _____

Form No. 3
Manufactured by Roberts & Son, B'ham

Lot	Block	Improvements	Value 1916	Value 1917	Value 1918	Value 1919
1	1	Miss D. H. Holton Mrs L. L. Kirk		Miss Mrs L. L.	Miss Mrs J. L.	Kirk Mrs J. L.
2		J. H. Banks		Minge Mortg & Bldg Co	Jefferson Co & Bldg	
3		R. L. Forman Hrs		Forman R. L. Hrs	Forman Robt H Hrs	Forman Robt
4		Minge mortg & Realty Co.		Minge mortg & Bldg Co	Whea for	Hammond Miss Nena
5		R. L. Forman Hrs		Forman R. L. Hrs	Forman Robt H Hrs	Forman Robt Hrs
6		L. C. Kirk		Miss Mrs L. C.	Miss Mrs L. C.	Kirk Mrs L. C.
7	Va	R. L. King		King R. L.	King R. L.	King R. L.
8		B. H. Staten Mrs M. E. Hammond		Staten B. H. Hammond J. F.	Staten Mrs B. H. Hammond J. F.	Staten Mrs B. H. Hammond J. F.
9		R. L. Forman Hrs		Forman R. L. Hrs	Forman Robt H Hrs	Forman Robt
1	2	Rosenbaum J & S Minge mortg & Bldg Co		Rosenbaum J & S	Jefferson Co & Bldg	Jefferson Co & Bldg
2		Rosenbaum J & S		Stowers W. F.	Stowers W. F.	Stowers W. F.
3		R. L. Forman Hrs		Forman R. L. Hrs	Forman Robt H	Forman Robt H
4					Forman Robt H	Forman Robt H
5		Residence for J & S Mrs M. E. Hammond		Hammond Miss Nena Rosenbaum J & S	Hammond Miss Nena Rosenbaum J & S	Hammond Miss Nena Rosenbaum J & S
6	Vacant	Rosenbaum J & S Mrs F. W. Moody		Minge mortg & Bldg Co Rosenbaum J & S	Rosenbaum J & S Jefferson Co & Bldg	Rosenbaum J & S Jefferson Co & Bldg
7		Stowers W. F.		Stowers W. F.	Stowers W. F.	Stowers W. F.
8		Whisenant J. C.		Whisenant J. C.	Whisenant J. C.	Whisenant J. C.
9	House	Chas & Waldrop Mrs M. E. Hammond		Waldrop Chas & E Waldrop Tony Coda	Waldrop Chas & E	Waldrop Chas & E
1	3	W. F. Johnson Hrs		Johnson W. F. Hrs	Johnson W. F. Hrs	Johnson W. F. Hrs
2	House	" Mrs M. E. Sample J. M. Coda Trust 300		" Sample M. E. Trust J. M. Coda	" Sample M. E. Trust J. M. Coda	" Sample M. E. Trust J. M. Coda
3	North	" (Mrs) Chas & Waldrop W. F. Johnson Hrs		" Waldrop Chas & E Johnson W. F. Hrs	" Waldrop Chas & E Johnson W. F. Hrs	" Waldrop Chas & E Johnson W. F. Hrs
4		" Chas & Waldrop W. F. Johnson Hrs		" Waldrop Chas & E Stowers W. F.	" Waldrop Chas & E Stowers W. F.	" Waldrop Chas & E Stowers W. F.
5					Stowers W. F.	Stowers W. F.
6	House	W. F. Johnson L. C. Johnson 600		Johnson L. P.	Johnson L. P.	Johnson L. P.
7	Va	W. F. Johnson Hrs R. L. King		Johnson W. F. Hrs King R. L.	Johnson W. F. Hrs King R. L.	Johnson W. F. Hrs King R. L.
8	H	J. M. Sealie 00	375	Sealie J. M. 00	Sealie J. M. 00	Sealie J. M. 00
9	60 South (50 x 110)	Coda Heddington		Smith R. E. B.	Heddington Coda	Heddington Coda
1	4	Minge mortg & Realty Co.		Minge mortg & Bldg Co	Whea for	Whea for
2		Mrs W. M. Cole		Cole Mrs W. M.	Cole Mrs W. M.	Cole Mrs W. M.
3	Va	R. L. King		King R. L.	King R. L.	King R. L.
4		Miss Nena Hammond		Hammond Miss Nena	Hammond Miss Nena	Hammond Miss Nena
5		W. F. Stowers		Stowers W. F.	Stowers W. F.	Stowers W. F.
6		Walter Starnes 200		Starnes Walter	Starnes Walter	Starnes Walter
7		Hammond J. F.		Hammond J. F.	Hammond J. F.	Hammond J. F.
8	Va	R. L. King		King R. L.	King R. L.	King R. L.
9		Carroll J. B.		Carroll J. B.	Carroll J. B.	Carroll J. B.
1	5	House Will Elston 450		Elston Will	Elston Will	Elston Will
2	Vacant	" 90		"	"	"
3		R. L. Forman Hrs		Forman R. L. Hrs	Forman Robt H	Forman Robt H
4						
5	House	Geo Byers 500		Templin Mrs H. L.	Templin Mrs H. L.	Templin Mrs H. L.
6	Vacant	100 D. B. Hoyle				
7	Vacant	Geo Byers 500		Geo Byers	Geo Byers	Geo Byers
8						
9						

SRVEY Stewart Add. Atlanta

Block	Improvements	Value	1916	Value	1917	Value	1918	Value	1919	Value
6	J W Word R 26 Forman Hrs J W Word Darn Moore	200.00	Forman Robt H Word J W	Forman Robt H Word J W	Forman Robt H Word J W	Forman Robt H Word J W	Forman Robt H Word J W	Forman Robt H Word J W	1920	1420
	Ingr J C Hammond J W		Guest J M Hammond J W	Guest J M Hammond J W	Guest J M Hammond J W	Guest J M Hammond J W	Guest J M Hammond J W	Guest J M Hammond J W	1920	1420
	J M Guest R 26 Forman Hrs	200	Guest J M Forman R H Hrs	Guest J M Forman R H Hrs	Guest J M Forman R H Hrs	Guest J M Forman R H Hrs	Guest J M Forman R H Hrs	Guest J M Forman R H Hrs	1920	1920
	Hughes J R W G Stearns - Ingr J C J M Guest	200	Hughes J R Guest J M	Hughes J R Guest J M	Hughes J R Guest J M	Hughes J R Guest J M	Hughes J R Guest J M	Hughes J R Guest J M	1920	1920
	Randy Morris Geo Myers	300	Morris Lindsey Staten B H	Morris Lindsey Staten B H	Morris Lindsey Staten B H	Morris Lindsey Staten B H	Morris Lindsey Staten B H	Morris Lindsey Staten B H	1440	1920
	Pauline Hale Mrs M E Hammond	200	Hale Pauline Staten B H	Hale Pauline Staten B H	Hale Pauline Staten B H	Hale Pauline Staten B H	Hale Pauline Staten B H	Hale Pauline Staten B H	1420	1920
7	Hughes J R M P White		Hughes J R White M P	Hughes J R White M P	Hughes J R White M P	Hughes J R White M P	Hughes J R White M P	Hughes J R White M P	1920	1920
8	B H Staten		Staten B H	Staten B H	Staten B H	Staten B H	Staten B H	Staten B H	1920	1920
9	3/3 S W White	200	White S W	White S W	White S W	White S W	White S W	White S W	1920	1920
10	1/6 W L King		King R L	King R L	King R L	King R L	King R L	King R L	1920	1920
11	Forman D C B		Hammond J W	Hammond J W	Hammond J W	Hammond J W	Hammond J W	Hammond J W	1920	1920
12	8 Jesse Griffin	200	Griffin Jesse	Griffin Jesse	Griffin Jesse	Griffin Jesse	Griffin Jesse	Griffin Jesse	1920	1920
13	Thomas Horton	100.00	Horton Thomas	Horton Thomas	Horton Thomas	Horton Thomas	Horton Thomas	Horton Thomas	1920	1920
14	R 26 Forman Hrs		Forman Robt H	Forman Robt H	Forman Robt H	Forman Robt H	Forman Robt H	Forman Robt H	1920	1920
15	Minge Mortg Realty Co R 26 Forman Hrs		Minge Mortg & Re Co Forman R H Hrs	Minge Mortg & Re Co Forman R H Hrs	Minge Mortg & Re Co Forman R H Hrs	Minge Mortg & Re Co Forman R H Hrs	Minge Mortg & Re Co Forman R H Hrs	Minge Mortg & Re Co Forman R H Hrs	1920	1920
16	Mrs M J Gray W F Stowers	400.00	Gray Mrs M J Stowers W F	Gray Mrs M J Stowers W F	Gray Mrs M J Stowers W F	Gray Mrs M J Stowers W F	Gray Mrs M J Stowers W F	Gray Mrs M J Stowers W F	1920	1920
17	Lucinda Gregory Minge Mortg & Realty Co	100	Gregory Lucinda Minge Mortg & Re Co	Gregory Lucinda Minge Mortg & Re Co	Gregory Lucinda Minge Mortg & Re Co	Gregory Lucinda Minge Mortg & Re Co	Gregory Lucinda Minge Mortg & Re Co	Gregory Lucinda Minge Mortg & Re Co	1440	1920
18	R L King		King R L	King R L	King R L	King R L	King R L	King R L	1920	1920
19	R 26 Forman Hrs		Forman Robt H	Forman Robt H	Forman Robt H	Forman Robt H	Forman Robt H	Forman Robt H	1920	1920
20	Henry Hightower W F Stowers		Hightower Henry Stowers W F	Hightower Henry Stowers W F	Hightower Henry Stowers W F	Hightower Henry Stowers W F	Hightower Henry Stowers W F	Hightower Henry Stowers W F	1420	1920
21	Minge Mortg & Realty Co		Minge Mortg & Re Co Rhea Joe	Minge Mortg & Re Co Rhea Joe	Minge Mortg & Re Co Rhea Joe	Minge Mortg & Re Co Rhea Joe	Minge Mortg & Re Co Rhea Joe	Minge Mortg & Re Co Rhea Joe	1920	1920
22	Hammond J W Ingr J C Miss Nena Hammond		Hammond J W Penny M B Hammond Miss Nena	Hammond J W Penny M B Hammond Miss Nena	Hammond J W Penny M B Hammond Miss Nena	Hammond J W Penny M B Hammond Miss Nena	Hammond J W Penny M B Hammond Miss Nena	Hammond J W Penny M B Hammond Miss Nena	1420	1920
23	W L King		King R L	King R L	King R L	King R L	King R L	King R L	1920	1920
24	Minge Mortg & Realty Co Ingr J C Hammond J W		Minge Mortg & Re Co Rhea Joe Hammond J W	Minge Mortg & Re Co Rhea Joe Hammond J W	Minge Mortg & Re Co Rhea Joe Hammond J W	Minge Mortg & Re Co Rhea Joe Hammond J W	Minge Mortg & Re Co Rhea Joe Hammond J W	Minge Mortg & Re Co Rhea Joe Hammond J W	1920	1920
25	W F Stowers		Stowers W F	Stowers W F	Stowers W F	Stowers W F	Stowers W F	Stowers W F	1920	1920
26	R 26 Forman Hrs		Forman Robt H White D W	Forman Robt H White D W	Forman Robt H White D W	Forman Robt H White D W	Forman Robt H White D W	Forman Robt H White D W	1920	1920
27	W F Stowers		Stowers W F	Stowers W F	Stowers W F	Stowers W F	Stowers W F	Stowers W F	1920	1920

SURVEY Crookston 2nd Add. to Gadsden

SECTION _____

TOWNSHIP _____

RANGE _____

MAP RECORDED IN _____

Map Book _____ Page _____

Form No. 3
Manufactured by Roberts & Son, B'ham

Lot	Block	Improvements	Value	1916	Value	1917	Value	1918	Value	1919	Value
10	4			mitchell P. A.		mitchell P. A.		Mitchell P. A.		Mitchell P. A.	1420
11				Pegram B. P.		Lay L. A.		Lay L. A.		Lay L. A.	1420
12				Pegram B. P.		Pegram B. P.		Pegram B. P.		Pegram B. P.	1420
13				mitchell P. A.		mitchell P. A.		Mitchell P. A.		Mitchell P. A.	1420
14				"		"		"		"	1420
15				Pegram B. P.		Pegram B. P.		Steel City Realty Co.		Steel City Realty Co.	1420
16				Pegram B. P.		Pegram B. P.		Steel City Realty Co.		"	1420
17				mitchell P. A.		mitchell P. A.		Mitchell P. A.		Mitchell P. A.	1420
18				"		"		"		"	1420
19				Pegram B. P.		Pegram B. P.		Steel City Realty Co.		Steel City Realty Co.	1420
20				"		Pegram B. P.		Steel City Realty Co.		"	1420
21				mitchell P. A.		mitchell P. A.		Mitchell P. A.		Mitchell P. A.	1420
22				"		"		"		"	1420
23				Pegram B. P. Morrow S. M.		Pegram B. P.		Steel City Realty Co.		Steel City Realty Co.	1420
24				Pegram B. P.		Pegram B. P.		"		"	1420
25				mitchell P. A.		mitchell P. A.		Mitchell P. A.		Mitchell P. A.	1420
26				"		"		"		"	1420
27				Pegram B. P.		Pegram B. P.		Steel City Realty Co.		Steel City Realty Co.	1420
28				"		Pegram B. P.		"		"	1420
29				mitchell P. A.		mitchell P. A.		Mitchell P. A.		Mitchell P. A.	1420
30				"		"		"		"	1420
31				Pegram B. P.		Pegram B. P.		Steel City Realty Co.		Steel City Realty Co.	1420
32				"		Pegram B. P.		"		"	1420
1	5 W. 1/2 E. 1/2			mitchell P. A.		mitchell P. A.		Mitchell P. A.		Mitchell P. A.	1420
2				Pegram B. P.		Pegram B. P.		Steel City Realty Co.		Steel City Realty Co.	1420
3				Wright P. A. mitchell P. A.		Wright P. A. mitchell P. A.		Wright P. A. mitchell P. A.		Wright P. A. mitchell P. A.	1420
4	26		600	Jacobs W. B.		mitchell P. A.		Mitchell P. A.		Mitchell P. A.	1420
5				Pegram B. P.		Pegram B. P.		Steel City Realty Co.		Steel City Realty Co.	1420
6				"		Pegram B. P.		"		"	1420
7				mitchell P. A.		mitchell P. A.		Mitchell P. A.		Mitchell P. A.	1420
8				"		"		"		"	1420
9				Pegram B. P.		Pegram B. P.		Steel City Realty Co.		Steel City Realty Co.	1420
10				"		Pegram B. P.		"		"	1420
11				mitchell P. A.		mitchell P. A.		Mitchell P. A.		Mitchell P. A.	1420
12				"		"		"		"	1420
13				Pegram B. P.		Pegram B. P.		Steel City Realty Co.		Steel City Realty Co.	1420
14				"		Pegram B. P.		"		"	1420
15				mitchell P. A.		mitchell P. A.		Mitchell P. A.		Mitchell P. A.	1420
1	6			"		"		"		"	1420
2				"		"		"		"	1420
3				Pegram B. P.		Pegram B. P.		Steel City Realty Co.		Steel City Realty Co.	1420
4				"		Pegram B. P.		"		"	1420
5				mitchell P. A.		mitchell P. A.		Mitchell P. A.		Mitchell P. A.	1420
6				"		"		"		"	1420
7				Pegram B. P.		Pegram B. P.		Steel City Realty Co.		Steel City Realty Co.	1420
8				"		Pegram B. P.		"		"	1420

SURVEY Crocheron Central Add. to Gadsden

SECTION _____

MAP RECORDED IN _____

TOWNSHIP _____

RANGE _____

Map Book _____

Page _____

 Form No. 3
 Manufactured by Roberts & Son, B'ham

Lot	Block	Improvements	Value	1916	Value	1917	Value	1918	Value	1919	Value
1	1			Higgins H.C.		Higgins H.C.		Higgins H.C.		Higgins H.C.	1920
2				Coosa Land Co		Coosa Land Co		"		"	"
3				"		"		Higgins H.C.		Higgins H.C.	"
4				Davis Ida.		Davis Ida "C"		Davis Ida "C"		Davis Ida "C"	
5				Herron Jim "C"		Button L "C"		Button L "C"		Button L "C"	1920
6				Higgins H.C.		Higgins H.C.		Higgins H.C.		Higgins H.C.	"
7				"		"		"		"	"
8				"		"		"		"	"
1	2	House		Beacham John 300		Beacham John		Beacham John "C"		Beacham John "C" 1920	
2				Coosa Land Co		Coosa Land Co		Coosa Land Co		Coosa Land Co	1920
3				Redick W.H. "C"		Redick W.H. "C"		Redick W.H.		Redick W.H.	
4				Sharp Lon "C"		Sharp Lon "C"		Sharp Lon "C"		Sharp Lon "C"	
5	H			Means John 300		Means John "C"		Means John "C"		Means John "C"	1920
6	1a		200	Alexander Ary		Alexander Ary		Alexander Ary		Alexander Ary	1920
7				Harper Fannie		Harper Fannie "C"		Harper Fannie "C"		Harper Fannie "C"	1920
Lot	Block	Crocheron 5 th = Crocheron 5 th Add. Crocheron 5 th Addition									
1	H			Conwell T.A. 1000		Conwell T.A.		Conwell T.A.		Conwell T.A.	
2				Crocheron W.A.		Myrett G.H.		Myrett G.H.		Myrett G.H.	1920
3				Rice Sam		Rice Sam		Rice Sam		Rice Sam	1920
4				Griffin John T.		Griffin John T. "C"		Griffin John T. "C"		Griffin John T. "C"	1920
5				Wynn Geneva		Wynn Geneva "C"		Thompson Kate W.		Thompson Kate W.	1920
6				William Johnson "C"		Johnson A.J.		Johnson A.J.		Johnson A.J.	1920

SURVEY *Duncan Hwy Add. to Gadsden*

SECTION _____

TOWNSHIP _____

RANGE _____

MAP RECORDED IN _____

Map Book _____ Page _____

Form No. 3
Manufactured by Roberts & Son, B'ham

Lot	Block	Improvements	Value	1916	Value	1917	Value	1918	Value	1919	Value
1										<i>Thornton J. 1920</i>	
2										<i>Duncan Miss Nell 1920</i>	
3								<i>Augustine Ruth D</i>		<i>Augustine Ruth A 1920</i>	
4								" "		" " " 1920	
5										<i>Davis Mrs Eula D 1920</i>	
6								<i>Augustine Ruth D</i>		<i>Augustine Ruth A 1920</i>	
7										<i>Davis Mrs Eula D</i>	
8										<i>Duncan Chas. O</i>	
9										<i>Duncan Chas. O</i>	
10										<i>Duncan Chas. O</i>	
11										<i>Duncan Chas. O</i>	
12										<i>Duncan Chas. O</i>	
13										<i>Duncan Chas. O</i>	
14										<i>Duncan Chas. O 1920</i>	

SURVEY Elliott 1st Add. to Gadsden

SECTION _____

MAP RECORDED IN _____

TOWNSHIP _____

Map Book _____ Page _____

Form No. 3
Manufactured by Roberts & Son, P'ham

Lot	Block	Improvements	Value	1916	Value	1917	Value	1918	Value	1919	Value
1	A			Ala City Land & Dev Co		Ala City Land & Dev Co		Ala City Land & Dev Co		Ala City Land & Dev Co	1920 Mrs Hillis Finar
2				"		"		"		"	
3				Palls Dr A.M.		Palls Dr A.M.		Palls Dr A.M.		Palls Dr A.M.	1920
4				Ala City Land & Dev Co		Ala City Land & Dev Co		Ala City Land & Dev Co		Ala City Land & Dev Co	1920
1	B			"		"		"		"	
2				"		"		"		"	
3				"		"		Mc Cormac J W & Co <i>See Supplement 1919</i>		Mc Cormac J W & Co <i>for 7 years 1920</i>	
1	C			"		"		Ala City Land & Dev Co		Ala City Land & Dev Co	
2				"		"		"		"	
3				"		"		"		"	
4				"		"		"		"	
5				"		"		"		"	
6				Connolly Mrs M		Connolly Mrs M		Connolly Mrs M		Connolly Mrs M	
1	D			Ala City Land & Dev Co		Ala City Land & Dev Co		Ala City Land & Dev Co		Ala City Land & Dev Co	
2				"		"		"		"	
3				Reed H B		Reed H B		Reed H B		Reed H B	1920
4				Wortman L M		Wortman L M		Cochran M M		M M Cochran	1920 A P Mellen
5				McClain Mrs M P	350	McClain Mrs M P		McClain Mrs M P		McClain Mrs M P	
6				Sides John A		Sides John A		Sides John A		Sides John A	1920
1	E			Ala City Land & Dev Co		Ala City Land & Dev Co		Ala City Land & Dev Co		Ala City Land & Dev Co	
2				"		"		"		"	
3				"		"		"		"	
4				"		"		"		"	
5				"		"		"		"	
6				"		"		"		"	

SURVEY Elliott 2nd Add. to Gadsden

SECTION _____

TOWNSHIP _____

RANGE _____

MAP RECORDED IN _____

Map Book _____ Page _____

Form No. 3
Manufactured by Roberts & Son, D'haun

Lot	Block	Improvements	Value	1916	Value	1917	Value	1918	Value	1919	Value
	A										
1	B			Ala City Land & Dev Co		Ala City Land & Dev Co Hood, Dorte & Sign		Ala City Land & Dev Co Hood, Dorte & Sign		Hood - Dorte & Sign 1920	
2				"		"		"		"	
3				"		"		"		"	
4				"		"		"		"	
5				"		"		"		"	
6				"		"		"		"	
7				"		"		"		"	
8				"		"		"		"	
9				"		"		"		"	
10				"		"		"		"	
1	C			"		"		"		"	
2				"		"		"		"	
3				"		"		"		"	
4				"		"		"		"	
5				"		"		"		"	
6				"		"		"		"	
7				"		"		"		"	
8				"		"		"		"	
9				"		"		"		"	
10				"		"		"		"	
11				"		"		"		"	
12				"		"		"		"	
13				"		"		"		"	
14				"		"		"		"	
15				"		"		"		"	
1	F			"		Ala City Land & Dev Co		Ala City Land & Dev Co		Ala City Land & Dev Co	
2				"		"		"		"	
3				"		"		"		"	
4				"		"		"		"	
5				"		"		"		"	
6				"		"		"		"	
7				"		"		"		"	
1	G			"		"		"		"	
2				"		"		"		"	
3				Priest L S		Priest L S		Priest L S		Priest L S	1920
4				Priest L S		"		"		"	1920
5				Ala City Land & Dev Co		Ala City Land & Dev Co		Ala City Land & Dev Co		Ala City Land & Dev Co	
6				"		Pathway a m		Pathway a m		Pathway a m	1920
7				Pathway a.m.		"		"		"	1920
8				"		"		"		"	
9				Pathway a.m. Ala City Land & Dev Co		Pathway a.m. Ala City Land & Dev Co		Ala City Land & Dev Co		Pathway a.m. Ala City Land & Dev Co	1920
10				"		"		"		"	1920
11				"		"		"		"	
12				"		"		"		"	
13				Priest L S		Priest L S		Priest L S		Priest L S	1920

SURVEY Elliott 2²²⁵ (Cont)

SECTION _____
TOWNSHIP _____
RANGE _____

MAP RECORDED IN
Map Book _____ Page _____

Form No. 3
Manufactured by Roberts & Son, B'ham

Lot	Block	Improvements	Value	1916	Value	1917	Value	1918	Value	1919	Value
14	G			Pickett L S		Pickett L S		Pickett L S		Pickett L S	1920
15				Goodson Concrete Co		Goodson Concrete Co		Goodson Concrete Co		Goodson U. S.	1920
16				Ala City L + Dev Co		Ala City Land & Dev Co		Ala City Land & Dev Co		Ala City L & Dev Co	
17	H			Lee W. M.		Lee W. M.		Lee W. M.		Lee W. M.	1920
18				Lee W. M.	1000	Lee W. M.		Lee W. M.		Lee W. M.	1920
19				Ala City L + Dev Co		Ala City Land & Dev Co		Ala City L & Dev Co		Ala City L & Dev Co	
20				"		"		"		"	
1	H			"		"		"		"	
2				"		"		"		"	
3				Pickett L S		Pickett L S		Pickett L S		Pickett L S	1920
4				Pickett L S		Pickett L S		Pickett L S		"	1920
5				Ala City L + Dev Co		Ala City Land & Dev Co		Ala City L & Dev Co		Ala City L & Dev Co	
6				"		"		"		"	
7				Head L. B.		Head L. B.		Head L. B.		Compromise C. 7. 5	
8				Head L. B.		Head L. B.		"		"	
9				Ala City L + Dev Co		Ala City Land & Dev Co		Ala City L & Dev Co		Ala City L & Dev Co	
10				"		"		"		"	
11				"		"		"		"	
12				"		"		"		Compromise C. 7. 5	
13				"		"		"		"	
14				"		"		"		"	
15				"		"		"		"	
16				"		"		"		"	
17				"		"		"		"	
18				"		"		"		"	
19				"		"		"		"	
20				"		"		"		"	
21				"		"		"		"	
22				"		"		"		"	
23				"		"		"		"	
24				"		"		"		"	
25				"		"		"		"	
26				"		"		"		"	
27				"		"		"		"	
28				"		"		"		"	
29				"		"		"		"	
30				"		"		"		"	
1	I			"		"		"		"	
2				"		"		"		"	
3				"		"		"		"	
1	J			"		"		"		"	
2				"		"		"		"	
3				"		"		"		"	
4				Reynolds Mrs. J. B. "Haw"		Reynolds Mrs. J. B. "Haw"		Reynolds Mrs. J. B. "Haw"		Reynolds Mrs. J. B. "Haw"	1920
5				Gay W. F.		Gay W. F.		Gay W. F.		Gay W. F.	1920
6				"		"		"		"	1920

SURVEY *Elliott 2nd Add. (Cont)*

SECTION _____
TOWNSHIP _____
RANGE _____

MAP RECORDED IN _____
Map Book _____ Page _____

Form No. 3
Manufactured by Roberts & Son, B'ham

Lot	Block	Improvements	Value	1916	Value	1917	Value	1918	Value	1919	Value
7	J			Gay W. T.		Gay W. T.		Gay W. T.		Gay W. T.	1920
8				Gay W. T.		Gay W. T.		" "		" "	1920
9				Ala City L & Dev Co		Ala City Land & Dev Co		Ala City L & Dev Co		Ala City L & Dev Co	
10				"		"		"		"	
11				"		"		"		Dodge Roy	1920
12				Dawling L		Tinsley C. P.		Tinsley C. P.		Tinsley C. P.	1920
13				Ala City L & Dev Co		Ala City Land & Dev Co		Ala City L & Dev Co		Morrow T. M.	1920
14				"		"		"		Ala City L & Dev Co	
15				"		"		"		"	1920 P. B. Tinsley
16				Ramsay F. G.		Ramsay F. G.		Ramsay F. G.		Ramsay F. G.	1920
17				Ala City L & Dev Co		Langley May		Langley May		Langley May	1920 H. B. Tinsley
18				"		Langley May		Langley May		Beards E. M.	1920
19				Ala City L & Dev Co		Ala City Land & Dev Co		Ala City L & Dev Co		Beards E. M.	1920
20				"		"		"		Ala City L & Dev Co	
1	K			"		"		"		"	
2				"		"		"		"	
3				"		"		"		"	
4				"		"		"		"	
5				"		"		"		"	
6				"		"		"		"	
7				"		"		"		"	
8				"		"		"		"	
9				"		"		"		"	
10				"		"		"		"	
11				"		"		"		"	
12				"		"		"		"	
13				"		"		"		"	
14				"		"		"		"	
15				"		"		"		"	
16				Tinsley R. L.		Tinsley R. L.		Tinsley R. L.		Tinsley R. L.	1920
17				"		"		"		"	1920
18				"		"		"		"	1920
1	L			Ala City L & Dev Co		Ala City Land & Dev Co		Ala City L & Dev Co		Ala City L & Dev Co	
2				"		"		"		"	
3				"		"		"		"	
4				"		"		"		"	
5 Va				Balfour Jos.		Balfour Jos.		Balfour Jos.		Balfour Jos.	1920
6 Va			100	"		"		"		"	1920
7				Brooks James		Brooks James		Brooks James		Brooks James	1920
8				"		Brooks James		Brooks James		Brooks James	1920
9				Ala City L & Dev Co		Ala City L & Dev Co		Ala City L & Dev Co		Ala City L & Dev Co	
10				"		"		"		"	
11				"		"		"		"	
12				Head L. B.		Head L. B.		Head L. B.		Campfire @ 9	
13				"		"		"		"	
14				"		Ala City L & Dev Co		Ala City L & Dev Co		Ala City L & Dev Co	

SURVEY Elliott 2nd (cont)

SECTION _____
TOWNSHIP _____
RANGE _____

MAP RECORDED IN
Map Book _____ Page _____

Form No. 3
Manufactured by Roberts & Son, B'ham

Lot	Block	Improvements	Value	1916	Value	1917	Value	1918	Value	1919	Value
15	L			Ala City L & Dev Co		Ala City L & Dev Co		Ala City L & Dev Co		Ala City L & Dev Co	
16				"		"		"		"	
17				"		"		"		"	
18				"		"		"		"	
1	M			"		"		"		"	
2	#			Mitchell J.C.	4.00	Mitchell J.C.		Mitchell J.C.		Mitchell J.C.	1420
3				Little P.M.		Little P.M.		Little P.M.		Little P.M.	1420
4				Woodliff Dunlap Inc		Woodliff Dunlap Inc		Woodliff Dunlap Inc		Woodliff Dunlap Inc	1420
5				Lassiter ag & j.o.		Lassiter ag & j.o.		Lassiter ag & j.o.		Lassiter ag & j.o.	1420
6				"		"		"		"	1420
7				Ala City L & Dev Co		Ala City L & Dev Co		Ala City L & Dev Co		Ala City L & Dev Co	
8				"		"		"		"	
9				"		"		"		"	
10				"		"		"		"	
11				"		"		"		"	
12				"		"		"		"	
13				"		"		"		"	
14				"		"		"		"	
15				"		"		"		"	
16				"		"		"		"	
17				"		"		"		"	
18				"		"		"		"	
19				"		"		"		"	
20				"		"		"		"	
21				"		"		"		"	
22				"		"		"		"	
23				"		"		"		"	
24				"		"		"		"	
25				"		"		"		"	
26				Lassiter ag & j.o.		Lassiter ag & j.o.		Lassiter ag & j.o.		Lassiter ag & j.o.	1420
27				Ala City L & Dev Co		Ala City L & Dev Co		Ala City L & Dev Co		Ala City L & Dev Co	
28				"		"		"		"	
29				"		"		"		"	
30				"		"		"		"	
31				"		"		"		"	
1	N			"		"		"		"	
2				"		"		"		"	
3				"		"		"		"	
4				"		"		"		"	
5				"		"		"		"	1920 Mrs S. A. Phelps
6				"		"		"		"	
1	O			Irwin L & B		Irwin L & B		Irwin L & B		Irwin L & B	1920 Melona & Dennis
2				Ala City L & Dev Co		Ala City L & Dev Co		Ala City L & Dev Co		Ala City L & Dev Co	
3				"		"		"		"	
4				"		"		"		"	
5				"		"		"		"	
6				"		"		"		"	
7				"		"		"		"	
8				"		"		"		"	
9				"		"		"		"	
10				"		"		"		"	
11				"		"		"		"	

SURVEY Elliott 3rd Add. Gadsden

SECTION _____

TOWNSHIP _____

RANGE _____

MAP RECORDED IN _____

Map Book _____ Page _____

Form No. 3
Manufactured by Roberts & Son, N'ham

Lot	Block	Improvements	Value	1916	Value	1917	Value	1918	Value	1919	Value
1	1			Ala City Land & Dev Co		Ala City L & Dev Co		Ala City L & Dev Co		Thornton Daet	1920
2				"		"		"		Ala. City L & Dev. Co	1920
3				Starling M.D.		Starling M.D.		Starling M.D.		Starling M.D.	1920
4				"		"		"		"	"
5				"		"		"		"	"
6				Burnett John L		Burnett John L		Burnett John L		Burnett Phi W	1920
7				Ala City Land & Dev Co		Ala City Land & Dev Co		Ala City L & Dev Co		Ala. City L & Dev. Co	1920
8				"		"		"		"	"
9				"		"		"		"	"
10				"		"		"		"	"
11				"		"		"		"	"
12				"		"		"		"	"
13				"		"		"		"	"
14				"		"		"		" 1920	Piston White
15				"		"		"		"	1920
16				"		"		"		"	"
17				"		"		"		"	"
18				"		Walter L B		Walter L B		Walter L B	1920
1	2			"		Ala City Land & Dev Co		Ala City L & Dev Co		Ala. City L & Dev. Co	"
2				"		"		"		"	"
3				"		"		"		"	"
4				"		"		"		"	"
5				"		"		"		"	"
6				"		"		"		"	"
7				"		"		"		"	"
8				"		"		"		"	"
9				"		"		"		"	"
10				"		"		"		"	"
11				"		"		"		"	"
12				"		"		"		"	"
1	3			"		"		"		"	"
2				"		"		"		"	"
3				"		"		"		"	"
4				"		"		"		"	"
1	4			Burnett Bessie R		Burnett Bessie R		Burnett Mrs Bessie R		Burnett Phi W	1920
2				Burnett Phi W		Burnett Phi W		Burnett Phi W		Burnett Phi W	1920
3				Burnett Phi W		Burnett Phi W		"		"	1920
4				Burnett Bessie R		Burnett Bessie R		Burnett Mrs Bessie R		Burnett Phi W	1920
5				"		Burnett Bessie R		"		"	1920
6				"		Burnett Bessie R		"		"	1920
7				Ala City Land & Dev Co		Ala City L & Dev Co		Ala City L & Dev Co		Ala. City L & Dev. Co	1920
8				"		"		"		"	"
9				"		"		"		"	"
10				"		"		"		"	"
11				"		"		"		"	"

SURVEY *Elliott 3rd Add. (Cont.)*

SECTION _____
TOWNSHIP _____
RANGE _____

MAP RECORDED IN
Map Book _____ Page _____

Form No. 3
Manufactured by Roberts & Son, B'ham

Lot	Block	Improvements	Value	1916	Value	1917	Value	1918	Value	1919	Value
1	5			<i>Ala City L & Dev Co</i>		<i>Ala City L & Dev Co</i>		<i>Ala City L & Dev Co</i>		<i>Ala City L & Dev Co</i>	
2				"		"		"		"	
3				"		"		"		"	
4				"		"		"		"	
5				"		"		"		"	
6				"		"		"		"	
Lot Block		<i>Elliott 4th Add. to Gadsden</i>									
1	A			<i>Ala City L & Dev Co</i>		<i>Ala City L & Dev Co</i>		"		"	
2				"		"		"		"	
3				"		"		"		"	
4				"		"		"		"	
1	B			"		<i>Allsup H.V.</i>		"		"	
2				<i>Brown Dr J M</i>		<i>Vann Walter</i>		<i>Vann Walter</i>		<i>Vann Walter</i>	<i>1920 Walter Vann 1920 H. B. Brouton</i>
3				<i>Brown Dr J M</i>		<i>Frank Hall</i>		<i>Jelly Frank</i>		<i>Vann Ella</i>	<i>1920</i>
4				<i>Brown Dr J M</i>		<i>Tom Hall</i>		<i>Hall Tom</i>		<i>Geo Brewton</i>	<i>1920 (Hall Tom)</i>
5				<i>100 Hale Columbus</i>		<i>Hale Columbus</i>		<i>Hale Columbus</i>		<i>Hale Columbus</i>	<i>1920 "C" Geo Brewton</i>
6				<i>Ala City L & Dev Co</i>		<i>Ala City Land & Dev Co</i>		<i>Ala City L & Dev Co</i>		<i>Ala City Land & Dev Co</i>	<i>1920 "C" Geo Brewton 1920 "C" Geo Brewton</i>
7				"		"		"		"	
8				"		"		"		"	
9				"		"		"		"	
10				"		"		"		"	
11				"		"		"		"	
12				"		"		"		"	
13				"		"		"		<i>Hall Tom Geo Lf</i>	
1	C	<i>House</i>		<i>Allsup H.V.</i>	<i>300</i>	<i>Allsup H.V.</i>		<i>H.V. Allsup</i>		<i>Allsup H.V.</i>	
2				<i>Brown Dr J M</i>		<i>Brown Dr J M</i>		<i>Brown Dr J M</i>		<i>Brown Dr J M</i>	<i>Excluded Parcel 2 Geo. 1920. Nancy Brewton</i>
3				<i>Brown Dr J M</i>		<i>Foster</i>		<i>Brown Dr J M</i>		<i>Foster Louis</i>	<i>1920</i>
4				<i>Brewton Geo</i>		<i>Ala City Land & Dev Co</i>		<i>Brewton Geo "C"</i>		<i>Brewton Geo "C"</i>	<i>1920</i>
5				<i>Ala City L & Dev Co</i>		<i>Ala City Land & Dev Co</i>		<i>Brewton Geo</i>		<i>Brewton Geo "C"</i>	<i>1920</i>
6				"		"		"		<i>Ala City L & Dev Co</i>	
7				"		"		"		"	
8				"		"		"		"	
9				"		"		"		"	
10				"		"		"		"	
11				"		"		"		"	
12				"		"		"		"	
13				"		"		"		"	
1	D			"		"		"		"	
2				"		"		"		"	
3				"		"		"		"	
4				"		<i>Brewton Geo "C"</i>		"		"	
5				"		<i>Ala City Land & Dev Co</i>		<i>Ala City L & Dev Co</i>		"	
6				"		"		"		"	
7				"		"		"		"	
8				"		"		"		"	

SURVEY *Elliott 5th Add. Gadsden*

SECTION _____

TOWNSHIP _____

RANGE _____

MAP RECORDED IN _____

Map Book _____ Page _____

Form No. 3
Manufactured by Roberts & Son, B'ham

Lot	Block	Improvements	Value	1916	Value	1917	Value	1918	Value	1919	Value
1	1			<i>alum. city L. & D. Ave</i>		<i>Ala. City Land & Dev. Co.</i>		<i>Ala. City L. & D. Ave</i>		<i>Alabama City L. & Dev. Co.</i>	
2				"		"		"		"	
3				"		"		"		"	
4				"		"		"		"	
5				"		"		"		"	
6				"		"		"		"	
7				"		"		"		"	
8				"		"		"		"	
9				"		"		"		"	
10				"		"		"		"	
11				"		"		"		"	
12				"		"		"		"	
13				"		"		"		"	
14				"		"		"		"	
15				"		"		"		"	
16	" "			"		"		"		"	
17				"		"		"		"	
18				"		"		"		"	
19				"		"		"		"	
20				"		"		"		"	
21				"		"		"		"	
22				"		"		"		"	
23				"		"		"		"	
24				"		"		"		"	
25				"		"		"		"	
26				"		"		"		"	
27				"		"		"		"	
28				"		"		"		"	
29				"		"		"		"	
1	2			"		"		"		"	
2				"		"		"		"	
3				"		"		"		"	
4				"		"		"		"	
5				"		"		"		"	
6				"		"		"		"	
7				"		"		"		"	
8				"		"		"		"	
9				"		"		"		"	
10				"		"		"		"	
11				"		"		"		"	
12				"		"		"		"	
13				"		"		"		"	
14				"		"		"		"	
1	3			"		"		"		"	
2				"		"		"		"	
3				"		"		"		"	

SURVEY Elliott 5th Add. (cont.)

SECTION _____

MAP RECORDED IN _____

TOWNSHIP _____

RANGE _____

Map Book _____ Page _____

Form No. 3
Manufactured by Roberts & Son, Birmingham

Lot	Block	Improvements	Value	1916	Value	1917	Value	1918	Value	1919	Value
4	3			Ala City L & Dev Co		Ala City Land & Dev Co		Ala City L & Dev Co		Ala. City of Dev Co	
5				"		"		"		"	
6				"		"		"		"	
6 ^{1/2}				"		"		"		"	
7				"		"		"		"	
1	4			"		"		"		"	
2				"		"		"		"	
3				"		"		"		"	
4				"		"		"		"	
5				"		"		"		"	
6				"		"		"		"	
7				"		"		"		"	
8				"		"		"		"	
9				"		"		"		"	
10				"		"		"		"	
11				"		"		"		"	
12				"		"		"		"	
13				"		"		"		"	
14				"		"		"		"	
15				"		"		"		"	
16				"		"		"		"	
17				"		"		"		"	
18				"		"		"		"	
19				"		"		"		"	
20				"		"		"		"	
21				"		"		"		"	
22				"		"		"		"	
23				"		"		"		"	
24				"		"		"		"	
1	5			"		"		"		"	
2				"		"		"		"	
3				"		"		"		"	
4				"		"		"		"	
5				(Gering Mrs H.A.) Val'd		"		"		"	
6				"		"		"		"	
7				Ala City L & Dev Co		"		"		"	
8				(Gering Mrs H.A.) Val'd		"		"		"	
9				Ala City L & Dev Co		"		"		"	
10				(Gering Mrs H.A.) Val'd		"		"		"	
11				Ala City L & Dev Co		"		"		"	
12				"		"		"		"	
13				"		"		"		"	
14				"		"		"		"	
15				"		"		"		"	
16				"		"		"		"	
17				"		"		"		"	
18				"		"		"		"	

SURVEY *Elliott 5th Add. (cont)*

SECTION _____

TOWNSHIP _____

RANGE _____

MAP RECORDED IN _____

Map Book _____ Page _____

 Form No. 3
 Manufactured by Roberts & Son, B'ham

Lot	Block	Improvements	Value	1916	Value	1917	Value	1918	Value	1919	Value
19	5			<i>Ala City L & Dev Co</i>		<i>Ala City Land Co</i>		<i>Ala City L & Dev Co</i>		<i>Ala City L & Dev Co</i>	
20				"		"		"		"	
21				"		"		"		"	
22				"		"		"		"	
23				"		"		"		"	
24				"		"		"		"	
1	6			"		"		"		"	
2				"		"		"		"	
3				"		"		"		"	
4				"		"		"		"	
5				"		"		"		"	
6				"		"		"		"	
7				"		"		"		"	
8				"		"		"		"	
9				"		"		"		"	
1	7			"		"		"		"	
2				"		"		"		"	
3				"		"		"		"	
4				"		"		"		"	
5				"		"		"		"	
6				"		"		"		"	
7				"		"		"		"	
8				"		"		"		"	
9				"		"		"		"	
10				"		"		"		"	
11				"		"		"		"	
12				"		"		"		"	
13				"		"		"		"	
14				"		"		"		"	
1	8			"		"		"		"	
2				"		"		"		"	
3				"		"		"		"	
4				"		"		"		"	
5				"		"		"		"	
6				"		"		"		"	
7				"		"		"		"	
8				"		"		"		"	
9				"		"		"		"	
10				"		"		"		"	
11				"		"		"		"	
12				"		"		"		"	
13				"		"		"		"	
14				"		"		"		"	
15				"		"		"		"	
16				"		"		"		"	
17				"		"		"		"	

SURVEY *Elliott 5th Add. (cont.)*

SECTION _____
 TOWNSHIP _____
 RANGE _____

MAP RECORDED IN _____
 Map Book _____ Page _____

Form No. 3
 Manufactured by Roberts & Son, W'ham

Lot	Block	Improvements	Value	1916	Value	1917	Value	1918	Value	1919	Value
18	8			<i>ac. city L & D. Inc.</i>		<i>Ala City Land & Dev</i>		<i>Ala City L & Dev Co</i>		<i>Ala city L & Dev Co</i>	
19				"		"		"			
20				"		"		"			
21				"		"		"			
22				"		"		"			
23				"		"		"			
24				"		"		"			
1	9			"		"		"			
2				"		"		"			
3				"		"		"			
4				"		"		"			
5				"		"		"			
6				"		"		"			
7				"		"		"			
8				"		"		"			
9				"		"		"			
10				"		"		"			
11				"		"		"			
12				"		"		"			
13				"		"		"			
14				"		"		"			
15				"		"		"			
16				"		"		"			
17				"		"		"			
18				"		"		"			
19				"		"		"			
20				"		"		"			
21				"		"		"			
22				"		"		"			
23				"		"		"			
24				"		"		"			
25				"		"		"			
26				"		"		"			
27				"		"		"			
28				"		"		"			
29				"		"		"			
30				"		"		"			
1	10			"		"		"			
2				"		"		"			
3				"		"		"			
4				"		"		"			
5				"		"		"			
6				"		"		"			
7				"		"		"			
8				"		"		"			

SURVEY *Elliott 5th Add. (cont)*

SECTION _____

TOWNSHIP _____

RANGE _____

MAP RECORDED IN _____

Map Book _____ Page _____

Form No. 3

Manufactured by Roberts & Son, B'ham

Lot	Block	Improvements	Value	1916	Value	1917	Value	1918	Value	1919	Value
1	11			<i>Ala City L & Dev Co</i>		<i>Ala City Land & Dev Co</i>		<i>Ala City L & Dev Co</i>		<i>Ala City L & Dev Co</i>	
2				"		"		"		"	
3				"		"		"		"	
4				"		"		"		"	
5				"		"		"		"	
6				"		"		"		"	
7				"		"		"		"	
8				"		"		"		"	
9				"		"		"		"	
10				"		"		"		"	
11				"		"		"		"	
12				"		"		"		"	
13				"		"		"		"	
14				"		"		"		"	
15				"		"		"		"	
16				"		"		"		"	
1	12			"		"		"		"	
2				"		"		"		"	
3				"		"		"		"	
4				"		"		"		"	
5				"		"		"		"	
6				"		"		"		"	
7				"		"		"		"	
8				"		"		"		"	
9				"		"		"		"	
10				"		"		"		"	
11				"		"		"		"	
12				"		"		"		"	
13				"		"		"		"	
14				"		"		"		"	
1	13			"		"		"		"	
2				"		"		"		"	
3				"		"		"		"	
4				"		"		"		"	
5				"		"		"		"	
6				"		"		"		"	
7				"		"		"		"	
8				"		"		"		"	
9				"		"		"		"	
10				"		"		"		"	
11				"		"		"		"	
1	14			"		"		"		"	
2				"		"		"		"	
3				"		"		"		"	
4				"		"		"		"	
5				"		"		"		"	

SURVEY *Elliott 5th Add. (Cont)*

SECTION _____ MAP RECORDED IN _____
 TOWNSHIP _____
 RANGE _____ Map Book _____ Page _____

Form No. 3
 Manufactured by Roberts & Son, D'ham

Lot	Block	Improvements	Value	1916	Value	1917	Value	1918	Value	1919	Value
6	14			<i>Ala City L & Dev Co</i>		<i>Ala City L & Dev Co</i>		<i>Ala City L & Dev Co</i>		<i>Ala City L & Dev Co</i>	
7				"		"		"		"	
8				"		"		"		"	
9				"		"		"		"	
10				"		"		"		"	
11				"		"		"		"	
12				"		"		"		"	
13				"		"		"		"	
14				"		"		"		"	
15				"		"		"		"	
16				"		"		"		"	
17				"		"		"		"	
18				"		"		"		"	
19				"		"		"		"	
20				"		"		"		"	
21				"		"		"		"	
22				"		"		"		"	
23				"		"		"		"	
1	15			"		"		"		"	
2				"		"		"		"	
3				"		"		"		"	
4				"		"		"		"	
5				"		"		"		"	
6				"		"		"		"	
7	16			"		"		"		"	
8				"		"		"		"	
9				"		"		"		"	
10				"		"		"		"	
11				"		"		"		"	
12				"		"		"		"	
13				"		"		"		"	
14				"		"		"		"	
15				"		"		"		"	
16				"		"		"		"	
17				"		"		"		"	
18				"		"		"		"	
19				"		"		"		"	
20				"		"		"		"	
21				"		"		"		"	
22				"		"		"		"	
23				"		"		"		"	

SURVEY *Elliott 5th Add. (Cont)*

SECTION _____

TOWNSHIP _____

RANGE _____

MAP RECORDED IN _____

Map Book _____ Page _____

 Form No. 3
 Manufactured by Roberts & Son, N'ham

Lot	Block	Improvements	Value	1916	Value	1917	Value	1918	Value	1919	Value
1	17	*		<i>Ala City L + Dev Co</i>		<i>Ala City Land & Dev Co</i>		<i>Ala City L & Dev Co</i>		<i>Ala City L & Dev Co</i>	
2				"		"		"		"	
3				"		"		"		"	
4				"		"		"		"	
5				"		"		"		"	
6				"		"		"		"	
7				"		"		"		"	
8				"		"		"		"	
9				"		"		"		"	
10				"		"		"		"	
11				"		"		"		"	
12				"		"		"		"	
13				"		"		"		"	
14				"		"		"		"	
15				"		"		"		"	
16				"		"		"		"	
17				"		"		"		"	
18				"		"		"		"	
19				"		"		"		"	
20				"		"		"		"	
21				"		"		"		"	
22				"		"		"		"	
23				"		"		"		"	
24				"		"		"		"	
25				"		"		"		"	
26				"		"		"		"	
27				"		"		"		"	
28				"		"		"		"	
29				"		"		"		"	
30				"		"		"		"	
31				"		"		"		"	
32				"		"		"		"	
1	18			"		"		"		"	
2				"		"		"		"	
3				"		"		"		"	
4				"		"		"		"	
5				"		"		"		"	
6				"		"		"		"	
1	19			"		"		"		"	
2				"		"		"		"	
3				"		"		"		"	
4				"		"		"		"	
5				"		"		"		"	
6				"		"		"		"	
7				"		"		"		"	

SURVEY *Elliott 5th Add. (Cont.)*

SECTION _____ MAP RECORDED IN _____
 TOWNSHIP _____
 RANGE _____ Map Book _____ Page _____

Form No. 3
 Manufactured by Roberts & Son, Bham

Lot	Block	Improvements	Value	1916	Value	1917	Value	1918	Value	1919	Value
1	20			<i>Ala City L & Dev Co</i>		<i>Ala City Land & Dev Co</i>		<i>Ala City L & Dev Co</i>		<i>Ala City L & Dev Co</i>	
2				"				"			
3				"				"			
4				"				"			
5				"				"			
6				"				"			
7				"				"			
8				"				"			
9				"				"			
10				"				"			
11				"				"			
12				"				"			
1	21			"				"			
2				"				"			
3				"				"			
4				"				"			
5				"				"			
6				"				"			
7				"				"			
8				"				"			
9				"				"			
10				"				"			
11				"				"			
12				"				"			
13				"				"			
14				"				"			
15				"				"			
16				"				"			
17				"				"			
18				"				"			
19				"				"			
20				"				"			
21				"				"			
22				"				"			
23				"				"			
24				"				"			
1	22			"				"			
2				"				"			
3				"				"			
4				"				"			
5				"				"			
6				"				"			
7				"				"			
8				"				"			
9				"				"			
10				"				"			

SURVEY *Elliott 5th (Cont)*

SECTION _____

TOWNSHIP _____

RANGE _____

MAP RECORDED IN _____

Map Book _____ Page _____

 Form No. 3
 Manufactured by Roberts & Son, Bham

Lot	Block	Improvements	Value	1916	Value	1917	Value	1918	Value	1919	Value
11	22			<i>Ala City L & Dev Co</i>		<i>Ala City L & Dev Co</i>		<i>Ala City L & Dev Co</i>		<i>Ala City L & Dev Co</i>	
12				"		"		"		"	
13				"		"		"		"	
14				"		"		"		"	
15				"		"		"		"	
16				"		"		"		"	
17				"		"		"		"	
18				"		"		"		"	
19				"		"		"		"	
20				"		"		"		"	
21				"		"		"		"	
22				"		"		"		"	
23				"		"		"		"	
24				"		"		"		"	
1	23			"		"		"		"	
2				"		"		"		"	
3				"		"		"		"	
4				"		"		"		"	
5				"		"		"		"	
6				"		"		"		"	
7				"		"		"		"	
8				"		"		"		"	
9				"		"		"		"	
10				"		"		"		"	
11				"		"		"		"	
12				"		"		"		"	
13				"		"		"		"	
14				"		"		"		"	
15				"		"		"		"	
16				"		"		"		"	
17				"		"		"		"	
18				"		"		"		"	
19				"		"		"		"	
20				"		"		"		"	
21				"		"		"		"	
22				"		"		"		"	
23				"		"		"		"	
24				"		"		"		"	
1	24			"		"		"		"	
2				"		"		"		"	
3				"		"		"		"	
4				"		"		"		"	
5				"		"		"		"	
6				"		"		"		"	
7				"		"		"		"	
8				"		"		"		"	

SURVEY Elliott 5th Add. (Cont)

SECTION _____

MAP RECORDED IN _____

TOWNSHIP _____

RANGE _____

Map Book _____ Page _____

Form No. 3
Manufactured by Roberts & Son, B'ham

Lot	Block	Improvements	Value	1916	Value	1917	Value	1918	Value	1919	Value
9	24			Ala City L & Dev Co		Ala City L & Dev Co		Ala City L & Dev Co		Ala City L & Dev Co	
10				"		"		"		"	
11				"		"		"		"	
12				"		"		"		"	
13				"		"		"		"	
14				"		"		"		"	
1	25			"		"		"		"	
2				"		"		"		"	
3				"		"		"		"	
4				"		"		"		"	
5				"		"		"		"	
6				"		"		"		"	
7				"		"		"		"	
8				"		"		"		"	
9				"		"		"		"	
10				"		"		"		"	
11				"		"		"		"	
12				"		"		"		"	
13				"		"		"		"	
14				"		"		"		"	
15				"		"		"		"	
16				"		"		"		"	
17				"		"		"		"	
18				"		"		"		"	
1	26			"		"		"		"	
2				"		"		"		"	
3				"		"		"		"	
4				"		"		"		"	
5				"		"		"		"	
6				"		"		"		"	
7				"		"		"		"	
8				"		"		"		"	
9				"		"		"		"	
10				"		"		"		"	
11				"		"		"		"	
12				"		"		"		"	
13				"		"		"		"	
14				"		"		"		"	
15				"		"		"		"	
16				"		"		"		"	
17				"		"		"		"	
18				"		"		"		"	
1	27			"		"		"		"	
2				"		"		"		"	
3				"		"		"		"	
4				"		"		"		"	

SURVEY *Elliott 5th Add. (Cont.)*

SECTION _____

TOWNSHIP _____

RANGE _____

MAP RECORDED IN _____

Map Book _____ Page _____

 Form No. 3
 Manufactured by Roberts & Son, B'ham

Lot	Block	Improvements	Value	1916	Value	1917	Value	1918	Value	1919	Value
5	27			<i>Ala City L & Dev Co</i>		<i>Ala City L & Dev Co</i>		<i>Ala City L & Dev Co</i>		<i>Ala City L & Dev Co</i>	
6				"		"		"		"	
7				"		"		"		"	
8				"		"		"		"	
9				"		"		"		"	
Lot Block		<i>Elliott 6th Add to Gadsden</i>									
1	1			<i>Ala City L & Dev Co</i>		<i>Ala City Land & Dev Co</i>		<i>Ala City Land & Dev Co</i>		<i>Ala City Land & Dev Co</i>	
2				"		"		"		"	
3				"		"		"		"	
4				"		"		"		"	
5				"		"		"		"	
6				"		"		"		"	
7				"		"		"		"	
8				"		"		"		"	
9				"		"		"		"	
10				"		"		"		"	
11				"		"		"		"	
12				"		"		"		"	
1	2			"		"		"		"	
Lot Block		<i>Elliott 7th Add. to Gadsden</i>									
1	1			<i>Ala City L & Dev Co</i>		<i>Ala City L & Dev Co</i>		<i>Ala City Land & Dev Co</i>		<i>Ala City Land & Dev Co</i>	<i>Barrett E.</i>
2				"		"		"		"	
3				"		"		"		"	
4				"		"		"		"	
5				"		"		"		"	<i>Hold 1/2 " Shaffer</i>
6				"		"		"		"	
7				"		"		"		"	
8				"		"		"		"	
9				"		"		"		"	
10				"		"		"		"	
11				"		"		"		"	
12				"		"		"		"	
13				"		"		"		"	
14				"		"		"		"	
15				"		"		"		"	
16				"		"		"		"	
1	2			"		"		"		"	<i>1920 Fossell</i>
2				"		"		"		"	
3				"		"		"		"	<i>1920 S. Dunning</i>
4				"		"		"		"	<i>1920</i>
5				"		"		"		"	
A	3			"		"		"		"	
1				<i>Elliott 8th Add. to Gadsden</i>		"		"		"	
2				"		"		"		"	
3				<i>Ala City L & Dev Co</i>		<i>Ala City L & Dev Co</i>		<i>Ala City Land & Dev Co</i>		"	
4				"		"		"		"	
5		<i>125762</i>		<i>Doubling L</i>		<i>Doubling L</i>		"		"	
6				<i>Ala City L & Dev Co</i>		<i>Ala City L & Dev Co</i>		<i>Ala City Land & Dev Co</i>		"	
7				"		"		"		"	

SURVEY *Lewing and Garner Add. to Godsdon*

SECTION _____

MAP RECORDED IN _____

TOWNSHIP _____

RANGE _____

Map Book _____ Page _____

Form No. 3
Manufactured by Roberts & Son, Bham

Lot	Block	Improvements	Value	1916	Value	1917	Value	1918	Value	1919	Value
1	1			<i>The Ala Co</i>		<i>The Ala Co</i>		<i>The Ala Co</i> <i>Ewing</i>		<i>The Ala Co</i>	
2				"		"		<i>The Ala Co</i>		"	
3				"		"		"		"	
4				"		"		"		"	
5				"		"		"		"	
6				"		"		"		"	
7				"		"		"		"	
8				"		"		"		"	
9				"		"		"		"	
10				"		"		"		"	
11				"		"		"		"	
12				"		"		"		"	
13				"		"		"		"	
14				"		"		"		"	
15				"		"		"		"	
16				"		"		"		"	
17				"		"		"		"	
18				"		"		"		"	
1	2			"		"		"		"	
2				<i>Page Chas.</i>	100	<i>Page Charles</i>		<i>Page Chas</i>		<i>Page Chas.</i>	1920
3				<i>The Ala Co</i>		<i>The Alabama Co</i>		<i>The Ala. Co.</i>		<i>The Ala. Co</i>	
4				"		"		"		"	
5				"		"		"		"	
6				"		"		"		"	
7				"		"		"		"	
8				"		"		"		"	
9				"		"		"		"	
10				"		"		"		"	
11				"		"		"		"	
12				"		"		"		"	
13	3			"		"		"		"	
14	#			<i>McDuffie J.F.</i>		<i>McDuffie J.F.</i>		<i>McDuffie J.F.</i>		<i>McDuffie J.F.</i>	1920
15				<i>The Ala Co</i>		<i>The Ala. Co</i>		<i>The Ala Co</i>		<i>The Ala Co</i>	
16				"		"		"		"	
17				"		"		"		"	
18				"		"		"		"	
19				<i>Myriest Mrs Ella</i>		<i>Myriest Mrs Ella</i>		<i>Myriest Mrs Ella</i>		<i>Myriest Mrs Ella</i>	1920 <i>A.L. Morris</i>
20				<i>Guice C.L.</i>		<i>Guice Mrs Alex E</i>		<i>Guice Mrs Alice E</i>		<i>Guice Mrs Alice E</i>	1920
21				<i>Myriest Mrs Ella</i>		<i>Myriest Mrs Ella</i>		<i>Myriest Mrs Ella</i>		<i>Myriest Mrs Ella</i>	1920
22				<i>Fullington Mrs M.L.</i>		<i>Fullington Mrs M.L.</i>		<i>Camp Mrs C.N.</i>		<i>Camp Mrs C.N.</i>	
23				<i>Guice C.L.</i>		<i>Guice Mrs Alex E</i>		<i>Guice Mrs Alice E</i>		<i>Guice Mrs Alice E</i>	1920
24				<i>Fullington Mrs M.L.</i>		<i>Fullington Mrs M.L.</i>		<i>Camp Mrs C.N.</i>		<i>Camp Mrs C.N.</i>	
25				"		"		<i>Fullington Mrs M.L.</i>		<i>Fullington Mrs M.L.</i>	1920
1	4			<i>The Ala Co</i>		<i>The Ala Co</i>		<i>The Ala Co</i>		<i>The Ala Co</i>	
2				"		"		"		"	
3				"		"		"		"	

SURVEY *Loring and Garner Add. to Gadsden*

SECTION _____

TOWNSHIP _____

RANGE _____

MAP RECORDED IN _____

Map Book _____ Page _____

 Form No. 3
 Manufactured by Roberts & Son, Birmingham

Lot	Block	Improvements	Value	1916	Value	1917	Value	1918	Value	1919	Value
4	4			The Ala Co		The Ala Co		The Ala Co		The Ala. Co	
5				"		"		"		"	
6				"		"		"		"	
7				"		"		"		"	
8				"		"		"		"	
9				"		"		"		"	
10				Myrick Mrs Ella		Myrick Mrs Ella		Myrick Mrs Ella		Myrick Mrs Ella 1920	
11				The Ala Co		The Ala Co		The Ala Co		The Ala. Co	
12				"		"		"		"	
13				Myrick Mrs Ella		Myrick Mrs Ella		Myrick Mrs Ella		Myrick Mrs Ella 1920	
14				The Ala Co		The Ala Co		The Ala Co		The Ala. Co	
15				"		"		"		"	
16				Fullington E B M L		Fullington E B M L		Fullington M J		Fullington M J Myrick 1920	
17				The Ala Co		The Ala Co		The Ala Co		The Ala. Co	
18				"		"		"		"	
1	5					Clotfelter Joe S		Clotfelter Joe S		Clotfelter Joe S 1920	
2				Fullington Mrs M L		Fullington Mrs M L		Fambrough F J		Fambrough F J	
3				"		"		Fambrough F J		Fambrough F J	
4				Woodliff J G A W		Woodliff J G A W		Woodliff J G		Woodliff J G 1920	
5				Gerring Mrs N A		Gerring Mrs N A		Gerring Mrs N A		Gerring Mrs N A 1920	
6				"		Gerring Mrs N A		Gerring Mrs N A		Gerring Mrs N A 1920	
7		House		Blackwell M L 350		Blackwell M L		Blackwell M L		Blackwell M L 1920	
8				Gerring Mrs N A		Gerring Mrs N A		Gerring Mrs N A		Gerring Mrs N A 1920	
9				Paden W C		Paden W C		Paden W C		Paden W C	
10				Gerring Mrs N A		Gerring Mrs N A		Gerring Mrs N A		Gerring Mrs N A 1920	
11				The Ala Co		The Alabama Co		The Ala Co		The Ala Co	
12				"		"		"		"	
13				"		"		"		"	
14				"		"		"		"	
15				"		"		"		"	
16				Hughes Mrs A J		Hughes Mrs A J		Hughes Mrs A J		Hughes Mrs A J 1920	
17				The Ala Co		The Ala Co		The Ala Co		The Ala Co	
18				"		"		"		"	
1	6			"		"		"		"	
2				"		"		"		"	
3				McCoy N E 300		McCoy N E		McCoy N E		McCoy N E 1920	
4				The Ala Co		The Ala Co		The Ala Co		The Ala. Co	
5				"		"		"		"	
6				Myrick Mrs Ella		Myrick Mrs Ella		Myrick Mrs Ella		Myrick Mrs Ella	
7				The Ala Co		The Ala Co		The Ala Co		The Ala. Co	
8				"		"		"		"	
9				Myrick G H		Hendricks J G		Street A B		Street A B 1920	
10				Gwin O M		Gwin O M		Gwin O M		Gwin O M 1920	
11				"		"		Gwin O M		Gwin O M 1920	
12				Feltton N L 800		Feltton N L		Feltton N L		Feltton N L 1920	
13				Feltton N L		Feltton N L		Feltton N L		Feltton N L 1920	
14				Newberry J C 600		Newberry J C		Newberry J C		Newberry J C 1920	

SURVEY *Lewis and Garner Add. (cont.)*

Form No. 3
Manufactured by Roberts & Son, Birmingham

SECTION _____
TOWNSHIP _____
RANGE _____

MAP RECORDED IN
Map Book _____ Page _____

Lot	Block	Improvements	Value	1916	Value	1917	Value	1918	Value	1919	Value	
1	7	Chadwick J M		Chadwick J M		Chadwick J M		Chadwick J M		Chadwick J M 1920		
2		The Ala Co		The Ala Co		The Ala Co		The Ala Co		The Ala Co		
3		"		"		"		"		The Ala Co		
4		Beard E M agt		Beard E M agt		Beard E M agt		Beard E M agt		Beard E M agt		
5		H	Hawkins Mrs A E	4.00	Hawkins Mrs A E		Hawkins Mrs A E		Hawkins Mrs A E		Hawkins Mrs A E 1920	
6		Trubury F C		Trubury F C		Trubury F C		Cochran J F				
7		Chadwick J M		Chadwick J M		Chadwick J M		Chadwick J M		Chadwick J M 1920		
8		H	Cabiness Mrs H L	4.00	Cabiness Mrs H L		Cabiness Mrs H L		Cabiness Mrs H L		Cabiness Mrs H L 1920	
9		Chadwick J M		Chadwick J M		Chadwick J M		Chadwick J M		Chadwick J M 1920		
10		Mypick Mrs Ella		Mypick Mrs Ella		Mypick Mrs Ella		Mypick Mrs Ella		Mypick Mrs Ella 1920		
11		The Ala Co		The Ala Co		The Ala Co		The Ala Co		The Ala Co		
12		"		"		"		"		Filton H L 1920		
13	"		"		"		Filton H L		Filton H L			
14	"	The Ala Co		The Ala Co		The Ala Co		The Ala Co		The Ala Co		
15	"	The Ala Co		"		"		"		"		
16	"	"		"		"		"		"		
17	"	"		"		"		"		"		
18	"	"		"		"		"		"		
19	8	Brooks Jas F		Brooks Jas F		Brooks Jas F		Filton H L		Filton H L 1920		
1		Paden W C		Paden W C		Paden W C		Paden W C		Paden W C		
2		The Ala Co		The Alabama Co		The Ala Co		The Ala Co		The Ala Co		
3		"		"		"		"		"		
4		Green Mrs A L		Green Mrs A L		Green Mrs A L		Green Mrs A L		Green Mrs A L		
5		The Ala Co		The Ala Co		The Ala Co		The Ala Co		The Ala Co		
6		"		"		"		"		"		
7		"		"		"		"		"		
8		"		"		"		"		"		
9		"	Phillips Ann M	2.00	Phillips Ann M		Phillips Ann M		Phillips Ann M		Phillips Ann M 1920	
10		The Ala Co		The Ala Co		The Ala Co		The Ala Co		The Ala Co		
11		"		"		"		"		"		
1	9	"		"		"		"		"		
2		"		"		"		"		"		
3		"		"		"		"		"		
4		"		"		"		"		"		
5		"		"		"		"		"		
6		"		"		"		"		"		
7		H	Jordan S E	15.00	Jordan S E		Jordan S E		The Ala Co		"	
8		The Ala Co		The Ala Co		The Ala Co		"		"		
9		"		"		"		"		"		
10		"		"		"		"		"		
11		"		"		"		"		"		
12		"		"		"		"		"		
13		"		"		"		"		"		
14		"		"		"		"		"		
15		"		"		"		"		"		
16		"		"		"		"		"		
17		"		"		"		"		"		

SURVEY *Ewing and Garner Add. (cont.)*


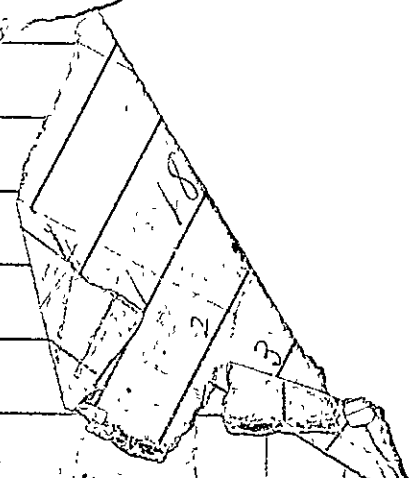
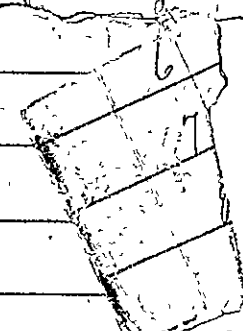
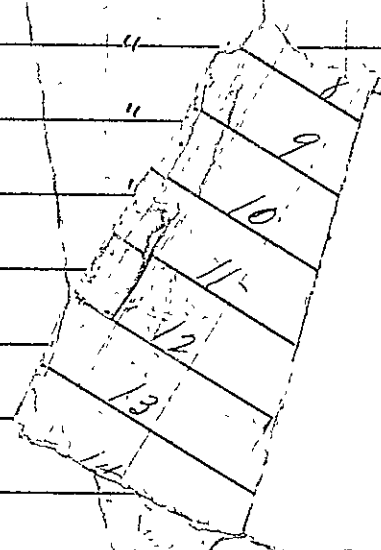
SECTION _____
 TOWNSHIP _____
 RANGE _____

MAP RECORD
 Map Book _____ Page _____

Form No. 3
 Manufactured by Roberts & Son, Birmingham

Lot	Block	Improvements	Value	1916	Value	1917	Value	1918	Value	1919	V. L.
18	9			<i>The Ala. Co.</i>		<i>The Ala. Co.</i>		<i>The Alabama Co.</i>		<i>The Ala. Co.</i>	
19				"		"		"		"	
20				"		"		"		"	
1	12			"		"		"		"	
2				"		"		"		"	
3				"		"		"		"	
4				"		"		"		"	
5				"		"		"		"	
6				"		"		"		"	
7				"		"		"		"	
8				"		"		"		"	
9				"		"		"		"	
10				"		"		"		"	
11				"		"		"		"	
12				"		"		"		"	
13				"		"		"		"	
14				"		"		"		"	
15				"		"		"		"	
16				"		"		"		"	
17				"		"		"		"	
18				"		"		"		"	
19				"		"		"		"	
20				"		"		"		"	
21				"		"		"		"	
22				"		"		"		"	
23				"		"		"		"	
24				"		"		"		"	
25				"		"		"		"	
26				"		"		"		"	
27				"		"		"		"	
28				"		"		"		"	
1	13			"		"		"		"	
2				"		"		"		"	
3				"		"		"		"	
4				"		"		"		"	
5				"		"		"		"	
1	14			"		"		"		"	
2				"		"		"		"	
3				"		"		"		"	
4				"		"		"		"	
5				"		"		"		"	
6				"		"		"		"	
1	15			"		"		"		"	
2				"		"		"		"	

Cons. Trust
The Ala. Co.



SURVEY

Ewing W. Garner Add. (Cont.)

SECTION _____

MAP RECORDED IN _____

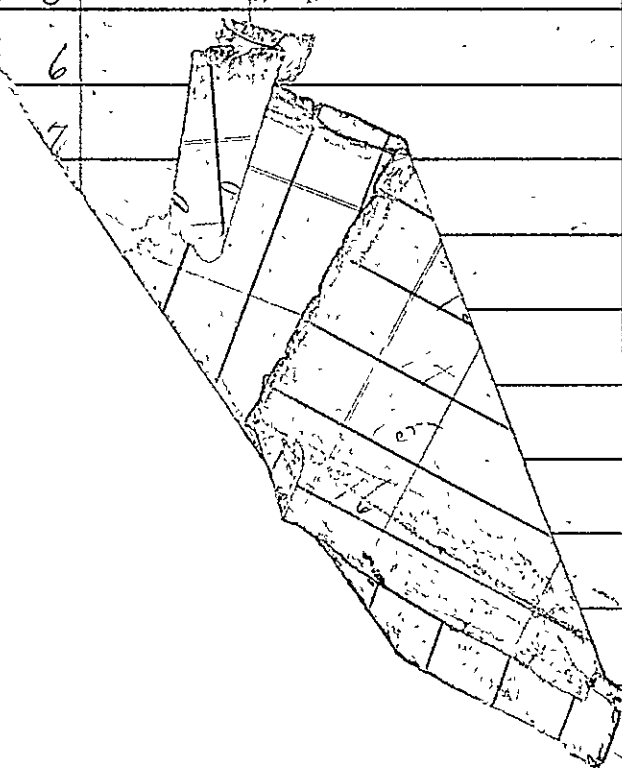
TOWNSHIP _____

RANGE _____

Map Book _____ Page _____

1111-150-3
Manufactured by Roberts & Son, B'ham

Lot	Block	Improvements	Value 1916	Value 1917	Value 1918	Value 1919
5	15		<i>The Ala Co</i>	<i>The Ala Co</i>	<i>The Ala Co</i>	<i>The Ala Co</i>
6			"	"	"	"
7			<i>Williams Geo. Co</i>	<i>Williams Geo. Co</i>	<i>Williams Geo. Co</i>	<i>Williams Geo. Co 1920</i>
8			<i>The Ala Co</i>	<i>The Ala Co</i>	<i>The Ala Co</i>	<i>The Ala Co</i>
9			"	"	"	"
10			"	"	"	"
11			"	"	"	"
12			"	"	"	"
13			"	"	"	"
14			"	"	"	"
15			"	"	"	"
16			<i>Stockdale R. M.</i>	<i>Stockdale R. M.</i>	<i>Guise Mrs C. P. 1920</i>	<i>Guise Mrs C. P. 1920 Mrs C. P. Guise</i>
17			<i>The Ala Co</i>	<i>The Ala Co</i>	<i>The Alabama Co</i>	<i>The Ala Co</i>
18			"	"	"	"
19			<i>Fletcher Holcomb</i>	<i>Fletcher Holcomb</i>	<i>Fletcher Holcomb</i>	<i>Fletcher Mrs Holcomb 1920</i>
1	16		<i>The Ala Co</i>	<i>The Ala Co</i>	<i>The Ala Co</i>	<i>The Ala Co</i>
2			"	"	"	"
3			"	"	"	"
4			"	"	"	"
5			"	"	"	"
6			"	"	"	"
7			"	"	"	"
8			"	"	"	"
9			"	"	"	"
10			"	"	"	"
1	17		"	"	"	"
2			"	"	"	"
3			"	"	"	"
4			"	"	"	"
5			"	"	"	"
6			"	"	"	"
7			"	"	"	"
8			"	"	"	"
9			"	"	"	"
10			"	"	"	"
11			"	"	"	"
12			"	"	"	"
13			"	"	"	"
14			"	"	"	"
15			"	"	"	"
16			"	"	"	"
17			"	"	"	"
18			"	"	"	"
19			"	"	"	"
20			"	"	"	"
21			"	"	"	"
22			"	"	"	"
23			"	"	"	"
24			"	"	"	"
25			"	"	"	"
26			"	"	"	"
27			"	"	"	"
28			"	"	"	"
29			"	"	"	"
30			"	"	"	"



173

SURVEY *Ending 4th Garner Add. (Cont.)*

Form No. 3
Manufactured by Roberts & Son, B'ham

SECTION _____

TOWNSHIP _____

RANGE _____

MAP RECORDED IN

Map Book _____

Page _____

Lot	Block	Improvements	Value	1916	Value	1917	Value	1918	Value	1919	Value
1	19			<i>The Ala Co</i>		<i>The Ala Co</i>		<i>The Ala Co</i>		<i>The Ala Co</i>	
2				"		"		"		"	
3				"		"		"		"	
4				"		"		"		"	
5				"		"		"		"	
6				"		"		"		"	
7				"		"		"		"	
8				"		"		"		"	
9				"		"		"		"	
10				"		"		"		"	
11				"		"		"		"	
12				"		"		"		"	
13				"		"		"		"	
14				"		"		"		"	
15				"		"		"		"	
16				"		"		"		"	
1	20			"		"		"		"	
2				"		"		"		"	
3				"		"		"		"	
4				"		"		"		"	
5				"		"		"		"	
6				"		"		"		"	
7				"		"		"		"	
8				"		"		"		"	
9				"		"		"		"	
10				"		"		"		"	
11				"		"		"		"	
12				"		"		"		"	
13				"		"		"		"	
14				"		"		"		"	
15				"		"		"		"	
16				"		"		"		"	
1	21			"		"		"		"	
2				"		"		"		"	
3				"		"		"		"	
4				"		"		"		"	
5				"		"		"		"	
6				"		"		"		"	
7				"		"		"		"	
8				"		"		"		"	
9				"		"		"		"	
10				"		"		"		"	
11				"		"		"		"	
12				"		"		"		"	
13				"		"		"		"	
14				"		"		"		"	

SURVEY *Ewing 2nd Garner Add. (Cont.)*

SECTION _____

MAP RECORDED IN _____

TOWNSHIP _____

RANGE _____

Map Book _____ Page _____

 Form No. 3
 Manufactured by Roberts & Son, D'ham

Lot	Block	Improvements	Value	1916	Value	1917	Value	1918	Value	1919	Value
15	21			<i>The Ala Co</i>		<i>The Ala Co</i>		<i>The Ala Co</i>		<i>The Ala Co</i>	
16				"		"		"		"	
1	22			"		"		"		"	
2				"		"		"		"	
3				"		"		"		"	
4				"		"		"		"	
5				"		"		"		"	
6				"		"		"		"	
7				"		"		"		"	
8				"		"		"		"	
9	23			"		"		"		"	
17	(w)			"		"		"		"	
2				"		"		"		"	
3				"		"		"		"	
4				"		"		"		"	
5				"		"		"		"	
6				"		"		"		"	
7				"		"		"		"	
8				"		"		"		"	
9				"		"		"		"	
10				"		"		"		"	
11				"		"		"		"	
12				"		"		"		"	
13				"		"		"		"	
1	24			"		"		"		"	
2				"		"		"		"	
3				"		"		"		"	
4				"		"		"		"	
5				"		"		"		"	
6				"		"		"		"	
7				"		"		"		"	
8				"		"		"		"	
9				"		"		"		"	
10				"		"		"		"	
11				"		"		"		"	
12				"		"		"		"	
13				"		"		"		"	
14				"		"		"		"	
15				"		"		"		"	
16				"		"		"		"	
1	25			"		"		"		"	
2				"		"		"		"	
3				"		"		"		"	
4				"		"		"		"	
5				"		"		"		"	
6				"		"		"		"	

SURVEY *Ewing and Garner Add. (cont.)*

Form No. 3
Manufactured by Roberts & Son, N'ham

SECTION _____

TOWNSHIP _____

RANGE _____

MAP RECORDED IN _____

Map Book _____ Page _____

Lot	Block	Improvements	Value	1916	Value	1917	Value	1918	Value	1919	Value
7	25			<i>The Ala Co</i>		<i>The Ala Co</i>		<i>The Ala Co</i>		<i>The Ala Co</i>	
8				"		"		"		"	
9				"		"		"		"	
10				"		"		"		"	
11				"		"		"		"	
12				"		"		"		"	
13				"		"		"		"	
14				"		"		"		"	
15				"		"		"		"	
16				"		"		"		"	
1	26			"		"		"		"	
2				"		"		"		"	
3				"		"		"		"	
4				"		"		"		"	
5				"		"		"		"	
6				"		"		"		"	
7				"		"		"		"	
1	27			"		"		"		"	
2				"		"		"		"	
3				"		"		"		"	
4				"		"		"		"	
5				"		"		"		"	
6				"		"		"		"	
7				"		"		"		"	
8				"		"		"		"	
9				"		"		"		"	
10				"		"		"		"	
1	28			"		"		"		"	
2				"		"		"		"	
3				"		"		"		"	
4				"		"		"		"	
5				"		"		"		"	
6				"		"		"		"	
7				"		"		"		"	
8				"		"		"		"	
9				"		"		"		"	
10				"		"		"		"	
11				"		"		"		"	
12				"		"		"		"	
13				"		"		"		"	
14				"		"		"		"	
15				"		"		"		"	
16				"		"		"		"	
1	29			"		"		"		"	
2				"		"		"		"	
3				"		"		"		"	

SURVEY *Ewing and Garner Add. (Cont)*

SECTION _____
 TOWNSHIP _____
 RANGE _____

MAP RECORDED IN
 Map Book _____ Page _____

Form No. 3
 Manufactured by Roberts & Son, Birmingham

Lot	Block	Improvements	Value	1916	Value	1917	Value	1918	Value	1919	Value
4	29			<i>The Ala Co</i>		<i>The Ala Co</i>		<i>The Ala Co</i>		<i>The Ala Co</i>	
5				"		"		"		"	
6				"		"		"		"	
7				"		"		"		"	
8				"		"		"		"	
9				"		"		"		"	
10				"		"		"		"	
11				"		"		"		"	
12				"		"		"		"	
16				"		"		"		"	
17	30			"		"		"		"	
18				"		"		"		"	
3				"		"		"		"	
4				"		"		"		"	
5				"		"		"		"	
6				"		"		"		"	
7				"		"		"		"	
8				"		"		"		"	
9				"		"		"		"	
10				"		"		"		"	
11				"		"		"		"	
12				"		"		"		"	
13				"		"		"		"	
14				"		"		"		"	
15				"		"		"		"	
1	31			"		"		"		"	
1	32			"		"		"		"	
2				"		"		"		"	
3				"		"		"		"	
4				"		"		"		"	
5				"		"		"		"	
6				"		"		"		"	
7				"		"		"		"	
8				"		"		"		"	
9				"		"		"		"	
10				"		"		"		"	
11				"		"		"		"	
12				"		"		"		"	
13				"		"		"		"	
14				"		"		"		"	
15				"		"		"		"	
1	33			"		"		"		"	
2				"		"		"		"	
3				"		"		"		"	
4				"		"		"		"	
5				"		"		"		"	

SURVEY *Ewing and Garner Add. (Cont.)*

Form No. 3
Manufactured by Roberts & Son, B'ham.

SECTION _____

TOWNSHIP _____

RANGE _____

MAP RECORDED IN _____

Map Book _____ Page _____

Lot	Block	Improvements	Value	1916	Value	1917	Value	1918	Value	1919	Value
6	33			<i>The Ala Co</i>		<i>The Ala Co</i>		<i>The Ala Co</i>		<i>The Ala Co</i>	
7				"		"		"		"	
8				"		"		"		"	
9				"		"		"		"	
10				"		"		"		"	
11				"		"		"		"	
12				"		"		"		"	
13				"		"		"		"	
14				"		"		"		"	
15				"		"		"		"	
16				"		"		"		"	
1	34			"		"		"		"	
2				"		"		"		"	
3				"		"		"		"	
4				"		"		"		"	
	35			"		"		"		"	
				"		"		"		"	
				"		"		"		"	
				"		"		"		"	
	36			<i>The Ala Co</i>		"		"		"	

SURVEY *Ewing Add. to Gadsden*

SECTION _____
TOWNSHIP _____
RANGE _____

MAP RECORDED IN _____
Map Book _____ Page _____

Form No. 3
Manufactured by Roberts & Son, Philad.

Lot	Block	Improvements	Value	1916	Value	1917	Value	1918	Value	1919	Value
1	1	<i>David Joe H Baker Mrs F.A. Ewing CW</i>		<i>David Joe H Ewing CW</i>		<i>David Joe H Ewing CW</i>		<i>David Joe H Ewing CW</i>		<i>David Joe H Ewing CW</i>	
1	2	<i>Ewing AE</i>		<i>Ewing AE</i>		<i>Ewing AE</i>		<i>Ewing AE - CW Ewing</i>		<i>Ewing AE = Ewing CW</i>	<i>1920 AE Ewing 1920</i>
2		<i>Ewing AE</i>		<i>"</i>		<i>"</i>		<i>Ewing AE</i>		<i>Ewing AE</i>	<i>1920</i>
3		<i>ward c b</i>		<i>ward c b</i>		<i>ward c b</i>		<i>ward c b</i>		<i>ward c b</i>	<i>1920</i>
4		<i>"</i>		<i>"</i>		<i>"</i>		<i>"</i>		<i>"</i>	<i>1920</i>
5		<i>Ewing CW</i>		<i>Ewing CW</i>		<i>Ewing CW</i>		<i>Ewing CW</i>		<i>Ewing CW</i>	<i>1920</i>
6		<i>Ewing CW</i>		<i>Ewing CW</i>		<i>"</i>		<i>"</i>		<i>"</i>	<i>1920</i>
7		<i>Mrs M.E. Shahan</i>		<i>Shahan Mrs M.E.</i>		<i>Shahan Mrs M.E.</i>		<i>Shahan Mrs M.E.</i>		<i>Shahan A.E. & CP</i>	<i>1920</i>
8		<i>"</i>		<i>"</i>		<i>"</i>		<i>"</i>		<i>"</i>	<i>1920</i>
9		<i>Ewing AE</i>		<i>Ewing AE</i>		<i>Ewing AE</i>		<i>Ewing AE</i>		<i>Ewing AE</i>	<i>1920</i>
10		<i>Ewing AE</i>		<i>Ewing AE</i>		<i>Ewing AE</i>		<i>Ewing AE</i>		<i>Ewing AE</i>	<i>1920</i>
1	3	<i>Mrs M.E. Shahan</i>		<i>Shahan Mrs M.E.</i>		<i>Shahan Mrs M.E.</i>		<i>Shahan Mrs M.E.</i>		<i>Shahan A.E. & CP</i>	<i>1920</i>
2		<i>"</i>		<i>"</i>		<i>"</i>		<i>"</i>		<i>"</i>	<i>1920</i>
3		<i>ward c b</i>		<i>ward c b</i>		<i>ward c b</i>		<i>ward c b</i>		<i>ward c b</i>	<i>1920</i>
4		<i>"</i>		<i>"</i>		<i>"</i>		<i>"</i>		<i>"</i>	<i>1920</i>
5		<i>Ewing AE</i>		<i>Ewing AE</i>		<i>Ewing AE</i>		<i>Ewing AE</i>		<i>Ewing AE</i>	<i>1920</i>
6		<i>"</i>		<i>"</i>		<i>"</i>		<i>Ewing AE</i>		<i>Ewing A.E.</i>	<i>1920</i>
7		<i>"</i>		<i>"</i>		<i>"</i>		<i>Baker Mrs F.A.</i>		<i>Baker Mrs F.A.</i>	<i>1920</i>
8		<i>"</i>		<i>"</i>		<i>"</i>		<i>Ewing AE</i>		<i>Ewing A.E.</i>	<i>1920</i>
9		<i>"</i>		<i>"</i>		<i>"</i>		<i>Ewing AE</i>		<i>"</i>	<i>"</i>
10		<i>"</i>		<i>"</i>		<i>"</i>		<i>Ewing AE</i>		<i>"</i>	<i>"</i>
11		<i>ward c b</i>		<i>ward c b</i>		<i>ward c b</i>		<i>ward c b</i>		<i>ward c b</i>	<i>1920</i>
12		<i>Mrs M.E. Shahan</i>		<i>Shahan Mrs M.E.</i>		<i>Shahan Mrs M.E.</i>		<i>Shahan Mrs M.E.</i>		<i>Shahan A.E. & CP</i>	<i>1920</i>
13		<i>Ewing CW</i>		<i>Ewing CW</i>		<i>Ewing CW</i>		<i>Ewing CW</i>		<i>Ewing CW</i>	<i>1920</i>
14		<i>Ewing AE</i>		<i>Ewing AE</i>		<i>Ewing AE</i>		<i>Ewing AE</i>		<i>Ewing AE</i>	<i>1920</i>
15		<i>"</i>		<i>"</i>		<i>"</i>		<i>Ewing AE</i>		<i>"</i>	<i>"</i>
16		<i>"</i>		<i>"</i>		<i>"</i>		<i>Ewing AE</i>		<i>"</i>	<i>"</i>
17		<i>"</i>		<i>"</i>		<i>"</i>		<i>Ewing AE</i>		<i>"</i>	<i>"</i>
18		<i>ward c b</i>		<i>ward c b</i>		<i>ward c b</i>		<i>ward c b</i>		<i>ward c b</i>	<i>1920</i>
19		<i>"</i>		<i>ward c b</i>		<i>"</i>		<i>"</i>		<i>ward c b</i>	<i>1920</i>
20		<i>Mrs M.E. Shahan</i>		<i>Shahan Mrs M.E.</i>		<i>Shahan Mrs M.E.</i>		<i>Shahan Mrs M.E.</i>		<i>Shahan A.E. & CP</i>	<i>1920</i>
21		<i>"</i>		<i>"</i>		<i>"</i>		<i>"</i>		<i>"</i>	<i>1920</i>
22		<i>Ewing CW</i>		<i>Ewing CW</i>		<i>Ewing CW</i>		<i>Ewing CW</i>		<i>Ewing CW</i>	<i>1920</i>
1	4	<i>Ewing AE</i>		<i>Ewing AE</i>		<i>Ewing AE</i>		<i>Ewing AE</i>		<i>Ewing AE</i>	<i>1920</i>
2		<i>"</i>		<i>"</i>		<i>"</i>		<i>"</i>		<i>"</i>	<i>"</i>
3		<i>"</i>		<i>"</i>		<i>"</i>		<i>"</i>		<i>"</i>	<i>"</i>
4		<i>"</i>		<i>"</i>		<i>"</i>		<i>"</i>		<i>"</i>	<i>"</i>
5		<i>Ewing CW</i>		<i>Ewing CW</i>		<i>Ewing CW</i>		<i>Ewing CW</i>		<i>Ewing CW</i>	<i>1920</i>
6		<i>Ewing CW</i>		<i>Ewing CW</i>		<i>"</i>		<i>"</i>		<i>"</i>	<i>1920</i>
7		<i>King Mrs R</i>		<i>King Mrs R</i>		<i>King Mrs R</i>		<i>King Mrs R</i>		<i>King Mrs R</i>	<i>1920</i>
8		<i>Ewing AE</i>		<i>Ewing AE</i>		<i>Ewing AE</i>		<i>Ewing AE</i>		<i>Ewing AE</i>	<i>1920</i>
9		<i>"</i>		<i>"</i>		<i>"</i>		<i>"</i>		<i>"</i>	<i>"</i>
10		<i>"</i>		<i>"</i>		<i>"</i>		<i>"</i>		<i>"</i>	<i>"</i>
11		<i>"</i>		<i>"</i>		<i>"</i>		<i>"</i>		<i>"</i>	<i>"</i>
12		<i>ward c b</i>		<i>ward c b</i>		<i>ward c b</i>		<i>ward c b</i>		<i>ward c b</i>	<i>1920</i>
13		<i>"</i>		<i>ward c b</i>		<i>"</i>		<i>"</i>		<i>"</i>	<i>1920</i>

Corrected

SURVEY *Ewing Add. (cont.)*

Form No. 3
Manufactured by Roberts & Son, B'ham

Lot	Block	Improvements	Value	1916	Value	1917	Value	1918	Value	1919	Value
1	5			Mrs M E Shahan		Shahan Mrs M E		Shahan Mrs M E		Shahan A E & CP Trustees	
2				ward c b		ward c b		ward c b		ward c b 1920	1920
3				"		ward c b		"		" 1920	1920
4				Mrs M E Shahan		Shahan Mrs M E		Shahan Mrs M E		Shahan A E & CP Trustees	1920
5				Ewing CU		Ewing CV		Ewing CV		Ewing CV	1920
6				Ewing CU		Ewing CV		"		"	1920
7		House		Burgess Geo 1/2 B 360		Burgess Geo 1/2 B		Burgess Geo 1/2 B		Burgess Geo 1/2 B 1920	1920
8				LeFevre E. P.		LeFevre E. P.		LeFevre E. P.		LeFevre E. P.	1920
9				Portner W. H.		Portner W. H.		Portner W. H.		Portner W. H.	1920
1	6			Mrs M E Shahan		Shahan Mrs M E		Shahan Mrs M E		Shahan A E & CP Trustees	1920
2				"		"		"		"	1920
3				"		"		"		"	1920
4				Lay W. P.	400	Lay W. P.		Lay W. P.		Lay W. P.	1920
5				Muriel G. H.		Muriel G. H.		Muriel G. H.		Muriel G. H.	1920
6				Mrs M E Shahan		Shahan Mrs M E		Shahan Mrs M E		Shahan A E & CP Trustees	1920
7				Muriel Mrs Ella		Muriel Mrs Ella		Muriel Mrs Ella		Muriel Mrs Ella	1920
8				Muriel G. H.		Muriel G. H.		Muriel G. H.		Muriel G. H.	1920
9		H		Hendricks J. E.	650	Hendricks J. E.		Hendricks J. E.		Hendricks J. E.	1920
10				L. K. P. Beard		J. K. P. Beard		J. K. P. Beard		J. K. P. Beard	1920
11				Ewing CU		Ewing CV		Ewing CU		Ewing CU	1920
12				Mrs M E Shahan		Shahan Mrs M E		Shahan Mrs M E		Shahan A E & CP Trustees	1920
13		W ²		Fellon M. L.		ward c b		Fellon M. L.		Fellon M. L.	1920
14				Ewing A E		Ewing A E		Ewing A E		Ewing A E	1920
15				"		Ewing A E		Ewing A E		Ewing A E	1920
16				Wofford C. D.		Wofford C. D.		Wofford C. D.		Wofford C. D.	1920
17				Mrs M E Shahan		Shahan Mrs M E		Shahan Mrs M E		Shahan A E & CP Trustees	1920
18		La	150	J. T. Payne		Payne J. T.		Payne J. T.		Payne J. T.	1920
19				Mrs M E Shahan		Shahan Mrs M E		Shahan Mrs M E		Shahan A E & CP Trustees	1920
20				"		"		"		"	1920
21				Lay W. P.	200	Lay W. P.		Lay W. P.		Lay W. P.	1920
1	7			Ewing A E		Ewing A E		Ewing A E		Ewing A E	1920
2				"		"		"		"	1920
3				"		"		"		"	1920
4				" = King Mrs F. H.		King Mrs F. H.		King Mrs F. H.		King Mrs F. H.	1920
5				Ewing CU		Ewing CV		Ewing CU		Ewing CV	1920
6				Ewing CU		Ewing CV		Ewing CU		Ewing CV	1920
7				Shahan M E		Shahan Mrs M E		Shahan Mrs M E		Shahan Mrs M E	1920
8				Ewing A E		Ewing A E		Ewing A E		Ewing A E	1920
9				"		"		"		"	1920
10				ward c b		ward c b		ward c b		ward c b	1920
11				Norris Joe 1/2 L 100		Norris Joe 1/2 L		Norris Joe 1/2 L		Norris Joe 1/2 L	1920
12				Ewing CU		Ewing CV		Ewing CU		Ewing CV	1920
13				Ewing A E		Ewing A E		Ewing A E		Ewing A E	1920
14				Hammond J. W.		Hammond J. W.		Hammond J. W.		Hammond J. W.	1920
1	8			Mrs M E Shahan		Phillip Annie W		Shahan Mrs M E		Shahan A E & CP Trustees	1920
2				Ewing A E		" = Ewing A E		Ewing A E		Ewing A E	1920
3		Res		Ewing CU	1500	Ewing CV		Ewing CV		Ewing CV	1920

SURVEY *Ewing Add. (Cont.)*

SECTION _____

TOWNSHIP _____

RANGE _____

MAP RECORDED IN _____

Map Book _____ Page _____

 Form No. 3
 Manufactured by Roberts & Son, B'ham

Lot	Block	Improvements	Value	1916	Value	1917	Value	1918	Value	1919	Value
1	9			ward to b		ward c b		ward c b		ward c b	
2				A. C. G & A Ry Co		A. C. G & A Ry Co		A. C. G & A Ry Co		A. C. G & A Ry Co	
1	10			Alabama Power Co		Alabama Power Co		Alabama Power Co		Alabama Power Co	
2				"		"		"		"	
3				"		"		"		"	
4				"		"		"		"	
5				"		"		"		"	
6				"		"		"		"	
7				Wofford C.D.		Wofford CD		Wofford CD		Wofford CD	1920
8				Wofford C.D.		Wofford CD		Wofford CD		"	1920
9				Yarbrough M.C.		Yarbrough M.C.		Yarbrough M.C.		Yarbrough M.C.	1920
10				"		"		"		"	1920
11				LeFevre E.P.		LeFevre E.P.		LeFevre E.P.		LeFevre E.P.	1920 B.F. Remaster
12				Ewing A.E.		Ewing A.E.		Ewing A.E.		Ewing A.E.	1920
13				"		"		"		"	1920
14				Mrs M.E. Shahan		Shahan Mrs M.E.		Shahan Mrs M.E.		Shahan A.E. & Co	1920
15				Murphy G.H.		Murphy G.H.		Murphy G.H.		Murphy G.H.	1920
16				Ala. Power Co		Ala Power Co		Alabama Power Co		Ala Power Co	1920
17				"		"		"		"	
18				"		"		"		"	
19				"		"		"		"	
20				"		"		"		"	
21				"		"		"		"	
1	11			Murphy G.H.		Murphy G.H.		Murphy G.H.		Murphy G.H.	1920
2				Ewing A.E.		"		Murphy G.H.		Murphy G.H.	1920
3				"		"		Murphy G.H.		"	1920
4				"		Ewing A.E.		Ewing A.E.		Ewing A.E.	1920
5				"		Ewing A.E.		"		"	1920
6				ward to b		ward c b		ward c b		ward c b	1920
7				"		ward c b		"		"	1920
8				Hammond J.W.		Hammond J.W.		Hammond J.W.		Hammond J.W.	1920
9				"		"		"		Hammond J.W.	1920
10				Mrs M.E. Shahan		Shahan Mrs M.E.		Shahan Mrs M.E.		Shahan A.E. & Co	1920
11				"		Mrs M.E. Shahan		Mrs M.E. Shahan		Mrs M.E. Shahan	1920
1	12			Ewing C.W.		Ewing C.W.		Ewing C.W.		Ewing C.W.	1920
2				Mrs M.E. Shahan		Shahan Mrs M.E.		Shahan Mrs M.E.		Shahan A.E. & Co	1920
3				"		"		"		"	
4				ward to b		ward c b		ward c b		ward c b	1920
5				Moragne Arlins		Moragne Arlins		Moragne Arlins		Moragne Arlins	1920
6				"		"		"		"	1920
7				ward to b		ward c b		ward c b		ward c b	1920
8				Ewing A.E.		Ewing A.E.		Ewing A.E.		Ewing A.E.	1920
9				"		"		"		"	
10				"		"		"		"	
11				"		"		"		"	
12				Ewing C.W.		Ewing C.W.		Ewing C.W.		Ewing C.W.	1920

SURVEY *Ewing Add. (Cont.)*

SECTION _____

TOWNSHIP _____

RANGE _____

MAP RECORDED IN _____

Map Book _____ Page _____

 Form No. 3
 Manufactured by Roberts & Son, B'ham

Lot	Block	Improvements	Value	1916	Value	1917	Value	1918	Value	1919	Value
13	12			Ewing CU		Ewing CU		Ewing CU		Ewing CU	1920
14				ms Mrs Shahan		Shahan Mrs ME		Shahan Mrs ME		Shahan A E & CP Trust	1920
15				"		"		"		"	1920
16				ward to S		ward C S		ward C S		ward C S	1920
17				"		ward C S		"		"	1920
18				Ewing A E		Ewing A E		Ewing A E		Ewing A E	1920
19				"		"		"		"	"
20				"		"		"		"	"
21				"		"		"		"	"
22				Ewing CU		Ewing CU		Ewing CU		Ewing CU	1920
23				Ewing CU		Ewing CU		Ewing CU		"	"
24				ms Mrs Shahan		Shahan Mrs ME		Shahan Mrs ME		Shahan A E & CP Trust	1920
25				"		"		"		"	1920
26				ward to S		ward C S		ward C S		ward C S	1920
27				"		ward C S		"		"	1920
28				Ewing A E		Ewing A E		Ewing A E		Ewing A E	1920
29				"		"		"		"	"
30				"		"		"		"	"
31				"		"		"		"	"
32				Ewing CU		Ewing CU		Ewing CU		Ewing CU	1920
33				Ewing CU		Ewing CU		Ewing CU		"	"
1	13			ms Mrs Shahan		Shahan Mrs ME		Shahan Mrs ME		Shahan A E & CP Trust	1920
2				"		"		"		"	1920
3				ward to S		ward C S		ward C S		ward C S	1920
4				"		ward C S		ward C S		"	1920
5				Ewing A E		Ewing A E		Ewing A E		Ewing A E	1920
6				"		"		"		"	"
7				"		"		"		"	"
8				"		"		"		"	"
9				Ewing CU		Ewing CU		Ewing CU		Ewing CU	1920
10				Ewing CU		Ewing CU		"		"	"
11				ms Mrs Shahan		Shahan Mrs ME		Shahan Mrs ME		Shahan A E & CP Trust	1920
12				"		"		"		"	"
13				ward to S		ward C S		ward C S		ward C S	1920
14				"		ward C S		"		"	1920
15				Ewing A E		Ewing A E		Ewing A E		Ewing A E	1920
16				"		"		"		"	"
17				"		"		"		"	"
18				"		"		"		"	"
19				Ewing CU		Ewing CU		Ewing CU		Ewing CU	1920
20				Ewing CU		Ewing CU		"		"	"
21				ms Mrs Shahan		Shahan Mrs ME		Shahan Mrs ME		Shahan A E & CP Trust	1920
22				ms Mrs Shahan		"		"		"	1920
23				ward to S		ward C S		ward C S		ward C S	1920
24				"		ward C S		"		"	1920
25				Ewing A E		Ewing A E		Ewing A E		Ewing A E	1920

SURVEY *Ewing Add. (Conti)*

SECTION _____
TOWNSHIP _____
RANGE _____

MAP RECORDED IN
Map Book _____ Page _____

Form No. 3
Manufactured by Roberts & Son, Phila

Lot	Block	Improvements	Value	1916	Value	1917	Value	1918	Value	1919	Value
26	13			Ewing A E		Ewing A E		Ewing A E		Ewing A E	1920
27				"		"		"		"	"
28				"		"		"		"	"
29				Ewing C W		Ewing C W		Ewing C W		Ewing C W	1920
30				"		"		"		"	1920
31		Mrs M E Shahan		Shahan Mrs M E		Shahan Mrs M E		Shahan Mrs M E		Shahan A E & C P Trust	
32		Gadsden Railway Co		Gadsden Railway Co		Gadsden Railway Co		Gadsden Railway Co		Gadsden Railway Co	
33		ward to B		ward C B		ward C B		Griffin Hill "C"		Brown Hill "C"	1920
34		"		"		"		ward Hill		ward Mrs Hill	1920
35				Ewing A E		Ewing A E		Ewing A E		Ewing A E	1920
36				"		"		"		"	"
1	14			"		"		"		"	"
2				"		"		"		"	"
3				ward to B		ward C B		ward C B		ward C B	1920
4				ward & Turner		ward & Turner		Turner & Turner		Turner & Turner	1920
5				Ewing A E		Ewing A E		Ewing A E		Ewing A E	1920
6				Ewing A E		"		"		"	"
7				Shahan M E		Shahan Mrs M E		Shahan Mrs M E		Shahan A E & C P Trust	1920
8				Levi J		Levi J		Levi J		Hood P L	1925 Roe Holder
9				Ewing A E		Ewing A E		Ewing A E		Ewing A E	1920
10				"		"		"		"	"
11				"		"		"		"	"
12		House		Bogan James "C"	150	Bogan James "C"		Bogan James		Bogan James "C"	1920
13				"		"		"		"	1920
14				Shahan M E		Johnson P H		Shahan Mrs M E		Shahan A E & C P Trust	
	A	Lot 203 1/2 lot Lot 9 " 5th N 28		Baker Mrs J A Mrs M E Shahan Martin Mrs North Jeffers J L	Lot 203	Baker Mrs J A Shahan Mrs M E Martin Mrs North Jeffers J L		Baker Mrs J A Shahan Mrs M E Martin Mrs North Johnson P H		Baker Mrs J A Shahan Mrs M E Martin Mrs North Johnson P H	1920
	B	1/3 lot Lots 34-5 1/2 lot L 7		Ewing A E Stock Miss Ida ward to B Baker Mrs J A	L-7	Ewing A E Stock Miss Ida Stock E T Baker Mrs J A		Ewing A E Stock Miss Ida Stock E T Baker Mrs J A		Ewing A E Stock Miss Ida Stock E T Baker Mrs J A	1920 1920 1920
	C	1/2 lot 1/2 lot		Ewing A E Mrs M E Shahan		Ewing A E Shahan Mrs M E		Ewing A E Shahan Mrs M E		Ewing A E Shahan A E & C P Trust	1920 1920
	D	1/3 lot 1/3 "		Ewing A E ward to B Brewer Gilbert		Ewing A E ward C B Brewer Gilbert		Ewing A E ward C B Brewer Gilbert		Ewing A E ward C B Brewer Gilbert	1920 1920

SURVEY *Fifth Ave. Add. to Gadsden*

"Moragne"

SECTION _____
TOWNSHIP _____
RANGE _____

MAP RECORDED IN

Map Book _____ Page _____

Form No. 3
Manufactured by Roberts & Son, Bham

Lot	Block	Improvements	Value	1916	Value	1917	Value	1918	Value	1919	Value
1	1			Haass Fedora		Haass Mrs Fedora		Haass Mrs Fedora		Haass Mrs Fedora	1920 A.E. Edwards
2				Timmons Mrs Laura E		Timmons Mrs L.E.		Timmons Mrs Laura E		Timmons Mrs Laura E	1920 A.E. Edwards
3	H			Kahn Mrs Joe	1200	Kahn Mrs Joe		Kahn Mrs Joe		Kahn Mrs Joe	1920 A.D. Langston 1920 Loie Lozeq
4	H			Dill W.S.	1000	Dill W.S.		Dill W.S.		Dill W.S.	1920
5				Wise H.A.		Wise H.A.		Wise H.A.	30	Wise H.A.	30
6				Gallant N.M.		Gallant N.M.		Gallant N.M.		Gallant N.M.	1920
7				Whitehead M.G.		Whitehead M.G.		Whitehead M.G.		Whitehead M.G.	1920
8				Whitehead M.G.		"		Whitehead M.G.		"	1920
9				Simpson E.B.		Simpson E.B.		Simpson E.B.		Simpson E.B.	1920
10				Moragne Joe S.		Moragne Joe S.		Moragne Joe S.		Moragne Joe S.	1920
11				"		"		"		"	1920
12	2			M.E. Church							
13				Drumling J.F.		Drumling J.F.		Drumling J.F.		Drumling J.F.	
14	H			Lee N.M.		Lee N.M.		Lee N.M.		Lee N.M.	1920
15				Lee N.M.	1500	Lee N.M.		Lee N.M.		Lee N.M.	1920
16				McDaniel S.C.		McDaniel S.C.		McDaniel S.C.	16		
17	3	H		Huffman C.E.	1500	Huffman C.E.		Huffman C.E.		Huffman C.E.	1920
18	Res.			Jackson H.S.	1000	Lowr M.N.		Lowr M.N.		Lowr M.N.	1920 M.N. Lowr
19				Jones Charnel	700	Crimp A.L.	700	Bates Mrs Grace		Bates Mrs Grace	1920
20				Stewart B.M.		Stewart B.M.		Stewart B.M.		Stewart B.M.	1920
21				Moragne Joe S.		Moragne Joe S.		Moragne Joe S.		Moragne Joe S.	1920
22				Huffman C.E.		Huffman C.E.		Huffman C.E.		Huffman C.E.	1920
23				"		"		"		"	
24				"		"		"		"	

SURVEY *Forest Hill Add. to Godsden*

SECTION _____

TOWNSHIP _____

RANGE _____

MAP RECORDED IN _____

Map Book _____ Page _____

 Form No. 3
 Manufactured by Roberts & Son, B'ham

Lot	Block	Improvements	Value	1916	Value	1917	Value	1918	Value	1919	Value
1	A	Hagler Mrs Laura		Hagler Mrs Laura		Hagler Mrs Laura		Hagler Mrs Laura		Hagler Mrs Laura	1920
2		Pogue Mrs B M 500		Pogue Mrs B M		Pogue Mrs B M		Pogue Mrs B M		Pogue Mrs B M	1920
3		Ullman & Co		Ullman & Co		Ullman & Co		Ullman & Co		Ullman & Co	1920
4		Dismukes J E		Dismukes J E		Dismukes J E		Dismukes J E		Dismukes J E	1920
5		Ullman A & Co		Ullman A & Co		Ullman A & Co		Ullman A & Co		Ullman A & Co	1920
6		Bates B R		Bates B R		Bates B R		Bates B R		Bates B R	1920
7		Ward & Gardner		Ward & Gardner		Ward & Gardner		Ward & Gardner		Ward & Gardner	1920
8		Morgan Jennie Ruth & Jeff 300		Boyd Ruth & Jeff Morgan		Boyd Ruth & Jeff Morgan		Boyd Ruth & Jeff Morgan		Boyd Ruth & Jeff Morgan	1920
9		Ward & Gardner		Ward & Gardner		Ward & Gardner		Ward & Gardner		Ward & Gardner	1920
10		Ullman A & Co		Ullman A & Co		Ullman A & Co		Ullman A & Co		Ullman A & Co	1920
11		Ward & Gardner		Ward & Gardner		Ward & Gardner		Ward & Gardner		Ward & Gardner	1920
12		Ullman A & Co		Ullman A & Co		Ullman A & Co		Ullman A & Co		Ullman A & Co	1920
13		Hood R L	500	Hood R L		Hood R L		Hood R L		Hood R L	1920
14		Ullman A & Co		Ullman A & Co		Ullman A & Co		Ullman A & Co		Ullman A & Co	1920
15		Hood R L		Hood R L		Hood R L		Hood R L		Hood R L	1920
16		Ullman A & Co		Ullman A & Co		Ullman A & Co		Ullman A & Co		Ullman A & Co	1920
17		Hood R L		Morgan J A		Morgan J A		Morgan J A		Morgan J A	1920
18		Ullman A & Co		Ullman A & Co		Ullman A & Co		Ullman A & Co		Ullman A & Co	1920
1	B	Black E T		Black E T		Black E T		Black E T		Black E T	1920
2		Dutte W G		Dutte W G		Dutte W G		Dutte W G		Dutte W G	1920
3		Black E T		Black E T		Black E T		Black E T		Black E T	1920
4		Dutte W G		Dutte W G		Dutte W G		Dutte W G		Dutte W G	1920
5		Black E T		Black E T		Black E T		Black E T		Black E T	1920
6		Dutte W G		Dutte W G		Dutte W G		Dutte W G		Dutte W G	1920
7		Pogue Mrs B M		Pogue Mrs B M		Pogue Mrs B M		Pogue Mrs B M		Pogue Mrs B M	1920
8		Dutte W G		Dutte W G		Dutte W G		Dutte W G		Dutte W G	1920
9		Pogue Mrs B M		Pogue Mrs B M		Pogue Mrs B M		Pogue Mrs B M		Pogue Mrs B M	1920
10		"		"		"		"		"	
11		"		"		"		"		"	
12		"		"		"		"		"	
13		"		"		"		"		"	
14		"		"		"		"		"	
15		"		"		"		"		"	
16		"		"		"		"		"	
17		"		"		"		"		"	
18		"		"		"		"		"	
1	C	Ramey Mrs S L		Ramey Mrs S L		Ramey Mrs S L		Ramey Mrs S L		Ramey Mrs S L	1920
2		Riddle S J		Riddle S J		Riddle S J		Riddle S J		Riddle S J	1920
3		Ramey Mrs S L		Ramey Mrs S L		Ramey Mrs S L		Ramey Mrs S L		Ramey Mrs S L	1920
4		Riddle S J		Riddle S J		Riddle S J		Riddle S J		Riddle S J	1920
5		Pogue Mrs B M		Pogue Mrs B M		Pogue Mrs B M		Pogue Mrs B M		Pogue Mrs B M	1920
6		Riddle S J		Riddle S J		Riddle S J		Riddle S J		Riddle S J	1920
7		Pogue Mrs B M		Pogue Mrs B M		Pogue Mrs B M		Pogue Mrs B M		Pogue Mrs B M	1920
8		"		"		"		"		"	
9		"		"		"		"		"	
10		"		"		"		"		"	

SURVEY Forest Hill Add. (Cont.)

SECTION _____
TOWNSHIP _____
RANGE _____

MAP RECORDED IN
Map Book _____ Page _____

Form No. 3
Manufactured by Roberts & Son, B'ham

Lot	Block	Improvements	Value	1916	Value	1917	Value	1918	Value	1919	Value
11	C			Pogue Mrs B M		Pogue Mrs B M		Pogue Mrs B M		Pogue Mrs B M	1920
12				"		"		"		"	"
13				"		"		"		"	"
14				"		"		"		"	"
15				Stovall J. E.		Stovall J. E.		Stovall J. E.		Stovall J. E.	1920 J M Barton
16		1/2 lot		Hollingsworth E. T.		Hollingsworth E. T.		Hollingsworth E. T.		Hollingsworth E. T.	
17				Stovall J. E.		Stovall J. E.		Stovall J. E.		Stovall J. E.	1920 J M Barton
18		1/2 lot		Hollingsworth E. T.		Hollingsworth E. T.		Hollingsworth E. T.		Hollingsworth E. T.	
1	D			Ullman A & Co		Ullman A & Co		Ullman A & Co		Ullman A & Co	1920
2				"		"		"		"	"
3				"		"		"		"	"
4				"		"		"		"	"
5				"		"		"		"	"
6				"		"		"		"	"
7				"		"		"		"	"
8				"		"		"		"	"
9				"		"		"		"	"
10				"		"		"		"	"
11				"		"		"		"	"
12				"		"		"		"	"
13				"		"		"		"	"
14				"		"		"		"	"
15				"		"		"		"	"
16				"		"		"		"	"
17				"		"		"		"	"
18				"		"		"		"	"
1	E			"		"		"		"	"
2				"		"		"		"	"
3				"		"		"		"	"
4				"		"		"		"	"
5				"		"		"		"	"
6				"		"		"		"	"
7				"		"		"		"	"
8				"		"		"		"	"
9				"		"		"		"	"
10				"		"		"		"	"
11				"		"		"		"	"
12				"		"		"		"	"
13	F			Pogue Mrs B M		Pogue Mrs B M		Pogue Mrs B M		Pogue Mrs B M	1920
14				"		"		"		"	"
15				"		"		"		"	"
16				"		"		"		"	"
17				"		"		"		"	"
18				"		"		"		"	"

SURVEY Forest Hill Add. (cont.)

SECTION _____

TOWNSHIP _____

RANGE _____

MAP RECORDED IN _____

Map Book _____ Page _____

Form No. 3
Manufactured by Roberts & Son, D'Ham

Lot	Block	Improvements	Value	1916	Value	1917	Value	1918	Value	1919	Value
9	F			Pogue Mrs B M		Pogue Mrs B M		Pogue B M		Pogue Mrs B M 1920	
10				"		"		"		"	
11				"		"		"		"	
12				Colord Cemetery		"		"		"	
1	G			Pogue Mrs B M		Pogue Mrs B M		"		"	
2		1/2 Lnt.		Hollingsworth E.T.		Johnson Mrs M		Johnson Mrs Nancy		Johnson Mrs Nancy 1920	
3				Pogue Mrs B M		Pogue Mrs B M		Pogue B M		Pogue Mrs B M 1920	
4		1/2		Hollingsworth E.T.		Johnson Mrs Nancy		Johnson Mrs Nancy		Johnson Mrs Nancy 1920	
5				Pogue Mrs B M		Pogue Mrs B M		Pogue B M		Pogue Mrs B M 1920	
6		1/2		Hollingsworth E.T.		Johnson Mrs Nancy		Johnson Mrs Nancy		Johnson Mrs Nancy 1920	
7				Pogue Mrs B M		Pogue Mrs B M		Pogue B M		Pogue Mrs B M 1920	
8		1/2		Hollingsworth E.T.		Johnson Mrs Nancy		Johnson Mrs Nancy		Johnson Mrs Nancy 1920	
9				Pogue Mrs B M		Pogue Mrs B M		Pogue B M		Pogue Mrs B M 1920	
10		1/2		Hollingsworth E.T.		Johnson Mrs Nancy		Johnson Mrs Nancy		Johnson Mrs Nancy 1920	
11				Colord Cemetery		"		Colord Cemetery		Colord Cemetery	
12				"		"		"		"	
13				"		"		"		"	
14				"		"		"		"	
1	H	1/2		Bank First National Hollingsworth E.T.		First Nat Bank Hollingsworth E.T.		First Nat Bank Hollingsworth E.T.		First Nat Bank	
2		1/2		Bank First National Hollingsworth E.T.		First Nat Bank		First Nat Bank		First Nat Bank	
3		1/2		Bank First National Hollingsworth E.T.		Hollingsworth E.T.		Hollingsworth E.T.		"	
4		1/2		Bank First National Hollingsworth E.T.		First Nat Bank		First Nat Bank		First Nat Bank	
5		1/2		Bank First National Hollingsworth E.T.		Hollingsworth E.T.		Hollingsworth E.T.		"	
6		1/2		Bank First National Hollingsworth E.T.		First Nat Bank		First Nat Bank		First Nat Bank	
7		1/2		Bank First National Hollingsworth E.T.		Hollingsworth E.T.		Hollingsworth E.T.		"	
8		1/2		Bank First National Hollingsworth E.T.		First Nat Bank		First Nat Bank		First Nat Bank	
9		1/2		Bank First National Hollingsworth E.T.		Hollingsworth E.T.		Hollingsworth E.T.		"	
10		1/2		Bank First National Hollingsworth E.T.		First Nat Bank		First Nat Bank		First Nat Bank	
11		1/2		Bank First National Hollingsworth E.T.		Hollingsworth E.T.		Hollingsworth E.T.		"	
12		1/2		Bank First National Hollingsworth E.T.		First Nat Bank		First Nat Bank		First Nat Bank	
Block				Mary H. Foster Add. Near Hyle Mill Property							
1	6			Hyle Real Est & Co Hyle Real Est & Co							
2				"							
3				"							
4				"							
5	7			"							
6				"							
7				Hyle Real Est & Co Hyle Real Est & Co							

See Next Page

SURVEY *Mary H Foster Add. to Gadsden*

SECTION _____

TOWNSHIP _____

RANGE _____

MAP RECORDED IN _____

 Map Book *A* Page *314*

 Form No. 3
 Manufactured by Roberts & Son, B'ham

Harbore & Walnut - Ninth & Tenth

Lot	Block	Improvements	Value	1916	Value	1917	Value	1918	Value	1919	Value
1	1			Hunt Mrs Virginia		Hunt Mrs Virginia		Hunt Mrs Virginia		Hunt Mrs Virginia	1920
2	1		250	Foster R. H.		Pattay A M		Pattay A M		Pattay A M	1920
3	1			Pattay A M.		Pattay A M		" "		Pattay A M	1920
4	1			Pattay A M.		" "		" "		Pattay A M	1920
1	2		275	Boyle Mrs J H		Boyle Mrs J H		Boyle J H		Boyle J H	1920
2	2		250	Pinehard W D		Pinehard W D		Pinehard W D		Pinehard W D	1920
3	2			White Mrs Edith Fox		White Mrs Edith Fox		White Mrs Edith Fox		White Mrs Edith Fox	1920
4	2			White Mrs E L		White Mrs E L		White Mrs E L		White Mrs E L	1920
5	2			Foster Mrs R H		Foster Mrs R H		Foster Mrs R H		Foster Mrs R H	1920
6	2			" "		" "		Foster Mrs R H		" "	1920
7	2			Whitely Mrs Mary N		Whitely Mrs Mary N		Whitely Mrs Mary N		Whitely Mrs Mary N	1920
8	2			Ford Morris		Ford Morris		Ford Morris		Ford Morris	1920
1	3	House		Johnson M P		Johnson M P		Johnson M P		Johnson M P	1920
2	3	"		Hunt Mrs Virginia E		Hunt Mrs Virginia		Hunt Mrs Virginia		Hunt Mrs Virginia	1920
3	3	"		Hunt Mrs Virginia		Hunt Mrs Virginia		Hunt Mrs Virginia		Hunt Mrs Virginia	1920
4	3	"		Stewart J E		Stewart J E		Stewart J E		Stewart J E	1920
5	3	"		Cumbe Mrs Francis		Cumbe Mrs Francis		Cumbe Mrs Francis		Cumbe Mrs Francis	1920
6	3	"		Hager Elmer C		Hager Elmer C		Hager Elmer C		Hager Elmer C	1920
7	3	"		Benton J O		Benton J O		Benton J O		Campbell E R	1920
8	3	"	600	Mayben W H		Mayben W H		Mayben W H		Mayben W H	1920
9	3	"	1250	Hager Elmer C		Hager Elmer C		Hager Elmer C		Hager Elmer C	1920
1	4	"		Whitely Mrs Mary N		Whitely Mrs Mary N		Whitely Mrs Mary N		Whitely Mrs Mary N	1920
2	4	"	1000	Heron Miss Buena E		Heron Miss Buena		Heron Miss Buena		Heron Miss Buena	1920
3	4	For 1 year 1912 to 1914		Hunt Mrs Virginia		Hunt Mrs Virginia		Hunt Mrs Virginia		Hunt Mrs Virginia	1920
4	4	"	700	Pentecost F H		Pentecost F H		Pentecost F H		Pentecost F H	1920
5	4	"		Ala City Land & Dev Co		Ala City Land & Dev Co		Ala City Land & Dev Co		Ala City Land & Dev Co	1920
6	4	"		Ala City Land & Dev Co		Ala City Land & Dev Co		Ala City Land & Dev Co		Ala City Land & Dev Co	1920
1	5	1/2 Int		Whitely Mrs Mary N		Whitely Mrs Mary N		Whitely Mrs Mary N		Whitely Mrs Mary N	1920
2	5	1/2 "		Hunt Mrs Virginia		Hunt Mrs Virginia		Hunt Mrs Virginia		Hunt Mrs Virginia	1920
3	5	1/2 "		Whitely Mrs Mary N		Whitely Mrs Mary N		Whitely Mrs Mary N		Whitely Mrs Mary N	1920
4	5	1/2 "		Riddle King		Riddle King		Riddle King		Riddle King	1920
5	5	1/2 Int		Whitely Mrs Mary N		Whitely Mrs Mary N		Whitely Mrs Mary N		Whitely Mrs Mary N	1920
6	5	1/2 "		Hunt Mrs Virginia		Hunt Mrs Virginia		Hunt Mrs Virginia		Hunt Mrs Virginia	1920
7	5	1/2 "		Magg Mrs Otis		Magg Mrs Otis		Magg Mrs Otis		Magg Mrs Otis	1920
8	5	1/2 "		Faucett Dr G L		Faucett Dr G L		Faucett Dr G L		Faucett Dr G L	1920
9	5	1/2 "		Goodhue A E		Goodhue A E		Goodhue A E		Goodhue A E	1920
10	5	1/2 "		Goodhue A E		Goodhue A E		Goodhue A E		Goodhue A E	1920
11	5	1/2 "		Whitely Mrs Mary N		Whitely Mrs Mary N		Whitely Mrs Mary N		Whitely Mrs Mary N	1920
12	5	1/2 "		Hunt Mrs Virginia		Hunt Mrs Virginia		Hunt Mrs Virginia		Hunt Mrs Virginia	1920
13	5	1/2 "		Whitely Mrs Mary N		Whitely Mrs Mary N		Whitely Mrs Mary N		Whitely Mrs Mary N	1920
14	5	1/2 "		Hunt Mrs Virginia		Hunt Mrs Virginia		Hunt Mrs Virginia		Hunt Mrs Virginia	1920
15	5	1/2 "		Whitely Mrs Mary N		Whitely Mrs Mary N		Whitely Mrs Mary N		Whitely Mrs Mary N	1920
16	5	1/2 "		Hunt Mrs Virginia		Hunt Mrs Virginia		Hunt Mrs Virginia		Hunt Mrs Virginia	1920
17	5	1/2 "		Whitely Mrs Mary N		Whitely Mrs Mary N		Whitely Mrs Mary N		Whitely Mrs Mary N	1920

For continuation of Mary H Foster add see next page (Block 6 & 7)

SURVEY *M. L. Foster Trustee Add to Gadsden*

SECTION 4
TOWNSHIP 12
RANGE 6

MAP RECORDED IN
Map Book _____ Page _____

Form No. 3
Manufactured by Roberts & Son, Bham

Lot	Block	Improvements	Value	1916	Value	1917	Value	1918	Value	1919	Value
1	1	Savage Dr J H		Savage Dr J H		Savage Dr J H		Savage Dr J H		Savage Dr J H	1920
2		George P. C.		George P. C.		George P. C.		George P. C.		George P. C.	1920
3		Savage Dr J H		Savage Dr J H		Savage Dr J H		Savage Dr J H		Savage Dr J H	1920
4		Goodhue A E		Goodhue A E		Goodhue A E		Goodhue A E		Goodhue A E	1920
5		Savage Dr J H		Savage Dr J H		Savage Dr J H		Savage Dr J H		Savage Dr J H	1920
6		Goodhue A E		Goodhue A E		Goodhue A E		Goodhue A E		Goodhue A E	1920
7		Mayben W H		Mayben W H		Mayben W H		Mayben W H		Mayben W H	
8		Goodhue A E		Goodhue A E		Goodhue A E		Goodhue A E		Goodhue A E	1920
9		Night Mrs F M		Night Mrs F M		Night Mrs F M		Night Mrs F M		Night Mrs F M	1920
10		Mayben W H	2500	Mayben W H		Mayben W H		Mayben W H		Mayben W H	
11		McCord Mrs Hattie	2000	McCord Mrs Hattie		McCord Mrs Hattie		McCord Mrs Hattie		McCord Mrs Hattie	1920
12		Green Mrs Annie H		Green Mrs Annie H		Green Mrs Annie H		Green Mrs Annie H		Green Mrs Annie H	1920 Mrs L E Jones

Lot	Block	Improvements	Value	1916	Value	1917	Value	1918	Value	1919	Value
Fowler Three Acre Tract											
1		Vacant	2500	W. W. Farabee		W. W. Farabee		Farabee W W		Farabee W W	1920
2		Vacant		A. L. Morton		Morton A L		Morton A L		Morton A L	1920
3		Vacant	5000	N. H. Bomar		Bomar N H		Bomar N H		Bomar N H	1920
4		House		A. L. Morton		Morton A L		Morton A L		Morton A L	1920
5		Small H	200	Sharp Bros		Sharp Bros		Sharp Bros		Sharp Bros	1920
6				Morrow T. W.		Morrow T W		Morrow T W		Morrow T W	1920 J. Jarvis
7		Va	25	Chas Lentey		Chas Lentey		McLeod Alex	#1	McLeod Alex	1920
8		Va	25	Chas Lentey		Chas Lentey		" "	#1	" "	1920
9				Flood Mrs Jennie		Flood Mrs Jennie		Flood Mrs Jennie		Flood Mrs Jennie	1920
10				Whorton T. L.		Whorton T L		Whorton T L		Whorton T L	34
11				Micharg R. L. W. H.		Micharg R L W H		Micharg R L W H		Micharg R L W H	1920
12		Small H	2000	Sharp Bros		Sharp Bros		Sharp Bros		Sharp Bros	1920

Lot	Block	Improvements	Value	1916	Value	1917	Value	1918	Value	1919	Value
Mary M. Foster Add. Platf Block "A" page 315 "Near Kyle Old Saw Mill"											
1	6	Kyle Real Est & Bldg Co		Kyle Real Est & Bldg Co		Kyle Real Est & Bldg Co		Kyle Real Est & Bldg Co		Kyle Real Est & Bldg Co	
2		"		"		"		"		"	
3		"		"		"		"		"	
4		"		"		"		"		"	
1	7	Kyle Real Est & Bldg Co		"		"		"		"	
2		Whiteley Mrs Mary N		Whiteley Mrs Mary N		Whiteley Mrs Mary N		Whiteley Mrs Mary N		Whiteley Mrs Mary N	1920
3		Hunt Mrs Virginia		Hunt Mrs Virginia		Hunt Mrs Virginia		Hunt Mrs Virginia		Hunt Mrs Virginia	1920
4		Silvey Mrs Eliza		Silvey Mrs Eliza		Silvey Mrs Eliza		Silvey Mrs Eliza		Commings Eng	1920
5		Appleton Mrs Gera		Appleton Gera		Appleton Gera		Appleton Gera		Curry Major J. C.	1920
6		Appleton Mrs Gera		"		"		"		Appleton Miss G	
7		Kyle Real Est & Bldg Co		Kyle Real Est & Bldg Co		Kyle Real Est & Bldg Co		Kyle Real Est & Bldg Co		Kyle Real Est & Bldg Co	

SURVEY *Gadsden Land and Improvement Co.*

SECTION _____
TOWNSHIP _____ MAP RECORDED IN _____
RANGE _____ Map Book _____ Page _____

Form No. 3
Manufactured by Roberts & Son, B'ham

Lot	Block	Improvements	Value	1916	Value	1917	Value	1918	Value	1919	Value
1	1			Griffin and Smith		Griffin and Smith		Griffin and Smith		Griffin and Smith 1920	
2				Griffin and Smith		Griffin and Smith		Griffin and Smith		Griffin and Smith 1920	
3				Griffin J.H.		Griffin J.H.		Griffin J.H.		Griffin J.H. 1920	
4				"		"		"		"	
5				"		"		"		"	
6				"		"		"		"	
7				"		"		"		Griffin J.H.	
8	5 th Pt	Coosa Land Co Griffin and Smith		Coosa Land Co Griffin and Smith		Coosa Land Co Griffin and Smith		Coosa Land Co Griffin and Smith		Griffin and Smith	
9	6 th	Coosa Land Co		Coosa Land Co		Coosa Land Co		Coosa Land Co		Griffin and Smith	
10	7 th	Coosa Land Co Griffin and Smith		Coosa Land Co Griffin and Smith		Coosa Land Co Griffin and Smith		Coosa Land Co Griffin and Smith		Griffin and Smith	
11		Gulf Refining Co		Gulf Refining Co		Gulf Refining Co		Gulf Refining Co		Gulf Refining Co 1920	
12		"		"		"		"		" " 1920	
13		"		"		"		"		" " 1920	
1	2			Etanah Dent Supply Co		Tri City Ice & Supply Co		Tri City Ice & Supply Co		Tri City Ice and Supply Co 1920	
2				"		"		"		" " 1920	
3	8 th			"	5 th	"	5 th	"	5 th	" " 1920	
4	8 th	Coosa Land Co		Coosa Land Co		Coosa Land Co		Coosa Land Co		Coosa Land Co	
5	8 th	"		"		"		"		"	
6	8 th	"		"		"		"		"	
7	8 th	"		"		"		"		"	
8	8 th	"		"		"		"		"	
9	8 th	"		"		"		"		"	
10	8 th	"		"		"		"		"	
11	8 th	"		"		"		"		"	
12	8 th	"		"		"		"		"	
13	8 th	"		"		"		"		"	
14	8 th	"		"		"		"		"	
15		Gadsden concrete co		Gadsden Concrete Co		Gadsden Concrete Co		Gadsden Concrete Co		Swanson E.A. 1920	
16		Gadsden concrete co		Gadsden Concrete Co		Gadsden Concrete Co		Gadsden Concrete Co		" " "	
17		Gadsden concrete co		Gadsden Concrete Co		Gadsden Concrete Co		Gadsden Concrete Co		" " "	
1	3	H		Johnson H.M.		Johnson H.M.		Johnson H.M.		Johnson H.M. 1920	
2				"		Johnson H.M.		Johnson H.M.		Johnson H.M. 1920	
3				"		Johnson H.M.		Johnson H.M.		Johnson H.M. 1920	
4				"		Johnson H.M.		Johnson H.M.		Johnson H.M. 1920	
5	Res.		1500	Foster M.L.		Foster M.L.		Foster M.L.		Foster M.L. 1920	
6				Johnson H.M.		Johnson H.M.		Johnson H.M.		Johnson H.M. 1920	
7				Smith A.G.		Smith A.G.		Smith A.G.		Smith A.G. 1920	
8				Powell J.L.		Stringer Mrs B.C.		Stringer Mrs B.C.		Jones John H. 1920	
9				Hollingsworth Mrs M.J.		Hollingsworth Mrs M.J.		Hollingsworth Mrs M.J.		Hollingsworth Mrs M.J.	
10				Meyers Dave "C"		Rhea Joe		Rhea Joe		Rhea Joe 1920 OS card manual	
11				Hollingsworth Mrs M.J.		Hollingsworth Mrs M.J.		Hollingsworth Mrs M.J.		Hollingsworth Mrs M.J.	
12				Summerlin O.B.		Summerlin O.B.		Summerlin O.B.		Summerlin O.B. 1920	
13				Dickenson J.G.		Dickenson J.G.		Dickenson J.G.		Dickenson J.G. 1920	
14				Wood D.F.		Gallant J.A.		Gallant J.A.		Gallant J.A.	
15	5 th 15-16-17 or 18 24 th			Gadsden Concrete Co		Dickenson J.G.		Dickenson J.G.		Dickenson J.G. 1920	
16				Dickenson J.G.		White J.H.		White J.H.		White J.H. 1920	
17				Brannon White		White J.H.	1500	White J.H.		White J.H. 1920	

SURVEY *Gadsden Land & Imp. Co. Add. (Cont)*

SECTION _____
 TOWNSHIP _____
 RANGE _____

MAP RECORDED IN _____
 Map Book _____ Page _____

Form No. 3
 Manufactured by Roberts & Son, Birmingham

Lot	Block	Improvements	Value	1916	Value	1917	Value	1918	Value	1919	Value
18	3			Beannons White		White JH		Whitt J L		White J L	1920
19				Hill M.C.	1500	Hill M.C.		Workman S J		Workman S J	1920
20				Beannons White		White JH		Whitt J L		White J L	
21				Hollingsworth Realty Co		Hollingsworth Realty Co		Wilder J D		Wilder J D	1920
22	4			Lister John P.	600	Lister John P.		Lister John P.		Lister John P.	1920
23				Hollingsworth Realty Co		Hollingsworth Realty Co		Wilder J D		Wilder J D	1920
24				Burthardt P.D.		Burthardt Mrs D		Thompson C N		Thompson C N	1920
25				Coosa Land Co		Coosa Land Co		Coosa Land Co		Coosa Land Co	1920
26				Smith Mrs C L		Smith Mrs C L		Smith Mrs C L		Smith Mrs C L	1920
27				Coosa Land Co		Coosa Land Co		Coosa Land Co		Coosa Land Co	1920
28				Blackwell D.G.		Blackwell D.G.	720	Blackwell D.G.		Blackwell D.G.	1920
30				Coosa Land Co		Coosa Land Co		Coosa Land Co		Coosa Land Co	
1	4										
2											
3											
4											
5											
6											
7	4	N.E. 50' (11125')		Cowan Mrs Mary (P)		Leach Dr J E		Leach Dr J E		Leach Dr J E	1920
8				Rogers P J Esq		Walter J B		Walter J B		Walter J B	1920
9				Leach Dr J E		Leach Dr J E		Leach Dr J E		Leach Dr J E	1920
10				Rogers P J Esq		Walter J B		Walter J B		Walter J B	
11				Blair Mrs C S Mrs		Blair Mrs C S Mrs		Blair Mrs C S Mrs		Blair Mrs C S Mrs	1920
12				Bellinger W C		Bellinger W C		Bellinger W C		Bellinger W C	1920
13				Blair Mrs C S Mrs		Blair Mrs C S Mrs		Blair Mrs C S Mrs		Blair Mrs C S Mrs	1920
14				Craig Ruth and Lewis Bunn		Bellinger W C		Cooper O B		Cooper O B	1920
15				Davidson R. V. Esq		Bozwell Clinic		McCullough A W		McCullough A W	1920
16				Little E. P.		Little E. P.		Little E. P.		Little E. P.	1920
17				Davidson R. V. Esq		Bozwell Clinic		McCullough A W		McCullough A W	1920
18				Little E. P.		Little E. P.		Little E. P.		Little E. P.	1920
19				Hammond J W		Hammond J W		Mankin H L		Mankin H L	1920
20				Woodliff J F		Woodliff J F		Woodliff J F		Woodliff J F	
21				Hammond J W		Hammond J W		Mankin H L		Mankin H L	1920
22				Woodliff J F		Woodliff J F		Woodliff J F		Woodliff J F	
23				Johnson Mrs W S	1200	Johnson Mrs W S		Johnson Mrs W S		Johnson Mrs W S	1920
24				Gallant J A		Gallant J A		Gallant J A		Gallant J A	
25	4			Lorjay Mrs Jennie S	1200	Lorjay Mrs Jennie S		Lorjay Mrs Jennie S		Lorjay Mrs Jennie S	1920
26				Gallant J A		Gallant J A		Gallant J A		Gallant J A	
1	5			Fletcher Mrs Mary B		Fletcher Mrs Mary B		Fletcher Mrs Mary B		Fletcher Mrs Mary B	1920
2				Conwell T A		Conwell T A		Conwell T A		Conwell T A	
3				Fletcher Mrs Mary B		Fletcher Mrs Mary B		Fletcher Mrs Mary B		Fletcher Mrs Mary B	1920
4				Conwell T A		Conwell T A		Conwell T A		Conwell T A	
5				Hughes J B		Hughes J B		Hughes J B		Hughes J B	1920
6				"		"		"		"	
7				"		"		"		"	
8				"		"		"		"	

SURVEY *Gadsden Land & Imp. Co. (cont)*

SECTION _____

TOWNSHIP _____

RANGE _____

MAP RECORDED IN _____

Map Book _____

Page _____

Form No. 3

Manufactured by Roberts & Son, Bham

Lot	Block	Improvements	Value	1916	Value	1917	Value	1918	Value	1919	Value
9	5			Guice C. L.		Guice Alice E		Guice Mrs Alice E		Guice Mrs Alice E	
10		#		Isbell B. B.	800	Guice A E		Guice Mrs Alice E		Guice Mrs Alice E	
11				Guice C. L.		Guice Alice E		Guice Mrs Alice E		Guice Mrs Alice E	
12				Guice C. L.				Guice Mrs Alice E		Guice Mrs Alice E	
2	6	#		May Pres J. A.		May Pres J. A.		Donahoe M. B.		Donahoe M. B.	
4				May Pres J. A.	1000	May Pres J. A.		May Pres J. A.		May Pres J. A.	
6	26			Dodge Mrs James	1250	Dodge Mrs James		Dodge Mrs James		Dodge Mrs James	
8		✓		" Roy	300	" Roy		" Roy		Dodge Roy	1920
9				Guinn T. B.		Guinn T. B.		Guinn Mrs Mattie		Guinn Mrs Mattie	1920
10		House		Geo C Hipp	8000	Hipp Geo C		Hipp Geo C		Hipp Geo C	1920
11				Guinn H L		Guinn H L		Guinn Mrs Mattie		Guinn Mrs Mattie	1920
12				2nd ME Church				2nd ME Church			
13		#		Hughes M. M.	1800	Hughes M. M.		Hughes M. M.		Hughes M. M.	1920
14				300 Loney L. E.		Word J. W.		Word J. W.		Word J. W.	1920
15				Hughes M. M.		Hughes M. M.		Hughes M. M.		Hughes M. M.	1920
16		HOUSE		Curry Mrs M. E.	1000	Curry Mrs M. E.		Curry Mrs M. E.		Curry Mrs M. E.	1920
17		RES.		Cottle F. M.	3000	Cottle F. M.		Cottle F. M.		Cottle F. M.	1920
18				Baker Mrs F. A.		Baker Mrs F. A.		Baker Mrs F. A.		Baker Mrs F. A.	1920
19				Cottle F. M.		Cottle F. M.		Cottle F. M.		Cottle F. M.	1920
20		Pl.		Baker Mrs F. A.		Baker Mrs F. A.		Baker Mrs F. A.		Baker Mrs F. A.	1920
21				Isbell Geo. Stephens Mrs A. B.		Stephens Mrs A. B.		Stephens Mrs A. B.		Stephens Mrs A. B.	1920
22		#		Isbell Geo. Stephens Mrs A. B.	600	Isbell Geo. Stephens Mrs A. B.		Isbell Geo. Stephens Mrs A. B.		Isbell Geo. Stephens Mrs A. B.	1920
23				Stephens Mrs A. B.	800	Stephens Mrs A. B.		Stephens Mrs A. B.		Stephens Mrs A. B.	1920
1	7	2 Houses		Dunaway Rev J. M.	7500	Dunaway Rev J. M.		Dunaway Rev J. M.		Dunaway Rev J. M.	1920
1	8			Polglaze R. A.		Polglaze R. A.		Polglaze R. A.		Polglaze R. A.	1920
2		RES.		Isbell Geo.		Isbell Geo.		Isbell Geo.		Isbell Geo.	1920
3				Polglaze R. A.		Polglaze R. A.		Polglaze R. A.		Polglaze R. A.	1920
4				Isbell Geo.	1800	Isbell Geo.		Isbell Geo.		Isbell Geo.	1920
5				Polglaze R. A.		Polglaze R. A.		Polglaze R. A.		Polglaze R. A.	1920
6				Barnum & Deminger		Barnum & Deminger		Barnum & Deminger		Barnum & Deminger	1920
7				Gadsden Concrete Co		Gadsden Concrete Co		Gadsden Concrete Co		Gadsden Concrete Co	1920
8		Vacant		Mrs Mary A Bates	3000	Mrs Mary A Bates		Mrs Mary A Bates		Mrs Mary A Bates	1920
9				Gadsden Concrete Co		Gadsden Concrete Co		Gadsden Concrete Co		Gadsden Concrete Co	1920
10		#		Lyle A. W.		Lyle A. W.		Lyle A. W.		Lyle A. W.	1920
11				Henderson J. Robt.		Henderson J. Robt.		Henderson J. Robt.		Henderson J. Robt.	1920
12				Lyle A. W.	1200	Lyle A. W.		Lyle A. W.		Lyle A. W.	1920
13				Wildman C. P.		Wildman C. P.		Wildman C. P.		Wildman C. P.	1920
14				Rosenbaum J. S.		Rosenbaum J. S.		Rosenbaum J. S.		Rosenbaum J. S.	1920
15				Wildman C. P.		Wildman C. P.		Wildman C. P.		Wildman C. P.	1920
16		#		Mitchell Albert J.	900	Mitchell Albert J.		Mitchell Albert J.		Mitchell Albert J.	1920
17				Wright L. C.		Wright L. C.		Wright L. C.		Wright L. C.	1920
18				Baswell H. A.		Baswell H. A.		Baswell H. A.		Baswell H. A.	1920
19				Wright L. C.		Wright L. C.		Wright L. C.		Wright L. C.	1920
20				Tripp Miss Alva		Tripp Miss Alva		Tripp Miss Alva		Tripp Miss Alva	1920
21	9			Stokes A. J.		Stokes A. J.		Stokes A. J.		Stokes A. J.	1920
1				Brown Ch.		Brown Ch.		Brown Ch.		Brown Ch.	1920
2				" "		" "		" "		" "	1920

SURVEY *Gadsden Land & Trip Co. (cont)*

Form No. 3
Manufactured by Roberts & Son, B'ham

Lot	Block	Improvements	Value	1916	Value	1917	Value	1918	Value	1919	Value
19	11			Smith A.G.		Smith A.G.		Smith A.G.		Smith A.G.	1920
20				Brannon & M. Realty Co.	250	Pope Proxm		Dawling Loyal		Dawling Loyal	
21				Smith A.G.		Smith G.G.		Smith G.G.		Smith A.G.	1920
22				Wright H.M.		Meahl G.F.		Meahl G.F.		Dawling Loyal	
23				Conroy Lee Platt							
24				Stoddard J.P.		Dawling L.		Dawling Loyal		Dawling Loyal	1920
1	12			Brannon & Meats		Moats C.B.		Jamesville Nat Bank		Schwartz D.	1920
2				Brannon & Meats		Fullington Mrs M.L.		Jamesville Nat Bank		Jamesville Nat Bank	1920
3				Brannon & Meats		Moats C.B.		Jamesville Nat Bank		" "	1920
4				Brannon & Meats		Fullington Mrs M.L.		Jamesville Nat Bank		" "	1920
5				Brannon & Wright		Wright B.G.		Wright G.B.		Wright G.B.	1920
6				Brannon & Tidwell	250	Brannon Tidwell		Cor Willard R.		Cor Willard R.	1920
7				Commins Eugene		Commins Eugene		N. Johnson		Martens F.N.	1920
8	H			Cor Mrs L.H.	800	Cor Mrs L.A.		Cor Willard R.		Cor Willard R.	1920
9				Boots A.F.		Boots J.B.		Boots J.B.		Boots J.B.	1920
10	House 7 1/2			Brantlett W.S.	1000	Graham E.W.		Graham E.W.		Graham E.W.	1920
11				B.B. Adams		Christopher Norton		Christopher Norton		Christopher Norton	1920
12				Joe Rice (To F.C.)		Joe Rice		Joe Rice		Joe Rice	1920
13				Brannon & Riddle		Brannon Riddle		Parsons D.F.		Parsons D.F.	1920
14				Brannon & Palmer		Palmer P.M.		Christopher Norton		Christopher Norton	1920
15				Brannon & Dunaway	250	Neff Geo.		Neff Geo.		Neff Geo.	1920
16				Moore D.S.	1000	Moore D.D.S.		Moore D.D.S.		Moore D.D.S.	1920
17				Brannon & Riddle		Stinson S.L.		Neff Geo.		Neff Geo.	1920
18				Moore Prof F.C.	1000	Moore Prof F.C.		Dortch & Martin		Dortch & Martin	1920
19				Brannon & Farow		Debolt Chas.		Debolt Chas.		Debolt Chas.	1920
20	HOUSE			Winning J.E.		Winning J.E.		Winning J.E.		Winning J.E.	1920
21				Curry Clyde	700	Curry Clyde		Curry Clyde		Curry Clyde	1920
22	Pres.			Winning J.E.		Winning J.E.		Winning J.E.		Winning J.E.	1920
23				Curry J.L.	1500	Curry J.L.		Curry J.L.		Curry J.L.	1920
1	13			Winning J.E.		Winning J.E.		Winning J.E.		Winning J.E.	1920
2				Pike & Stocks		Pike & Stocks		Pike & Stocks		Pike & Stocks	1920
3				Brannon & Tatum		Tatum S.C.		Jamesville Nat Bank		Jamesville Nat Bank	1920
4				Pike & Stocks		Pike & Stocks		Pike & Stocks		Pike & Stocks	1920
5				Brannon & Tatum		Tatum S.C.		Jamesville Nat Bank		Jamesville Nat Bank	1920
6				Pike & Stocks		Pike & Stocks		Pike & Stocks		Pike & Stocks	1920
7				Brannon & Realty Co.		Brannon Realty Co.		Jamesville Nat Bank		Jamesville Nat Bank	1920
8				Pike & Stocks		Pike & Stocks		Pike & Stocks		Pike & Stocks	1920
9				Brannon & Myrrett	250	Myrrett G.H.		Wood Jas E.		Wood Jas E.	1920
10				Pike & Stocks		Pike & Stocks		Pike & Stocks		Pike & Stocks	1920
11				Brannon & Ingram	250	Moore R.C.		Jamesville Nat Bank		Moore R.C.	1920
12				Pike & Stocks		Pike & Stocks		Pike & Stocks		Pike & Stocks	1920
13				Brannon & Ingram		Ingram F.N.		Jamesville Nat Bank		Brannon H.D.	1920
14				Brannon & Ingram		Pike & Stocks		Pike & Stocks		Pike & Stocks	1920
15				" & Stinson		Mass Lawrence		Mass Lawrence		Mass Lawrence	1920
16				Pike & Stocks		Pike & Stocks		Pike & Stocks		Pike & Stocks	1920
17				Brannon & Stinson		Stinson R.C.		Nabors W.S.		Mass Lawrence	1920
18				Pike & Stocks		Pike & Stocks		Pike & Stocks		Pike & Stocks	1920

SURVEY Gadsden Land & Imp Co (Cont)

SECTION _____
TOWNSHIP _____
RANGE _____

MAP RECORDED IN _____
Map Book _____ Page _____

Form No. 3
Manufactured by Roberts & Son, B'ham

Lot	Block	Improvements	Value	1916	Value	1917	Value	1918	Value	1919	Value
18	13			Brannon & Stinson				Cargale Cf		Cargale Cf	1920
19				Stephens Mrs A B		Stephens Mrs A B		Stephens Mrs A B		Stephens Mrs A B	
20				Brannon & Stinson		S. Stinson (Imp)		Neal E L		Pace M M 1920	W. B. Smith
21				Pike & Stocks	3300	Pike & Stocks		Pike & Stocks		Pike & Stocks	
22	#			Hyle Mrs S H	1050	Hyle Mrs S H		Hyle Mrs S H		Hyle Mrs S H	1920
23				Pike & Stocks		Pike & Stocks		Pike & Stocks		Pike & Stocks	1920
24				Brannon & Danell		Brannon Mrs M. Danell		Cargale Cf		Cargale Cf	1920
1	14			School							
2				City							
3				School							
4				"							
5				School							
6				City							
7	10 ft			Hayden Geo R		Hayden Geo R		Hayden Geo R		Hayden Geo R	1920
8				City							
9				Hayden Geo R		Hayden Geo R		Hayden Geo R		Hayden Geo R	1920
10				A Brown		Brown A		Williams P B		Williams P B	1920
11				P. E. Church Parsonage							1920
12				Williams B. V.		Williams P B		Williams P B		Williams P B	1920
13				"		"		"		"	
14				"		"		"		"	
15				"		"		"		"	
16		5 yrs		"		"		"		"	
17	#			Lee Alto V		Lee Alto V		Lee Alto V		Lee Alto V	1920
18				A Brown		Brown A		Williams P B		Williams P B	1920
19				Lee Alto V	2100	Lee Alto V		Lee Alto V		Lee Alto V	1920
20				A Brown		Brown A		Williams P B		Williams P B	1920
21				Norris Chas F	1500	Norris Chas F		Norris Chas F		Norris Chas F	1920
22		3 yrs		Coosa Lumber Co		Coosa Land Co		Coosa Land Co		Coosa Land Co	
1	15	#		Lee & Murphy	700	Lee & Murphy		Lee & Murphy		Lee & Murphy	1920
2				Brannon & Jinks		Jinks W. F.		Fairsville Nat P Bank		Fairsville Nat P Bank	1920
3				C. B. Forman		Forman Dr C B		Forman Dr C B		Forman Dr C B	1920
4				Brannon & Jinks		Jinks W. F.		Fairsville Nat P Bank		Fairsville Nat P Bank	1920
5				Lilliland H. Ross		Lilliland H. Ross		Lilliland H. Ross		Pryant Mrs Ethel K	1920
6				Henderson J		Henderson J Robt		Henderson J Robt		Henderson J Robt	1920
7	11			Lloyd M J		Lloyd M J		Lloyd M J		Lloyd M J	1920
8				Carter E. J.		Carter E. J.		Carter E. J.		Carter E. J.	1920
9	#			Lloyd M J	500	Lloyd M J		Lloyd M J		Lloyd M J	1920
10				Griffin P. A.		Griffin P. A.		Griffin P. A.		Griffin P. A.	1920
11				Ala Bank & Trust Co							1920
12				Stallings Walter		Stallings Walter		Green Mrs P B		Green Mrs P B	1920
13				Heaton L. A.	1800	Heaton L. A.		Heaton John T		Heaton John T	1920
14				Brannon & Hiels		Hiels Cf		Hiels Cf		Hiels Cf	1920
15	#			Camp R W	1250	Camp R W	1250	Camp R W		Camp R W	1920
16				Muller Vera L	250	Muller Vera L		Muller J. J.		Muller J. J.	1920
17				Tatum R. B.		Tatum R. B.		Tatum R. B.		Tatum R. B.	1920

SURVEY *Gadsden Land & Imp Co. (cont.)*

Form No. 3
Manufactured by Roberts & Son, B'ham

Lot	Block	Improvements	Value	1916	Value	1917	Value	1918	Value	1919	Value
18	15	#		Christopher Rufus	1200	Christopher Rufus		Christopher R		Christopher Rufus	1920
19				Tatum R. P.		Tatum R. P.		Bradford C. L.		Lay Carl E	1920
20				250 Brannon Christopher		Christopher Brannon		Christopher Mrs S		Christopher Mrs S	1920
21				Meeks Mrs C E		Meeks Mrs C E		Meeks Mrs C E		Meeks Mrs C E	1920
22			300	Hood Mrs M. A.		Hood Mrs M. A.		Kalls Dr A W		Kalls Dr A W	1920
23				Meeks Mrs C E		Meeks Mrs C E		Meeks Mrs C E		Meeks Mrs C E	1920
24			300	Hood Mrs M. A.		Hood Mrs M. A.		Kalls Dr A W		Kalls Dr A W	1920
1	16			Bell Chas J		Bell Chas J		Jell Chas J		Jell Chas J	1920
2				Coosa Sand Co		Coosa Sand Co		Coosa Sand Co		" " "	1920
3				"		"		"		Jell Chas J - 5000	1920
4				Coosa Sand Co		Coosa Sand Co		Coosa Sand Co		"	1920
5				"		"		"		"	1920
6				"		"		"		"	1920
7				"		"		"		"	1920
8				Gordon S. A.		Gordon S. A.		Gordon S. A.		Gordon S. A.	1920
9			250	Atkinson N. L.		Atkinson N. L.		Atkinson N. L.		Atkinson N. L.	1920
10				Coosa Land Co		Coosa Land Co		Coosa Land Co		Coosa Land Co.	1920
11			250	Atkinson N. L.		Atkinson N. L.		Atkinson N. L.		Atkinson N. L.	1920
12				Coosa Land Co		Coosa Land Co		Coosa Land Co		Coosa Land Co.	1920
13				Henderson J Robt.		Henderson J Robt.		Henderson J Robt.		Henderson J Robt.	1920
14				Jolly N. A.		Jolly N. A.		Jolly N. A.		Jolly N. A.	1920
15				Kalls Dr A W.		Kalls Dr A W.		Kalls Dr A W.		Robinson T M	1920
16				"		"		"		Kalls Dr A W	1920
17				Ponder W B		Ponder W B		Ponder W B		Swanson A E	1920
18				Kalls Dr A W		Kalls Dr A W		Kalls Dr A W		Kalls Dr A W	1920
19				Breiden Geo M		Breiden Geo M		Breiden Geo M		Breiden Geo M	1920
20				Kalls Dr A W		Kalls Dr A W		Kalls Dr A W		Kalls Dr A W	1920
21				Bryant Ethel W		Bryant E W		Gainesville Nat Bank		Irwin Mrs Lena Lee	1920
22				Kalls Dr A W		Kalls Dr A W		Kalls Dr A W		Kalls Dr A W	1920
23				Blaguer M. L.		Blaguer M. L.		Blaguer M. L.		Irwin Mrs Lena Lee	1920
24				Kalls Dr A W		Kalls Dr A W		Kalls Dr A W		Kalls Dr A W	1920
25				Dowling M. L. E.		Dowling M. L. E.		Dowling Mrs W		Dowling Mrs M. L. E.	1920
1	17			Brannon Phillips		Phillips Mrs M M		Lynch J M		Lynch J M	1920
2				Brannon J. M. Brant, Jr.		Jackson John		Jackson John M		Jackson John M	1920
3				Brannon & Haggard		Brannon & Haggard		Gainesville Nat Bank		Lynch J M	1920
4				Brannon & M. Brant, Jr.		Jackson John		Jackson John M		Jackson John M	1920
5				A. Brown		Brown A		Gainesville Nat Bank		Bachus J W	1920
6				Brannon De Sault		De Sault E E		Jackson John M		Jackson John M	1920
7				A. Brown		Brown A		Gainesville Nat Bank		Gainesville Nat Bank	1920
8				"		"		"		"	1920
9			250	Brannon W. J. Blaguer		Blaguer W J		Blaguer W J		"	1920
10				A. Brown		Brown A		Gainesville Nat Bank		"	1920
11				"		"		"		"	1920
12				"		"		"		"	1920
13				"		"		"		"	1920
14				"		"		"		"	1920

SURVEY Gadsden Land & Imp. Co (Cont.)

SECTION _____ MAP RECORDED IN _____
 TOWNSHIP _____
 RANGE _____ Map Book _____ Page _____

Form No. 3
 Manufactured by Roberts & Son, B'ham

Lot	Block	Improvements	Value	1916	Value	1917	Value	1918	Value	1919	Value
15	✓ 17			A Brown		Brown a		Jamesville Nat Bank		Jamesville N-B	1920
16	✓ 17			"		"		"		"	"
17				"		"		"		"	1920 B Williams
18				"		"		"		"	1920 B Williams
19				Vance Victor (S) Marshall Chas		Vance Victor S Marshall Chas L		Vance Victor Marshall C		Vance Victor	1920
20	S			Rattray A M		Rattray A M		Rattray A M		Rattray A M	1920 Musgrave
21	N			Vance Victor (S) Marshall Chas Rattray A M		Vance Victor S Marshall Chas L Rattray A M		Vance Victor Marshall C Rattray A M		Vance Victor	1920
22				Rattray A M		Rattray A M		Rattray A M		Rattray A M	1920 Musgrave
1	18			Thompson Mrs P		Thompson Mrs P		Thompson Mrs P		Thompson Mrs P	1920 E S Long
2				Pickard N D	250	Pickard N D		Pickard N D		Pickard N D	1920 Taylor Mrs Boyd
3				McInnall T N		McInnall T N		McInnall T N		McInnall T N	1920 M J Thompson
4				Thompson F R		Thompson F R		Thompson Mrs J Brown		Thompson Mrs J	1920
5				Brindley A R		Brindley A R		Brindley A R		Brindley A R	1920
6				Boyd Gus		Boyd Gus		Boyd Gus		Boyd Gus	1920
7				Brindley A R		Brindley A R		Brindley A R		Brindley A R	1920 J M Childress
8				Boyd Gus		Boyd Gus		Boyd Gus		Boyd Gus	1920 B Williams
9				Brindley A R		Brindley A R		Brindley A R		Brindley A R	1920 E S Long
10				Cumming C W		Cumming C W		Cumming C W		Cumming C W	1920 B Williams
11				A Brown		A Brown		A Brown		A Brown	1920
12	Part			Brannon & Boman		Brannon & Boman		Brannon & Boman		Brannon & Boman	1920
13	✓			A Brown		A Brown		A Brown		A Brown	1920
14				Brannon & Boman		Brannon & Boman		Brannon & Boman		Brannon & Boman	1920
15	✓			A Brown		A Brown		A Brown		A Brown	1920
16	Part			Brannon & Boman		Brannon & Boman		Brannon & Boman		Brannon & Boman	1920
17	Part			Rattray A M		Rattray A M		Rattray A M		Rattray A M	1920
18				Foster ad.		Foster ad.		Foster ad.		Foster ad.	1920
19				Moore S A (N 50 ft)		Moore S A (N 50 ft)		Moore S A (N 50 ft)		Moore S A (N 50 ft)	1920
20				Foster ad.		Foster ad.		Foster ad.		Foster ad.	1920
21				Moore S A (N 50 ft)		Moore S A (N 50 ft)		Moore S A (N 50 ft)		Moore S A (N 50 ft)	1920
1	19			Silvey Dr G E	1800	Silvey Dr G E		Silvey Dr G E		Silvey Dr G E	1920
2				Cosca Land Co		Cosca Land Co		Cosca Land Co		Cosca Land Co	1920
3		Vacant	390	H.C. Brannon		H.C. Brannon		H.C. Brannon		H.C. Brannon	1920
4				Phillips Mrs M C	1000	Phillips Mrs M C		Phillips Mrs M C		Phillips Mrs M C	1920
5				Sticks A F		Sticks A F		Sticks A F		Sticks A F	1920 J W Mitchell
6				Leach W A		Leach W A		Leach W A		Leach W A	1920
7				Hood O R		Hood O R		Hood O R		Hood O R	1920
8				Ory Mrs Lussie	300	Ory Mrs Lussie		Ory Mrs Lussie		Ory Mrs Lussie	1920
9				Brannon & Dute		Brannon & Dute		Brannon & Dute		Brannon & Dute	1920
10				Atkinson N L	250	Atkinson N L		Atkinson N L		Atkinson N L	1920
11				Malone & Davis		Malone & Davis		Malone & Davis		Malone & Davis	1920
12	H			Miller C E	350	Miller C E		Miller C E		Miller C E	1920
13				Leach Mrs H C		Leach Mrs H C		Leach Mrs H C		Leach Mrs H C	1920
14	House			Crane Mrs Jennie	300	Crane Mrs Jennie		Crane Mrs Jennie		Crane Mrs Jennie	1920
15				Crane Mrs Paul	250	Crane Mrs Paul		Crane Mrs Paul		Crane Mrs Paul	1920
16				Oushing R J	300	Oushing R J		Oushing R J		Oushing R J	1920
17				Crane Mrs Paul	250	Crane Mrs Paul		Crane Mrs Paul		Crane Mrs Paul	1920

SURVEY Gadsden Land & Imp. Co. (cont.)

SECTION _____
 TOWNSHIP _____ MAP RECORDED IN _____
 RANGE _____ Map Book _____ Page _____

Form No. 3
 Manufactured by Roberts & Son, B'ham

Lot	Block	Improvements	Value 1916	Value 1917	Value 1918	Value 1919
18	19	6	Duke B.W.	1200 Duke B.W.	Duke B.W.	Duke B.W.
19		7	Croft Miss Jennie Lou Moore S.A.	Croft Jennie Lou	Croft Miss J.L.	Whorton Carl
20			Brannon & Whorton	Whorton Carl	Flamerville Nat Bank	Whorton Carl
21			Moore S.A.	1400 Hicks Edward	Whorton R. Eugene	Whorton R. Eugene
22			Verbeck C.A.	Verbeck C.A.	Verbeck C.A.	Verbeck C.A.
23			Brannon & Jones	Jones J.N.	Ganewille Nat Bank	Jones J.N.
24		House	Armstrong N.B.	1200 Armstrong N.B.	Williams Mrs Mary H	Williams Mrs Mary H
25			Brannon & Jones	Jones J.N.	Jones J.N.	Jones J.N.
26			Rickey D.W.	Rickey D.W.	Rickey D.W.	Rickey D.W.
1	20		Yarbrow F.W.	Yarbrow F.W.	Yarbrow F.W.	Yarbrow F.W.
2			Coosa Land Co	Coosa Land Co	Coosa Land Co	Coosa Land Co
3			Brannon & McClain	Brannon & McClain	McClain Joe	Yarbrow F.W.
4			Coosa Land Co	Coosa Land Co	Coosa Land Co	Coosa Land Co
5			Brannon & McClain	Brannon & McClain	McClain Joe	Yarbrow F.W.
6			Martin Mrs E.C.	Martin E.C.	Martin Mrs E.C.	Martin E.C.
7			Ford Morris	Ford Morris	Ford Morris	Ford Willie Maud
8		H 572	Martin Mrs E.C. Cooper J.P.	Martin E.C. Cooper J.P.	Martin Mrs E.C. Cooper J.P.	Martin E.C. Cooper J.P.
9			Moon Grover C.	775 Moon Grover C.	Moon Grover C.	Moon Grover C.
10			Cooper J.P.	Cooper J.P.	Cooper J.P.	Cooper J.P.
11			Ward C.B.	Ward Hallmark	Ward Hallmark	Ward Mrs Catliff
12			Cooper J.P.	Cooper J.P.	Cooper J.P.	Cooper J.P.
13			Ward C.B.	Ward C.B.	Ward C.B.	Ward C.B.
14			Cooper J.P.	Cooper J.P.	Cooper J.P.	Cooper J.P.
15			Ward C.B.	Ward C.B.	Ward Hood	Buckner E.D.
16		7	Phillips Mrs S.A. admr	Phillips Mrs S.A. admr	Phillips Mrs S.A. admr	Phillips Mrs S.A. admr
17			Ward C.B.	Ward & Bedingfield	Ward Mrs Bedingfield	Ward C.B.
18		12 ² East 37 ² off W side	Phillips Mrs S.A. admr Crumpler A	1200 Phillips Mrs S.A. admr Crumpler A	Phillips Mrs S.A. admr Crumpler A	Phillips Mrs S.A. admr Crumpler A
19		H	Ward C.B.	Ward & Potter	Ward Mrs Owen	Ward Mrs Owen
20		25 off East 21 off W	Hurwitz Mrs Mary Crumpler A	Hurwitz Mrs Mary Crumpler A	Hurwitz Mrs Mary Crumpler A	Hurwitz Mrs M.
21		✓	368 Hicks Edward	Compromise C.M.	Compromise C.M.	Compromise C.M.
22			Hurwitz Mrs Mary	Hurwitz Mrs Mary	Hurwitz Mrs Mary	Hurwitz Mrs M.
23			Frichtell J.H.	Frichtell J.H.	Frichtell J.H.	Rainey L.B.
24			Hurwitz Mrs Mary	Hurwitz Mrs Mary	Hurwitz Mrs Mary	Hurwitz Mrs M.
25			Rainey L.B.	Rainey L.B.	Rainey L.B.	Rainey L.B.
26		Pre	Ballard Dr C	2000 Ballard Dr C	Ballard Dr C	Ballard Dr C
27			Rainey L.B.	Rainey L.B.	Rainey L.B.	Rainey L.B.
1	21	7	Pinehard W.D.	Pinehard W.D.	Pinehard W.D.	Pinehard W.D.
2			"	"	"	"
3			"	"	"	"
4			"	3700 Pinehard W.D.	"	"
5			Stout Mrs A.C.	Stout A.C.	Stout Mrs A.C.	Stout Mrs A.C.
6			"	"	"	"
7			Laverty J.S.	Laverty J.S.	Laverty J.S.	Laverty J.S.
8			Laverty J.S.C.D.	Laverty J.S.C.D.	Laverty J.S.C.D.	Laverty J.S.C.D.
9		House (see lot #11)	Beason Mrs Allie	Beason Mrs Allie	Beason Mrs Allie	Beason Mrs Allie
10			Laverty J.S.C.D.	Laverty J.S.C.D.	Laverty J.S.C.D.	Laverty J.S.C.D.

SURVEY *Gadsden Land & Imp Co (Cont.)*

SECTION _____
TOWNSHIP _____
RANGE _____

MAP RECORDED IN
Map Book _____ Page _____

Form No. 3
Manufactured by Roberts & Son, B'ham

Lot	Block	Improvements	Value	1916	Value	1917	Value	1918	Value	1919	Value
11	21	House		Beason Miss Allie 350		Beason Miss Allie		Beason Miss Allie		Beason Miss Allie 1920	
12	#			Laurine Jett Mrs M. L.	2500	Jess W. H.		Jess W. H.		Jess W. H. 1920 Mrs M. B. M. Quier Mrs Quier	
13		See Foster add.									
14	22	House		Pike & Stocks		Pike & Stocks		Pike & Stocks		Pike & Stocks 1920	
1				Coosa Land Co		Coosa Land Co		Coosa Land Co		Coosa Land Co	✓
2				"		"		"		"	
3				"		"		"		"	
4				"		"		"		"	
5				"		"		"		"	
6				"		"		"		"	
7				"		"		"		"	
8				"		"		"		"	
9				"		"		"		"	
10				"		"		"		"	
1	23			"		"		"		"	
2				"		"		"		"	
7	24			"		"		"		"	1920 Malone & Davis
2				"		"		"		"	
1	25			"		"		"		"	
2				"		"		"		"	
7	26			"		"		"		"	
2				"		"		"		"	
3				"		"		"		"	
4				"		"		"		"	
5				"		"		"		"	
6				"		"		"		"	
7				"		"		"		"	
8				"		"		"		"	
9				"		"		"		"	
10				"		"		"		"	
11				"		"		"		"	
12				"		"		"		"	
13				"		"		"		"	
14				"		"		"		"	
15				"		"		"		"	
16				"		"		"		"	
17				"		"		"		"	
18				"		"		"		"	
19				"		"		"		"	
20				"		"		"		"	
21				"		"		"		"	
22				"		"		"		"	
23				"		"		"		"	
24				"		"		"		"	
1	27			"		"		"		"	
2				"		"		"		"	

SURVEY *Gadsden Land & Imp. Co (Cont.)*

SECTION _____

TOWNSHIP _____

RANGE _____

MAP RECORDED IN

Map Book _____ Page _____

Form No. 3
Manufactured by Roberts & Son, B'ham

Lot	Block	Improvements	Value	1916	Value	1917	Value	1918	Value	1919	Value
3	27			<i>Coosa Land Co</i>		<i>Coosa Land Co</i>		<i>Coosa Land Co</i>		<i>Coosa Land Co</i>	
4				"		"		"		"	
5				"		"		"		"	
6				"		"		"		"	
7				"		"		"		"	
8				"		"		"		"	
9				"		"		"		"	
10				"		"		"		"	
11				"		"		"		"	
12				"		"		"		"	
13				"		"		"		"	
14				"		"		"		"	
15				"		"		"		"	
16				"		"		"		"	
17				"		"		"		"	
18				"		"		"		"	
19				"		"		"		"	
20				"		"		"		"	
21				"		"		"		"	
22				"		"		"		"	
23				"		"		"		"	
24				"		"		"		"	
1	28			"		"		"		"	
2				"		"		"		"	
3				"		"		"		"	
4				"		"		"		"	
5				"		"		"		"	
6				"		"		"		"	
7				"		"		"		"	
8				"		"		"		"	
9				"		"		"		"	
10				"		"		"		"	
11				"		"		"		"	
12				"		"		"		"	
13				"		"		"		"	
14				"		"		"		"	
15				"		"		"		"	
16				"		"		"		"	
17				"		"		"		"	
18				"		"		"		"	
19				"		"		"		"	
20				"		"		"		"	
21				"		"		"		"	
22				"		"		"		"	
23				"		"		"		"	
24				"		"		"		"	

SURVEY *Gasden Land & Imp. Co (Cont.)*

Form No. 3
Manufactured by Roberts & Son, B'ham

SECTION _____
TOWNSHIP _____
RANGE _____

MAP RECORDED IN
Map Book _____ Page _____

Lot	Block	Improvements	Value	1916	Value	1917	Value	1918	Value	1919	Value
1	29			<i>Coosa Land Co</i>		<i>Coosa Land Co</i>		<i>Coosa Land Co</i>		<i>Coosa Land Co</i>	
2				"		"		"		"	
3				"		"		"		"	
4				"		"		"		"	
5				"		"		"		"	
6				"		"		"		"	
7				"		"		"		"	
8				"		"		"		"	
9				"		"		"		"	
10				"		"		"		"	
11				"		"		"		"	
12				"		"		"		"	
1	30			"		"		"		"	
2				"		"		"		"	
3				"		"		"		"	
4				"		"		"		"	
5				"		"		"		"	
6				"		"		"		"	
7				"		"		"		"	
8				"		"		"		"	
9				"		"		"		"	
10				"		"		"		"	
11				"		"		"		"	
12				"		"		"		"	
1	31			"		<i>Adams Alice "C"</i>		<i>Adams Alice "C"</i>		<i>Adams Alice "C"</i>	<i>Edine 1920</i>
2				<i>Austin J. W.</i>		<i>Austin J. W.</i>		<i>Austin J. W.</i>		<i>Austin J. W. 1920</i>	
3	#			<i>Jones Henry</i>		<i>300 Jones Henry "C"</i>		<i>Jones Henry</i>		<i>Jones Henry "C" 1920</i>	
4				<i>Austin J. W.</i>		<i>Austin J. W.</i>		<i>Austin J. W.</i>		<i>Austin J. W. 1920</i>	
5						<i>Adams Alice "C"</i>		<i>Adams Alice "C"</i>		<i>Adams Alice "C" Edine 1920</i>	
6				<i>Austin J. W.</i>		<i>Austin J. W.</i>		<i>Prochiron M. A.</i>		<i>Prochiron M. A. 1920</i>	
7				<i>Sutherland J. M.</i>		<i>Sutherland J. M.</i>		<i>Sutherland J. M.</i>		<i>Sutherland J. M. 1920</i>	
8				<i>Kyle T. S.</i>		<i>Kyle T. S.</i>		<i>Ely Eli "C"</i>		<i>Ely Eli "C" 1920</i>	
9	o			<i>Sutherland J. M.</i>		<i>Sutherland J. M.</i>		<i>Sutherland J. M.</i>		<i>Sutherland J. M. 1920</i>	
10	1			<i>Myrtle Davis "C"</i>		<i>Myrtle Davis "C"</i>		<i>Myrtle Davis</i>		<i>Myrtle Davis "C" 1920</i>	
11				<i>Mitchell P. A.</i>		<i>Mitchell P. A.</i>		<i>Mitchell P. A.</i>		<i>Mitchell P. A. 1920</i>	
12				<i>Lawrence Joe T.</i>		<i>Lawrence Joe T. "C"</i>		<i>Lawrence Joe T. "C"</i>		<i>Lawrence Joe T. "C" 1920</i>	
13				<i>Mitchell P. A.</i>		<i>Mitchell P. A.</i>		<i>Mitchell P. A.</i>		<i>Mitchell P. A. 1920</i>	
14				<i>Daulsburg Henry "C"</i>		<i>Daulsburg Henry "C"</i>		<i>Daulsburg Henry "C"</i>		<i>Daulsburg Henry "C" 1920</i>	
15				<i>Mitchell P. A.</i>		<i>Mitchell P. A.</i>		<i>Mitchell P. A.</i>		<i>Mitchell P. A. 1920</i>	
16				<i>Stewart Elliott</i>		<i>Pope Frank "C"</i>		<i>Stewart Elliott</i>		<i>Stewart Elliott "C" 1920</i>	
17				<i>Pope Frank "C"</i>		<i>Pope Frank "C"</i>		<i>Pope Frank "C"</i>		<i>Pope Frank "C" 1920</i>	
18				<i>Green Ned "C"</i>		<i>Green Ned "C"</i>		<i>Green Ned "C"</i>		<i>Green Ned "C" 1920</i>	
19	#			<i>Jackson Jim "C"</i>		<i>300 Jackson Jim "C"</i>		<i>Jackson Jim "C"</i>		<i>Jackson Jim "C" 1920</i>	
20				<i>Pope Luther "C"</i>		<i>Pope Luther "C"</i>		<i>Pope Luther "C"</i>		<i>Pope Luther "C" 1920</i>	
21				<i>Baugh Bella "C"</i>		<i>Baugh Bella "C"</i>		<i>Sullivan H. J.</i>		<i>Sullivan H. J. 1920</i>	<i>Jim Jackson</i>
22				<i>Kyle Frank</i>		<i>250 Kyle Frank</i>		<i>Kyle Frank</i>		<i>Kyle Frank 1920</i>	
23				<i>Macey Nancy "C"</i>		<i>Macey Nancy</i>		<i>Macey Nancy</i>		<i>Macey Nancy 1920</i>	
24				<i>Malone David</i>		<i>300 Malone David</i>		<i>Malone David</i>		<i>Malone David 1920</i>	

SURVEY *Gadsden Land & Imp. Co (Cont.)*

SECTION _____

TOWNSHIP _____

RANGE _____

MAP RECORDED IN _____

Map Book _____ Page _____

 Form No. 3
 Manufactured by Roberts & Son, Birmingham

Lot	Block	Improvements	Value	1916	Value	1917	Value	1918	Value	1919	Value
1	32			<i>Coosa Land Co</i>		<i>Coosa Land Co</i>		<i>Coosa Land Co</i>		<i>Coosa Land Co</i>	
2				"		"		"		"	
3				"		"		"		"	
4				"		"		"		"	
5				"		"		"		"	
6				"		"		"		"	
7				"		"		"		"	
8				"		"		"		"	
9				"		"		"		"	
10				"		"		"		"	
11				"		"		"		"	
12				"		"		"		"	
13				"		"		"		"	
14				"		"		"		"	
15				"		"		"		"	
16				"		"		"		"	
17				"		"		"		"	
18				<i>Hughes J P</i>		<i>Hughes J P</i>		<i>Hughes J P</i>		<i>Hughes J P</i>	1920
19				<i>Coosa Land Co</i>		<i>Coosa Land Co</i>		<i>Coosa Land Co</i>		<i>Coosa Land Co</i>	
20				"		"		"		"	
21				"		"		"		"	
22				"		"		"		"	
23				"		"		"		"	
24				"		"		"		"	
1	33			"		"		"		"	
2				"		"		"		"	
3				"		"		"		"	
4				"		"		"		"	
5				"		"		"		"	
6				"		"		"		"	
7				"		"		"		"	
8				<i>Handy Ben</i>		<i>Handy Ben</i>		<i>Handy Ben</i>		<i>Handy Ben</i>	1920
9				<i>Coosa Land Co</i>		<i>Coosa Land Co</i>		<i>Coosa Land Co</i>		<i>Coosa Land Co</i>	
10				<i>Handy Ben</i>		<i>Handy Ben</i>		<i>Handy Ben</i>		<i>Handy Ben</i>	1920
11				<i>Coosa Land Co</i>		<i>Coosa Land Co</i>		<i>Coosa Land Co</i>		<i>Coosa Land Co</i>	
12				<i>Handy Ben</i>		<i>Handy Ben</i>		<i>Handy Ben</i>		<i>Handy Ben</i>	1920
13				<i>Coosa Land Co</i>		<i>Coosa Land Co</i>		<i>Coosa Land Co</i>		<i>Coosa Land Co</i>	
14				"		"		"		"	
15				"		"		"		"	
16				"		"		"		"	
17				"		"		"		"	
18				"		"		"		"	
19				"		"		"		"	
20				"		"		"		"	
21				"		"		"		"	
22				"		"		"		"	
23				"		"		"		"	
24				"		"		"		"	

SURVEY *Gadsden Land & Imp Co (Cont.)*

SECTION _____
 TOWNSHIP _____
 RANGE _____

MAP RECORDED IN
 Map Book _____ Page _____

Form No. 3
 Manufactured by Roberts & Son, B'ham

Lot	Block	Improvements	Value	1916	Value	1917	Value	1918	Value	1919	Value
1	34			<i>Coosa Land Co</i>		<i>Coosa Land Co</i>		<i>Coosa Land Co</i>		<i>Coosa Land Co</i>	
2				"		"		"		"	
3				"		"		"		"	
4				"		"		"		"	
5				"		"		"		"	
6				"		"		"		"	
7				"		"		"		"	
8				"		"		"		"	
9				"		"		"		"	
10				"		"		"		"	
11				"		"		"		"	
12				"		"		"		"	
13				"		"		"		"	
14				"		"		"		"	
15				"		"		"		"	
16				"		"		"		"	
17				"		"		"		"	
18				"		"		"		"	
19				"		"		"		"	
20				"		"		"		"	
21				"		"		"		"	
22				"		"		"		"	
23				"		"		"		"	
24				"		"		"		"	
1	35			"		"		"		"	
2				"		"		"		"	
3				"		"		"		"	
4				"		"		"		"	
5				"		"		"		"	
6				"		"		"		"	
7				"		"		"		"	
8				"		"		"		"	
9				"		"		"		"	
10				"		"		"		"	
11				"		"		"		"	
12				"		"		"		"	
13				"		"		"		"	
14				"		"		"		"	
15				"		"		"		"	
16				"		"		"		"	
17				"		"		"		"	
18				"		"		"		"	
19				"		"		"		"	
20				"		"		"		"	
21				"		"		"		"	

SURVEY *Judson Land & Imp Co (cont.)*

SECTION _____

TOWNSHIP _____

RANGE _____

MAP RECORDED IN _____

Map Book _____ Page _____

 Form No. 3
 Manufactured by Roberts & Son, B'ham

Lot	Block	Improvements	Value	1916	Value	1917	Value	1918	Value	1919	Value
23	35			Coosa Land Co		Coosa Land Co		Coosa Land Co		Coosa Land Co.	
24				"		"		"		"	
1	36			"		"		"		"	
2				"		"		"		"	
3				"		"		"		"	
4				"		"		"		"	
5				"		"		"		"	
6				"		"		"		"	
7				"		"		"		"	
8	#			Comins Eugenie ³⁵⁰		Comins Eugenie ³⁵⁰		Comins Eugenie ³⁵⁰		Comins Eugenie 1920	
9	#			Comins Eugenie 350		Comins Eugenie ³⁵⁰		Comins Eugenie ³⁵⁰		Comins Eugenie 1920	
10				Crozier Joe ¹⁰⁰		Crozier Joe ¹⁰⁰		Crozier Joe ¹⁰⁰		Crozier Joe ¹⁰⁰ 1920	
11				McGuire Gus 500		McGuire Gus ⁵⁰⁰		McGuire Gus ⁵⁰⁰		McGuire Gus ⁵⁰⁰ 1920	
1	37			Coosa Land Co		Coosa Land Co		Coosa Land Co		Coosa Land Co	
2				"		"		"		"	
3				"		"		"		"	
4				"		"		"		"	
5				Norrill Mrs J P		Norrill Mrs J P		Norrill Mrs J P		Norrill Mrs J P 1920	
6	#			McKentepe J 400		McKentepe J 400		McKentepe J 400		McKentepe J 1920	
7				Norrill Mrs J P 200		Norrill Mrs J P 200		Norrill Mrs J P 200		Norrill Mrs J P 1920	
8				Coosa Land Co		Coosa Land Co		Coosa Land Co		Coosa Land Co	
9				"		"		"		"	
10				"		"		"		"	
11				"		"		"		"	
12				"		"		"		"	
13				Williams P. V.		Williams P. V.		Williams P. V.		Williams P. V. 1920	
14				Coosa Land Co		Coosa Land Co		Coosa Land Co		Coosa Land Co	
15				Standifer Mrs Kate		Standifer Mrs Kate		Standifer Mrs Kate		Standifer Mrs Kate ¹⁹²⁰ Williams	
16				Coosa Land Co		Coosa Land Co		Coosa Land Co		Coosa Land Co	
17				"		"		"		"	
18				"		"		"		"	
19				"		"		"		"	
20				"		"		"		"	
21				"		"		"		"	
22				"		"		"		"	
23				"		"		"		"	
24				"		"		"		"	
1	38			Dwight Mfg Co		Dwight Mfg Co		Dwight Mfg Co		Dwight Mfg Co.	
2				"		"		"		"	
3				"		"		"		"	
4				"		"		"		"	
5				"		"		"		"	
6				"		"		"		"	
7				"		"		"		"	
8				Coosa Land Co		Coosa Land Co		Coosa Land Co		Coosa Land Co	
9				Dwight Mfg Co		Dwight Mfg Co		Dwight Mfg Co		Dwight Mfg Co	

SURVEY *Gadsden Land & Imp Co (Cont.)*

SECTION _____
 TOWNSHIP _____
 RANGE _____

MAP RECORDED IN
 Map Book _____ Page _____

Form No. 3
 Manufactured by Roberts & Son, Bham

Lot	Block	Improvements	Value	1916	Value	1917	Value	1918	Value	1919	Value
10	38			<i>Coosa Land Co</i>		<i>Coosa Land Co</i>		<i>Coosa Land Co</i>		<i>Coosa Land Co</i>	
11				"		"		"		"	
12				"		"		"		"	
13				"		"		"		"	
14				"		"		"		"	
15				"		"		"		"	
16				"		"		"		"	
17				"		"		"		"	
18				"		"		"		"	
19				"		"		"		"	
20				"		"		"		"	
21				"		"		"		"	
22				"		"		"		"	
23				"		"		"		"	
24				"		"		"		"	
1	39			<i>Coosa Land Co</i>		"		"		"	
2				"		"		"		"	
3				"		"		"		"	
4				"		"		"		"	
5				"		"		"		"	
6				"		"		"		"	
7				"		"		"		"	
8				"		"		"		"	
9				"		"		"		"	
10				"		"		"		"	
11				"		"		"		"	
12				"		"		"		"	
13				"		"		"		"	
14				"		"		"		"	
15				"		"		"		"	
16				"		"		"		"	
17				"		"		"		"	
18				"		"		"		"	
19				"		"		"		"	
20				"		"		"		"	
21				"		"		"		"	
22				"		"		"		"	
23				"		"		"		"	
24				"		"		"		"	
1	40			"		"		"		"	
2				"		"		"		"	
3				"		"		"		"	
4				"		"		"		"	
5				"		"		"		"	
6				"		"		"		"	
7				"		"		"		"	

SURVEY *Gadsden Land & Imp. Co (cont.)*

SECTION _____

TOWNSHIP _____

RANGE _____

MAP RECORDED IN _____

Map Book _____ Page _____

Form No. 3

Manufactured by Roberts & Son, Bham

Lot	Block	Improvements	Value	1916	Value	1917	Value	1918	Value	1919	Value
8	40			<i>Coosa Land Co</i>		<i>Coosa Land Co</i>		<i>Coosa Land Co</i>		<i>Coosa Land Co</i>	
9				"		"		"		"	
10				"		"		"		"	
11				"		"		"		"	
12				"		"		"		"	
13				"		"		"		"	
14				"		"		"		"	
15				"		"		"		"	
16				"		"		"		"	
17				"		"		"		"	
18				"		"		"		"	
19				"		"		"		"	
20				"		"		"		"	
21				"		"		"		"	
22				"		"		"		"	
23				"		"		"		"	
24				"		"		"		"	
1	41			"		"		"		"	
2				"		"		"		"	
3				"		"		"		"	
4				"		"		"		"	
5				"		"		"		"	
6				"		"		"		"	
7				"		"		"		"	
8				"		"		"		"	
9				"		"		"		"	
10				"		"		"		"	
11				"		"		"		"	
12				"		"		"		"	
13				"		"		"		"	
14				"		"		"		"	
15				"		"		"		"	
16				"		"		"		"	
17				"		"		"		"	
18				"		"		"		"	
19				"		"		"		"	
20				"		"		"		"	
21				"		"		"		"	
22				<i>Rogers E. A. 9/11/13 1/2</i>		<i>Cobbs Mrs Fa</i>		<i>Cobbs Mrs Fa</i>		<i>Cobbs Mrs Fa</i>	<i>1920</i>
23				<i>Coosa Land Co</i>		<i>Coosa Land Co</i>		<i>Coosa Land Co</i>		<i>Coosa Land Co</i>	
24				"		"		"		"	
1	42			"		"		"		"	
2				"		"		"		"	
3				"		"		"		"	
4				"		"		"		"	
5				"		"		"		"	

SURVEY *Gadsden Land & Imp. Co. (Cont.)*

SECTION _____
 TOWNSHIP _____
 RANGE _____

MAP RECORDED IN
 Map Book _____ Page _____

Form No. 3
 Manufactured by Roberts & Son, B'ham

Lot	Block	Improvements	Value	1916	Value	1917	Value	1918	Value	1919	Value
6	42			<i>Coosa Land Co</i>		<i>Coosa Land Co</i>		<i>Coosa Land Co</i>		<i>Coosa Land Co</i>	
7				"		"		"		"	
8				"		"		"		"	
9				"		"		"		"	
10				"		"		"		"	
11				"		"		"		"	
12				"		"		"		"	
13				"		"		"		"	
14				"		"		"		"	
15				"		"		"		"	
16				"		"		"		"	
17				"		"		"		"	
18				"		"		"		"	
19				"		"		"		"	
20				"		"		"		"	
21				"		"		"		"	
22				"		"		"		"	
23				"		"		"		"	
24				"		"		"		"	
1	43			"		"		"		"	
2				"		"		"		"	
3				"		"		"		"	
4				"		"		"		"	
5				"		"		"		"	
6				"		"		"		"	
7				"		"		"		"	
8				"		"		"		"	
9				"		"		"		"	
10				"		"		"		"	
11				"		"		"		"	
12				"		"		"		"	
13				"		"		"		"	
14				"		"		"		"	
15				"		"		"		"	
16				"		"		"		"	
17				"		"		"		"	
18				"		"		"		"	
19				"		"		"		"	
20				"		"		"		"	
21				"		"		"		"	
22				"		"		"		"	
1	44			"		"		"		"	
2				"		"		"		"	
3				"		"		"		"	
4				"		"		"		"	
5				"		"		"		"	

SURVEY *Gadsden Land & Imp. Co. (cont.)*

SECTION _____

TOWNSHIP _____

RANGE _____

MAP RECORDED IN _____

Map Book _____ Page _____

 Form No. 3
 Manufactured by Roberts & Son, B'ham

Lot	Block	Improvements	Value	1916	Value	1917	Value	1918	Value	1919	Value
6	44			<i>Coosa Land Co</i>		<i>Coosa Land Co</i>		<i>Coosa Land Co</i>		<i>Coosa Land Co</i>	
7				"		"		"		"	
8				"		"		"		"	
9				"		"		"		"	
1	45			"		"		"		"	
2				"		"		"		"	
3				"		"		"		"	
4				"		"		"		"	
5				"		"		"		"	
6				"		"		"		"	
7				"		"		"		"	
8				"		"		"		"	
9				"		"		"		"	
10				"		"		"		"	
11				"		"		"		"	
12				"		"		"		"	
1	46			"		"		"		"	
2				"		"		"		"	
3				"		"		"		"	
4				"		"		"		"	
5				"		"		"		"	
6				"		"		"		"	
7				"		"		"		"	
8				"		"		"		"	
9				"		"		"		"	
10				"		"		"		"	
11				"		"		"		"	
1	47			"		"		"		"	
2				"		"		"		"	
3				"		"		"		"	
4				"		"		"		"	
5				"		"		"		"	
6				"		"		"		"	
7				"		"		"		"	
8				"		"		"		"	
9				"		"		"		"	
10				"		"		"		"	
11				"		"		"		"	
12				"		"		"		"	
1	48			"		"		"		"	
2				"		"		"		"	
3				"		"		"		"	
4				"		"		"		"	
5				"		"		"		"	
6				"		"		"		"	
7				"		"		"		"	

SURVEY Gadsden Land & Imp. Co. (cont.)

SECTION _____

MAP RECORDED IN _____

TOWNSHIP _____

RANGE _____

Map Book _____ Page _____

Form No. 3

Manufactured by Roberts & Son, B'ham

Lot	Block	Improvements	Value	1916	Value	1917	Value	1918	Value	1919	Value
8	48			Coosa Land Co		Coosa Land Co		Coosa Land Co		Coosa Land Co	
9				"		"		"		"	
10				"		"		"		"	
11				"		"		"		"	
12				"		"		"		"	
13				"		"		"		"	
14				"		"		"		"	
15				"		"		"		"	
16				"		"		"		"	
17				"		"		"		"	
18				"		"		"		"	
19				"		"		"		"	
20				"		"		"		"	
21				"		"		"		"	
22				"		"		"		"	
23				"		"		"		"	
24				"		"		"		"	
1	49			"		"		"		"	
2				"		"		"		"	
3				"		"		"		"	
4				"		"		"		"	
5				"		"		"		"	
6				"		"		"		"	
7				"		"		"		"	
8				"		"		"		"	
9				"		"		"		"	
10				"		"		"		"	
11				"		"		"		"	
1	50			"		"		"		"	
2				"		"		"		"	
3				"		"		"		"	
4				"		"		"		"	
5				"		"		"		"	
6				"		"		"		"	
7				"		"		"		"	
8				"		"		"		"	
9				"		"		"		"	
10				"		"		"		"	
11				"		"		"		"	
12				"		"		"		"	
13				"		"		"		"	
14				"		"		"		"	
1	51			"		"		"		"	
2				"		"		"		"	
3				"		"		"		"	

SURVEY *Gadsden Land & Imp. Co (cont.)*

SECTION _____

TOWNSHIP _____

RANGE _____

MAP RECORDED IN

Map Book _____ Page _____

Form No. 3

Manufactured by Roberts & Son, B'ham

Lot	Block	Improvements	Value	1916	Value	1917	Value	1918	Value	1919	Value
1-51	51			<i>Coosa Land Co</i>		<i>Coosa Land Co</i>		<i>Coosa Land Co</i>		<i>Coosa Land Co</i>	
5				"		"		"		"	
6				"		"		"		"	
7				"		"		"		"	
8				"		"		"		"	
9				"		"		"		"	
10				"		"		"		"	
11				"		"		"		"	
12				"		"		"		"	
13				"		"		"		"	
14				"		"		"		"	
15				"		"		"		"	
16				"		"		"		"	
17				"		"		"		"	
18				"		"		"		"	
19				"		"		"		"	
20				"		"		"		"	
21				"		"		"		"	
22				"		"		"		"	
23				"		"		"		"	
24				"		"		"		"	
1-52	52			"		"		"		"	
2				"		"		"		"	
3				"		"		"		"	
4				"		"		"		"	
5				"		"		"		"	
6				"		"		"		"	
7				"		"		"		"	
8				"		"		"		"	
9				"		"		"		"	
10				"		"		"		"	
11				"		"		"		"	
12				"		"		"		"	
13				"		"		"		"	
14				"		"		"		"	
15				"		"		"		"	
16				"		"		"		"	
17				"		"		"		"	
18				"		"		"		"	
19				"		"		"		"	
20				"		"		"		"	
21				"		"		"		"	
22				"		"		"		"	
23				"		"		"		"	
24				"		"		"		"	
				"		"		"		"	

SURVEY *Gadsden Land & Imp. Co (Cont.)*

SECTION _____

MAP RECORDED IN _____

TOWNSHIP _____

RANGE _____

Map Book _____ Page _____

 Form No. 3
 Manufactured by Roberts & Son, Birmingham

Lot	Block	Improvements	Value	1916	Value	1917	Value	1918	Value	1919	Value
1	53			<i>Coosa Land Co</i>		<i>Coosa Land Co</i>		<i>Coosa Land Co</i>		<i>Coosa Land Co</i>	
2				"		"		"		"	
3				"		"		"		"	
4				"		"		"		"	
5				"		"		"		"	
6				"		"		"		"	
7				"		"		"		"	
8				"		"		"		"	
9				"		"		"		"	
10				"		"		"		"	
11				"		"		"		"	
12				"		"		"		"	
1	54			"		"		"		"	
2				"		"		"		"	
3				"		"		"		"	
4				"		"		"		"	
5				"		"		"		"	
6				"		"		"		"	
7				"		"		"		"	
8				"		"		"		"	
9				"		"		"		"	
10				"		"		"		"	
11				"		"		"		"	

SURVEY *James H. Gardner Add. to Gadsden*
McDuffie and Gardner

SECTION _____
 TOWNSHIP _____
 RANGE _____ Map Book _____ Page _____

Form No. 3
 Manufactured by Roberts & Son, B'ham

Lot	Block	Improvements	Value	1916	Value	1917	Value	1918	Value	1919	Value
1	B.B.			Ward & Hutchins		Hutchins & Co		Hutchins & Co		Hutchins & Co ¹⁹²⁰	
2		House		Battles Luther	1000	Battles Luther		Battles Luther		Morrow T H	
3				Ward & York		Ward & Wood		Ward York		Ward and York ¹⁹²⁰	
4				Ward & Co		Ward & Co		Ward & Co		Nunnally J F	1920
5				"		"		Ward & Brown		Ward & Co	1920
6				"		"		Arnold J H		Arnold J H	1920
7				Elliott Mrs M		Elliott Mrs M		Elliott Mrs M		Elliott Mrs M	1920
8											
9											
10											
11											
12											
13				Ward & Co		Ward & Stephens		Ward & Stephens		Ward and Stephens	1920
14				"		" & Shacker		Ward & Reagin		Ward and Reagin	1920
15				"		Ward & Payne		Ward and Payne		Ward and Payne	1920
16				"		Ward & Davis		Ward & Davis		Ward & Co	
17				"		"		Ward & Pounds		Ward and Pounds	1920
18				"		Ward & McHenry		Ward & McHenry		Ward and McHenry	1920
19				"		Ward & Co		Ward and York		Ward & Co	1920
20		u. 7 ²		Gardner D		Gardner D		Gardner D			1920
21		u. 7 ²		Gardner D		" "		" "			1920

1700 McDuffie

SURVEY *Harris Row Add. to Gadsden*

Not Platted

SECTION _____
 TOWNSHIP _____
 RANGE _____

MAP RECORDED IN
 Map Book _____ Page _____

Form No. 3
 Manufactured by Roberts & Son, B'ham

Lot	Block	Improvements	Value	1916	Value	1917	Value	1918	Value	1919	Value
1				Davis Jeff		Davis Jeff		Davis Jeff		Davis Jeff	1920
2				Baker Mrs F. A.		Baker Mrs F. A.		Baker Mrs F. A.		Pender J. H.	1920
3				Street A. S.		Street A. S.		Street A. S.		Davis Amanda	1920 <i>1900 Amanda Davis Albany Am 1920</i>
4				Wayne L. T.	500	Wayne L. T.		Wayne L. T.		Wayne L. T.	1920

SURVEY *Harris Add. to Gadsden*

Form No. 3
Manufactured by Roberts & Son, D'ham

Lot	Block	Improvements	Value	1916	Value	1917	Value	1918	Value	1919	Value
1	1			Smith J		Smith Mrs Elizabeth		Smith J		Smith J	1920
2				Green Mrs A L		Green Mrs A L		Green Mrs A L		Green Mrs A L	
3				Stoets T. G. Hrs.		Stoets T. G. Hrs.		Stoets Mrs Ma		Stoets Mrs Ma	1920 as amended
1	2	House		Buettner E D	450	Buettner E D		Buettner E D		Jenkins J D	1920
2				Stoets A. T.		Stoets T. G. Hrs		Stoets A T		Stoets A T	1920
3				"		"		"		"	1920
4				Stoets T. G. Hrs.		Stoets T G Hrs		" T G Hrs"		Stoets T Hrs	1920
5				Stoets A. T.		Stoets A T.		Stoets A T		Stoets A T	1920
6				"		"		"		"	1920
7				"		"		"		"	1920
1	3			Smith Mrs E		Smith Mrs Elizabeth		Smith Mrs Elizabeth		Wood Store	31
2				"		"		"		Stoets T. G.	1920
3				Stoets A. T.		Stoets A T.		Stoets A T		Stoets A T	1920
1	4	1 1/2		Holland T. B.	11	Holland T. B.		Holland T B		Holland T B	1920
2				Stoets T. G. Hrs		Stoets T G Hrs		Cassell C F		Cassell C F	1920
3				Stoets T. G. Hrs		Stoets Mrs Margaret A		Stoets		Stoets	
4				H. E. Auto & Electric Co		H. E. Auto & Electric Co		Jones & Heats		Jones & Heats	1920
5				Stoets T. G. Hrs		Stoets T G Hrs		Stoets Mrs Ma		Stoets Mrs Ma	1920
1	5	✓		Campbell Bros.		Campbell Bros.		Campbell Bros.		Campbell Bros.	1920
2		✓		Campbell Bros		"		"		"	1920
3		✓		Campbell Bros.	400	"		"		"	1920
Lot Block <i>Hertzberg Short Street Add. to Gadsden</i> <i>Plat Book "A" page 47</i>											
1				Camp J. A.		Sibert S. H.		Sibert S H		Sibert S H	
2				Sibert S. H.		"		"		"	
3				Sibert S. H.		"		"		"	
4				Dowling L Pt		Dowling L		Dowling L		Dowling L	
5				"		"		"		"	
6				"		"		"		"	
7				"		"		"		"	
8				Stoets ma.		Stoets ma					
9				Camp J. A.		"					
10		H (See Lots 109)		Camp J. A.	1200	"					
11				Stoets ma		"					
12				"		"					

SURVEY Herzberg Trustee Add to Gadsden

SECTION _____
TOWNSHIP _____
RANGE _____

MAP RECORDED IN
Map Book A Page 89

Form No. 3
Manufactured by Roberts & Son, Birmingham

Lot	Block	Improvements	Value	1916	Value	1917	Value	1918	Value	1919	Value
1				Hughes Mrs A J		Gadsden Car Works		Gadsden Car Works		Gadsden Car Works	
2				Paden John S.		"		" " "		" "	
3				Paden John S.		"		" " "		" "	1920
4				Paden W. C.		Paden W. C.		" " "		" "	
5				Green Mrs A L		Gadsden Car Works		Gadsden Car Works		" "	
6				Keeling John T.		" " "		" " "		" "	
7	7			Keeling John T.		Keeling John T.		" " "		" "	
8				Hughes Mrs A J		Gadsden Car Works		Gadsden Car Works		" "	
9				Jewell H. H.		" " "		" " "		" "	
10				Paden W. C.		Paden W. C.		Paden W. C.		Paden W. C.	
11				Green Mrs A L		Green Mrs A L		Green Mrs A L		Green Mrs A L	1920
12				Hughes Mrs A J		Hughes Mrs A J		Hughes Mrs A J		Hughes Mrs A J	1920
13		45' x 50' x 100' No. End 50' x 80' House		Taylor J. W. Bryant H. L.		Williams J. A. (120 ft. West) Bryant H. L. (450 x 80)		Williams J. A. Bryant H. L.		Williams J. A. Bryant H. L.	1920 1920
14				Gaffney Mrs Emma		Gaffney Mrs Emma		Gaffney Mrs Emma		Gaffney Mrs Emma	1920
15				Parshall A E Bishop J M		Parshall A E Bishop J M		Parshall A E Bishop J M		Parshall A E Bishop J M	
16		40' x 70'		Parshall A E Bishop J M		Parshall A E Bishop J M		Parshall A E Bishop J M		Parshall A E Bishop J M	1920
17				Hall Mrs N A		Hall Mrs N A		Hall Mrs N A		Hall Mrs N A	1920
18				Christopher O Hrs		Christopher O Hrs		Christopher O Hrs		Christopher O Hrs	1920
19				Paden W. C.		Paden W. C.		Paden W. C.		Paden W. C.	
20				Cassels C F		Cassels C F		Cassels C F		Cassels C F	1920
21				Green Mrs A L		Green Mrs A L		Green Mrs A L		Green Mrs A L	1920
22				Hughes Mrs A J		Hughes Mrs A J		Hughes Mrs A J		Hughes Mrs A J	1920
23				Paden W. C.		Paden W. C.		Paden W. C.		Paden W. C.	
24				Chester E J S		Chester E J S		Chester Mrs E J		Chester Mrs E J	
25				Chester E J S		" " "		" " "		" " "	
26				Chester E J S		" " "		" " "		" " "	
27				Chester E J S		" " "		" " "		" " "	

SURVEY *Highland Crest Add. to Gadsden*

SECTION _____

TOWNSHIP _____

RANGE _____

MAP RECORDED IN _____

Map Book _____ Page _____

 Form No. 3
 Manufactured by Roberts & Son, B'ham

Lot	Block	Improvements	Value	1916	Value	1917	Value	1918	Value	1919	Value
1	1			Neyman J. B.		Neyman J. B.		Igone J. H.		Igone J. H. = Jager J. C.	
2				"		"		"		" 1920	
3				"		"		"		" 1920	
4				King R. M.		King R. M.		Shannon J. D. ¹⁹¹⁷⁻¹⁹¹⁸		Shannon J. D. 1920	
5				Pool B. F.		Pool B. F.		Shannon J. D. ¹⁹¹⁷⁻¹⁹¹⁸		Shannon J. D. 1920	
6				King R. M.		King R. M.		King R. M.			
7				Neyman J. B.		Neyman J. B.		Igone J. H.		Igone J. H. = Jager J. C.	
8				"		"		"		" 1920	
9				"		"		"		" 1920	
10				" King R. M.		" = King R. M.		Igone J. H.		" 1920	
11	va.	} 50		Barnes W. E.		Barnes W. E.		Barnes W. E.		Barnes Walter E. 1920	
12	va.		" King R. M.		King R. M.		Barnes W. E.		Barnes Walter E. 1920		
13				Meharg R. L. M. E.		Meharg R. L. M. E.		Meharg R. L. M. E.		Meharg R. L. M. E.	
14				" King R. M.		" = King R. M.		"		"	
15				"		" = King R. M.		"		"	
16				Pool B. F.		" = Pool B. F.		" Pool B. F.		B. F. Pool 1920	
17	2			Meharg R. L. M. E.		Pool B. F.		Pool B. F.		Bozeman C. J. 1920	
18				B. F. Pool		"		"		"	
19				"		"		"		"	
20				"		"		"		"	
21				"		"		"		"	
22				"		"		"		"	
23				"		"		"		"	
24				"		"		"		"	
25				"		"		"		"	

SURVEY *Highland Park Add. to Gadsden*

SECTION _____
 TOWNSHIP _____
 RANGE _____

MAP RECORDED IN _____
 Map Book _____ Page _____

Form No. 3
 Manufactured by Roberts & Son, B'ham

Lot	Block	Improvements	Value	1916	Value	1917	Value	1918	Value	1919	Value
1	A	H		Morgan John F.	500	Morgan John F.		Morgan John F.		Morgan John F.	1920
2		Va		"		"		"		"	1920
3				"		"		"		"	1920
4				"	225	"		Ballard Dr. Inc		Ballard Dr. Inc	
5				Pinson A. W.	300	Pinson A. W.		Steel Geo W.		Steel Geo W.	1920
6				Meharg R. L. M. E.		Meharg R. L. M. E.		Meharg R. L. M. E.		Ward Mrs. Irene	1920
7				"		"		"		Ward Mrs. Irene	1920
8				Ward Mrs. Irene		Ward Mrs. Irene		Ward Mrs. Irene		Ward Mrs. Irene	1920
1	B			Cooley H. L.		Cooley H. L.		Cooley H. L.		Cooley H. L.	1920
2				"		"		Cooley H. L.		"	1920
3				"		"		Cooley H. L.		"	1920
4				N. Ala. Real. Est. Co.		North Ala. Real. Est. Co.		Smith E. W.		Smith E. W.	1920
5				Gladden W. W.		West W. W.		West W. W.		West W. W.	1920
6				"		Crocheron W. C.		McBride E. L.		McBride E. L.	1920
7		H		Gladden R. L.	300	Gladden W. W.		Gladden W. W.		Gladden W. W.	1920
8		21' W. Side		"		"		"		"	1920
1	C			Sitz J. H.		North Ala. Real. Est. Co.		Smith E. W.		Smith E. W.	1920
2				Sitz Mrs. J. H.		Sitz Mrs. J. H.		Sitz Mrs. J. H.		Sitz Mrs. J. H.	1920
3				Sitz J. H.		Sitz Mrs. J. H.		"		"	1920
4				Sitz J. H.		Sitz Mrs. J. H.		"		"	1920
5				Meharg R. L. M. E.		Meharg R. L. M. E.		Meharg R. L. M. E.		Meharg R. L. M. E.	1920
6				Richardson Saml.		Richardson Saml.		Richardson Saml.		Richardson Saml.	1920
7				Richardson Saml.		Richardson Saml.		Richardson Saml.		Richardson Saml.	1920
1	D	H		Jones W. M.	300	Jones W. M.		Jones W. M.		Jones W. M.	1920
2				Inger Mrs. Mary P.		Inger Mrs. Mary P.		Inger Mrs. Mary P.		Inger Mrs. Mary P.	1920
3		House		Bailey O. L.	400	Bailey O. L.		Bailey Oscar L.		Bailey Oscar L.	1920
4				Dalke Chas J.		Dalke Chas J.		Dalke Chas J.		Dalke Chas J.	1920
5				Thompson J. R.		Bailey N. L.		Bailey N. L.		Bailey N. L.	1920
6				"		"		"		"	1920
1	E			N. Ala. Real. Est. Co.		"		"		"	1920
2				"		"		"		"	1920
3				"		"		"		"	1920
4				"		"		"		"	1920
5				"		North Ala. Real. Est. Co.		Jones J. Will		Jones J. Will	1920
6				"		"		"		"	1920
7				"		"		"		"	1920
8		H		Gordon G.	800	"		"		"	1920
9				N. Ala. Real. Est. Co.		"		"		"	1920
10		House		Jones J. Will		Jones J. Will		Jones J. Will		Jones J. Will	1920
11				"	1000	"		"		"	1920
1	F			Sibert S. H.		Sibert S. H.		Sibert S. H.		Sibert S. H.	1920
2				"		"		"		"	1920
3				"		"		"		"	1920
4				"		"		"		"	1920
5				"		"		"		"	1920
6				"		"		"		"	1920

Sibert S. H. & Co. 1920

1920 J. W. Jones

SURVEY *Highland Park Add. to Gadsden*

SECTION _____

TOWNSHIP _____

RANGE _____

MAP RECORDED IN _____

Map Book _____ Page _____

Form No. 3

Manufactured by Roberts & Son, D'ham

Lot	Block	Improvements	Value	1916	Value	1917	Value	1918	Value	1919	Value
7	F			Sibert S. H.		Sibert S. H.		Sibert S. H.		Sibert S. H.	1920
8				Sibert S. H.		Sibert S. H.		Sibert S. H.		Sibert S. H.	1920
1	G			N. Alva Real Est Co.							
2				"							
3				"							
4				"							
5				"							
1	H	✓		Gordon E. G.		Smith R.C. Gordon E. G.		Smith NE		Smith E N	1920
2		✓		"		" = Smith R.C.		Smith NE		" "	"
3		✓		"		" "		" "		" "	"
4		✓		"		" "		Smith NE		Smith E N	"
5		✓		"		" "		Smith NE		" "	"
6		✓		"		" "		E. N. Smith		" "	1920
7				N. Alva Real Est Co.		North Ala. Real Est Co.					
8				Barnett J. B. Pres.		Barnett J. B.		Barnett J. B.		Barnett J. B.	
9				Heard Mrs C. B. Adm.		Heard Mrs C. B. Adm.		Heard Mrs C. B. Adm.		Heard Mrs C. B. Adm.	
10				Marshall Mrs Julia H.		Marshall Mrs J. H.		Marshall Mrs Julia H.		Marshall Mrs Julia H.	1920
11	H			Co. S. E.		200 Co. S. E.		Co. S. E.		Co. S. E.	
12				Smith J. Plum		Smith J. O. msc-co		Smith J. Plum		Smith J. P.	
13				"		"		"		"	
14				Hopkins W. D.		Hopkins W. D.		Hopkins W. D.		Adler J. O.	1920
15				Shivers W. O.		Shivers W. O.		Shivers W. O.		Shivers W. O.	1920
16				Shivers J. B.		Shivers J. B.		Shivers J. B.		Shivers J. B.	1920
1		✓		N. Alva Real Est Co.							
2				"							
3				"							
4				"							
5				"							
6				"							
7				"							
8				"							
9				"							
10				"							

Glenn Davis ad

Glenn Davis addition

SURVEY Hill & Canster Add. to Godsdon

SECTION _____

TOWNSHIP _____

RANGE _____

MAP RECORDED IN _____

Map Book _____ Page _____

Form No. 3
Manufactured by Roberts & Son, B'ham

Lot	Block	Improvements	Value	1916	Value	1917	Value	1918	Value	1919	Value
1	1			Stallings A. J.		Stallings A. J.		Stallings A. J.		Stallings A. J.	
2				"		"		Stallings A. J.		"	
3		Warehouse		Maloney William		Maloney Wm		Maloney Wm		Maloney Wm "Hrs"	1920
4				Stallings A. J.		Stallings A. J.		Stallings A. J.		Stallings A. J.	
5				Maloney William	1350	Maloney Wm		Maloney Wm		Maloney Wm "Hrs"	1920
6				Christopher M. G.		Christopher M. G.		Christopher M. G.		Christopher M. G.	
1	2			Stamm J. & Albert		Stamm J. & Albert		Stamm J. & Albert		Stamm J. & Albert	1920
2				Tucker J. W.		Tucker J. W.		Tucker J. W.		Tucker J. W.	1920
3				"		"		"		"	1920
4				City		City					
5		HOUSE		Curry J. L.	500	Curry J. L.		Curry J. L.		Curry J. L.	1920
6				Dickinson J. G.		Dickinson J. G.		Dickinson J. G.		Dickinson J. G.	1920
7				Dickinson J. G.		Dickinson J. G.		Dickinson J. G.		Dickinson J. G.	1920
8				Garrett W. M.		Bell G. W.		Bell G. W.		Moyer H. B. "Hrs"	1920
9		HOUSE		Curry J. L.	600	Curry J. L.		Curry J. L.		Curry J. L.	1920
10				May P. J. A.	700	May P. J. A.		Hardman W. J.		Hardman W. J.	1920
11		H		Little R. W.	500	Little R. W.		Little R. W.		Little R. W.	1920
12				"		Jones John F.		Jones John F.		Jones John F.	1920
13				Jones Mrs L. E.	1000	Jones L. E.		Jones Mrs L. E.		Jones Mrs L. E.	1920
1	3	North 1/2		Frix Joe P.		Frix Joe P.		Frix Joe P.		Frix Joe P.	1920
2		(W)		"		"		"		"	1920
3				Cason M. S. Heirs.		Cason W. S. Heirs.		Cason W. S. Heirs.		Cason W. S. Heirs.	1920
4				"		"		"		"	1920
5				Chandler Wm		Chandler Wm		Chandler Wm		Chandler Wm	1920
6				Chandler Wm		"		"		"	1920
7				Chandler Wm		" = Small M. B.		"		"	1920
8				Chandler Wm		"		"		"	1920
9				Chandler Wm		"		"		"	1920
1	4	HOUSE		A. L. Morton	600	Morton A. L.		Morton A. L.		Morton A. L.	1920
2		" 1/2		Baker Mrs F. A.		Baker Mrs F. A.		Baker Mrs F. A.		Baker Mrs F. A.	1920
3				"		"		Baker Mrs F. A.		Baker Mrs F. A.	1920
4				Frix Joe P.		Frix James P.		Frix James P.		Frix James P.	1920
5				Frix Jan. P.		Frix James P.		"		"	1920
6		H		Jones W. M.	350	Jones W. M.		Jones W. M.		Jones W. M.	1920
7				Herzberg L. L.		Herzberg L. L.		Herzberg L. L.		Herzberg L. L.	1920
8				Herzberg L. L.		Herzberg L. L.		"		"	1920
9				Gads. Ala. City Land Co.		Gads. Ala. City Land Co.		Gads. Ala. City Land Co.		Gads. Ala. City Land Co.	1920
10				"		"		"		"	1920
1	5			Giles James D. apt	750	Giles James D. apt.		Giles James D. apt.		Giles James D. apt.	1920
2		H North 1/2		Little R. W.		Little R. W.		Little R. W.		Little R. W.	1920
3				Dalrymple Mrs Laura		Dalrymple Mrs Laura		Dalrymple Mrs L.		Dalrymple Mrs L.	1920
4				Moore W. P.	500	Moore W. P.		Moore W. P.		Moore W. P.	1920
5		North 1/2		Little R. W.		Little R. W.		Little R. W.		Little R. W.	1920
6				Dalrymple Mrs Laura		Dalrymple Mrs Laura		Dalrymple Mrs L.		Dalrymple Mrs L.	1920
7				Stallings A. J.		Lynch E. H.		Lynch E. H.		Lynch E. H.	1920
8				Burnett Mary J.		Burnett Mary J.		Burnett M. J.		Burnett M. J.	1920
9				Burnett Phi W.		Heyne F. Jessie E.		Heyne F. Jessie E.		Heyne F. Jessie E.	1920
10				Burnett M. J.		Burnett Mary J.		Burnett M. J.		Burnett M. J.	1920

SURVEY Hill & Conover Add. (cont.)

Form No. 3
 Manufactured by Roberts & Son, B'ham

Lot	Block	Improvements	Value	1916	Value	1917	Value	1918	Value	1919	Value
9	5			Lintner W.F.		Lintner W.F.		Lintner W.F.		Lintner W.F.	1920
10		#1		Little R.W.		Little R.W.		Little R.W.		Little R.W. 1920	1920
11		#1		Little R.W.	800	Little R.W.		Little R.W.		Little R.W.	1920
12				Nelso Green Co		Nelso Green Co		Nelso Green Co		Nelso Green Co	1920
13		#1		Little R.W.		Little R.W.		Little R.W.		Little R.W.	1920
14				Beard J.H.P.		Beard J.H.P.		Beard J.H.P.		Beard J.H.P.	1920
15				Gasden Loan & Trust Co		Gasden Loan & Trust Co		Gasden Loan & Trust Co		Gasden Loan & Trust Co	1920
16				Beard J.H.P.		Beard J.H.P.		Beard J.H.P.		Beard J.H.P.	1920
17				Gasden Loan & Trust Co		Gasden Loan & Trust Co		Gasden Loan & Trust Co		Gasden Loan & Trust Co	1920
18				Woodliff Dunlop Trust Co		Woodliff Dunlop Trust Co		Woodliff Dunlop Trust Co		Woodliff Dunlop Trust Co	1920
19				Woodliff A.W.		Woodliff A.W.		Woodliff A.W.		Woodliff A.W.	1920
20				Woodliff Dunlop Trust Co		Woodliff Dunlop Trust Co		Woodliff Dunlop Trust Co		Woodliff Dunlop Trust Co	1920
1	6			Emory John B.		Emory John B.		Emory John B.		Emory John B.	1920
2				Lovjoy J.H. Hirs		Lovjoy J.H. Hirs		Lovjoy J.H. Hirs		Lovjoy J.H. Hirs	1920
3		E 2 W 2		Emory John B. Johnson C.D.		Emory John B. Johnson C.D.		Emory John B. Johnson C.D.		Emory John B. Johnson C.D.	1920
4				Lovjoy J.H. Hirs		Lovjoy J.H. Hirs		Lovjoy J.H. Hirs		Lovjoy J.H. Hirs	1920
5		#1		Johnson C.D.	700	Johnson C.D.		Johnson C.D.		Johnson C.D.	1920
6		20' E side		Johnson C.D. Lovjoy J.H. Hirs		Johnson C.D. Lovjoy J.H. Hirs		Johnson C.D. Lovjoy J.H. Hirs		Johnson C.D. Lovjoy J.H. Hirs	1920
7		W 1/2		Goodhue Edwin L.		Goodhue Edwin L.		Goodhue Edwin L.		Goodhue Edwin L.	1920
8		#1		Hooks Mrs Martha E.	1000	Little R.W.		Haight Mrs M.J.		Haight Mrs M.J.	1920
9				Goodhue Edwin L.		Goodhue Edwin L.		Goodhue Edwin L.		Goodhue Edwin L.	1920
10		#1 W 2 #1 E 2		Hooks Mrs Martha E.	1100	Hooks Mrs Martha E. Little R.W.		Hooks Mrs Martha E. Haight Mrs M.J.		Hooks Mrs Martha E. Haight Mrs M.J.	1920
11				Turner R.P.		Turner R.P.		Turner R.P.		Turner R.P.	1920
12				Hooks Mrs Martha E.		Hooks Mrs Martha E.		Hooks Mrs Martha E.		Hooks Mrs Martha E.	1920
13				Lintner W.F.		Lintner W.F.		Lintner W.F.		Lintner W.F.	1920
14				Hooks Mrs Martha E.		Hooks Mrs Martha E.		Hooks Mrs Martha E.		Hooks Mrs Martha E.	1920
15				Lintner W.F.		Lintner W.F.		Lintner W.F.		Lintner W.F.	1920
16				Hooks Mrs Martha E.		Hooks J.H.		Hooks J.H.		Hooks J.H.	1920
17				Lintner W.F.		Lintner W.F.		Lintner W.F.		Lintner W.F.	1920
18				Hooks Mrs Martha E.		Hooks J.J.		Hooks J.J.		Hooks J.J.	1920
1	7			Hurling J.R.		Hurling J.R.		Hurling J.R.		Hurling J.R.	1920
2				"		"		"		"	1920
3				"		"		"		"	1920
4				"	1380	"		"		"	1920
5				Hopkins W.D.		Hopkins W.D.		Hopkins W.D.		Hopkins W.D.	1920
6				Stamm Sidney		Stamm Sidney		Stamm Sidney		Stamm Sidney	1920
7		House		Eckman W.L. Alverson & Moore	300	Eckman W.L. Alverson & Moore		Eckman W.L. Alverson & Moore		Eckman W.L. Alverson & Moore	1920
8				Cornius Eugenia		Cornius Eugenia		Cornius Eugenia		Cornius Eugenia	1920
9				Eckman W.L.		Eckman W.L.		Eckman W.L.		Eckman W.L.	1920
10				Watt T. Brown		Brown Matt T.		Brown Matt T.		Brown Matt T.	1920
11				Eckman W.L.		Eckman W.L.		Eckman W.L.		Eckman W.L.	1920
12				Niblett Chas.	500	Niblett Chas.		Niblett Chas.		Niblett Chas.	1920
13				Eckman W.L.		Eckman W.L.		Eckman W.L.		Eckman W.L.	1920
14				Fletcher W.S.		Fletcher W.S.		Fletcher W.S.		Fletcher W.S.	1920
15				Eckman W.L.		Eckman W.L.		Eckman W.L.		Eckman W.L.	1920
16				Riechy W.A.		Riechy W.A.		Riechy W.A.		Riechy W.A.	1920

SURVEY Hill & Canster Add. (cont.)

SECTION _____

TOWNSHIP _____

RANGE _____

MAP RECORDED IN _____

Map Book _____ Page _____

Form No. 3
Manufactured by Roberts & Sho, B'ham

Lot	Block	Improvements	Value	1916	Value	1917	Value	1918	Value	1919	Value
20	10			Oliver J. C. "C"	3.00	Oliver J. C. "C"		Oliver J. C. "C"		Oliver J. C. "C"	1920
21				Christopher M. G.		Christopher M. G.		Christopher M. G.		Christopher M. G.	1920
22			4.00	McWilliams Louise		McWilliams Louise		McWilliams Louise		McWilliams Louise	1920
1	11	H		Hewlett D. H. wife	8.00	Hewlett D. H. wife		Hewlett D. H. wife		Hewlett D. H. wife	1920
2				Small M. B.		Small M. B.		Small M. B.		Small M. B.	1920
3		E ² W ²		Hewlett D. H. wife		Hewlett D. H. wife		Hewlett D. H. wife		Hewlett D. H. wife	1920
4				Mofford W. H.		Mofford W. H.		Mofford W. H.		Mofford W. H.	1920
5				Small M. B.		Small M. B.		Small M. B.		Small M. B.	1920
6				Mofford W. H.		Mofford W. H.		Mofford W. H.		Mofford W. H.	1920
7				Portner W. H.		Portner W. H.		Portner W. H.		Portner W. H.	1920
8				Rosebrook		Rosebrook		Rosebrook		Rosebrook	1920
9				Might D. R.		Might D. R.		Might D. R.		Might D. R.	1920
10				Sitz Mrs M. J.		Sitz Mrs M. J.		Sitz Mrs M. J.		Sitz Mrs M. J.	1920
11		H		Perrin J. M.		Perrin J. M.		Perrin J. M.		Perrin J. M.	1920
12			4.00	Myman G. F.		Myman G. F.		Myman G. F.		Myman G. F.	1920
13			12.00	Perrin J. M.		Perrin J. M.		Perrin J. M.		Perrin J. M.	1920
14				Small M. B.		Small M. B.		Small M. B.		Small M. B.	1920
15				Morrow T. W.		Morrow T. W.		Morrow T. W.		Morrow T. W.	1920
16				Stephens J. H.		Stephens J. H.		Stephens J. H.		Stephens J. H.	1920
17				Friday Mrs M. J.		Friday Mrs M. J.		Friday Mrs M. J.		Friday Mrs M. J.	1920
18				Stallings A. J.		Stallings A. J.		Stallings A. J.		Stallings A. J.	1920
1	12	H	8.00	Cole W. A.		Cole W. A.		Cole W. A.		Cole W. A.	1920
2				Stallings A. J.		Stallings A. J.		Stallings A. J.		Stallings A. J.	1920
3				Sulcer Mrs E. C.		Sulcer Mrs E. C.		Sulcer Mrs E. C.		Sulcer Mrs E. C.	1920
4				Crane Mrs Pearl		Crane Mrs Pearl		Crane Mrs Pearl		Crane Mrs Pearl	1920
5				Croft Miss Jennie L.		Croft Miss Jennie L.		Croft Miss Jennie L.		Croft Miss Jennie L.	1920
6				Mitchell J. C.		Mitchell J. C.		Mitchell J. C.		Mitchell J. C.	1920
7				Crane Mrs Pearl		Crane Mrs Pearl		Crane Mrs Pearl		Crane Mrs Pearl	1920
8				Teague Eugen W. L.		Teague Eugen W. L.		Teague Eugen W. L.		Teague Eugen W. L.	1920
9				Wimpie W. W.		Wimpie W. W.		Wimpie W. W.		Wimpie W. W.	1920
10				James Fannie		James Fannie		James Fannie		James Fannie	1920
11				Gadsden Nat Bank		Gadsden Nat Bank		Gadsden Nat Bank		Gadsden Nat Bank	1920
12		H	65.00	DuPre Howard "C"		DuPre Howard "C"		DuPre Howard "C"		DuPre Howard "C"	1920
13				Battery A. M.		Battery A. M.		Battery A. M.		Battery A. M.	1920
14				Chandler W. M.		Chandler W. M.		Chandler W. M.		Chandler W. M.	1920
15				Williams Martie "C"		Williams Martie "C"		Williams Martie "C"		Williams Martie "C"	1920
16			3.00	Hale Clark "C"		Hale Clark "C"		Hale Clark "C"		Hale Clark "C"	1920
17				Allsup H. W.		Allsup H. W.		Allsup H. W.		Allsup H. W.	1920
18				Lovjoy J. H. H.		Lovjoy J. H. H.		Lovjoy J. H. H.		Lovjoy J. H. H.	1920
19		H	25.00	Blair Mrs C. S. H.		Blair Mrs C. S. H.		Blair Mrs C. S. H.		Blair Mrs C. S. H.	1920
20				Gadsden Nat Bank		Gadsden Nat Bank		Gadsden Nat Bank		Gadsden Nat Bank	1920
1	13	H	25.00	Blair Mrs C. S. H.		Blair Mrs C. S. H.		Blair Mrs C. S. H.		Blair Mrs C. S. H.	1920
2				Gadsden Nat Bank		Gadsden Nat Bank		Gadsden Nat Bank		Gadsden Nat Bank	1920
3			5.00	Nelson Mrs Martha L.		Nelson Mrs Martha L.		Nelson Mrs Martha L.		Nelson Mrs Martha L.	1920
4				Lynch J. M.		Lynch J. M.		Lynch J. M.		Lynch J. M.	1920
5				Mynott Mrs M. E.		Mynott Mrs M. E.		Mynott Mrs M. E.		Mynott Mrs M. E.	1920
6				Gray L. S.		Gray L. S.		Gray L. S.		Gray L. S.	1920
7				Lovjoy J. H. H.		Lovjoy J. H. H.		Lovjoy J. H. H.		Lovjoy J. H. H.	1920
8				Elliott Mrs M. E.		Elliott Mrs M. E.		Elliott Mrs M. E.		Elliott Mrs M. E.	1920

SURVEY Hill o Canaler Add. (cont.)

SECTION _____
TOWNSHIP _____
RANGE _____

MAP REC'D IN _____
Map Book _____ Page _____

Form No. 3
Manufactured by Roberts & Son, B'ham

Lot	Block	Improvements	Value	1916	Value	1917	Value	1918	Value	1919	Value
6	13			Thompson C. E.		Curry J. L.		Curry J. L.		Curry J. L.	1920
7				Lovjoy J. H. Hrs		Lovjoy J. H. Hrs		Lovjoy J. H. Hrs		Lovjoy J. H. Hrs	1920 of 5 Powell
8				Langley May	475	Lynch J. M.		Lynch J. M.		Lynch J. M.	1920
9				Lovjoy J. H. Hrs		Lovjoy J. H. Hrs		Lovjoy J. H. Hrs		Lovjoy J. H. Hrs	1920
10				Langley May	475	Lynch J. M.		Lynch J. M.		Lynch J. M.	1920
11				Lovjoy J. H. Hrs		Lovjoy J. H. Hrs		Lovjoy J. H. Hrs		Lovjoy J. H. Hrs	1920
12				Comm. Prop.							
13				Hood R. C.	500	Hood R. C.		Hood R. C.		Hood R. C.	1920
14				Comm. Prop.						Comm. Prop.	
15				Hood R. C.		Hood R. C.		Hood R. C.		Hood R. C.	1920
16				Malone and Davis	50	Malone and Davis		Malone and Davis		Malone and Davis	1920
17				Stallings A. J.		Stallings A. J.		Stallings A. J.		Stallings A. J.	
18				Christopher Rufus		Christopher Rufus		Christopher Rufus		Christopher Rufus	1920
19				Stallings A. J.		Stallings A. J.		Stallings A. J.		Stallings A. J.	
20				Christopher Rufus		Christopher Rufus		Christopher R.		Christopher Rufus	1920
1	14			Rainey L. B. admr.		Rainey L. B. admr.		Rainey L. B. admr.		Rainey L. B. admr.	1920
2				Swell Mrs E. C.		Swell Mrs E. C.		Swell Mrs E. C.		Swell Mrs E. C.	1920
3				Rainey L. B. admr.		Rainey L. B. admr.		Rainey L. B. admr.		Rainey L. B. admr.	1920
4				Swell Mrs E. C.		Swell Mrs E. C.		Swell Mrs E. C.		Swell Mrs E. C.	1920
5				Woodliff A. W.		Woodliff A. W.		Woodliff A. W.		Woodliff A. W.	1920
6				Dodge Roy		Dodge Roy		Dodge Roy		Dodge Roy	1920
7				Burnett John L.		Burnett John L.		Burnett John L.		Burnett John L.	1920
8				Murphy W. T.		Murphy W. T.		Murphy W. T.		Murphy W. T.	1920
9				Burnett John L.		Burnett John L.		Burnett John L.		Burnett John L.	1920
10				Balls Dr A. W.		Balls Dr A. W.		Balls Dr A. W.		Powell L. B.	
11				Morrow T. W.		Morrow T. W.		Morrow T. W.		Morrow T. W.	1920
12				Block Mrs Margaret Admin.		Block Mrs Margaret Admin.		Block Mrs M. E.		Block Mrs M. E.	1920
13				Morrow T. W.		Morrow T. W.		Morrow T. W.		Morrow T. W.	1920
14				Rogers Chas & Laura		Rogers Chas & Laura		Rogers Chas & Laura		Rogers Chas & Laura	1920
15				Night B. G.		Night B. G.		Night B. G.		Night B. G.	1920
16				Chambers Burnett		Chambers Burnett		Cunningham C. B.		Cunningham Chas	1920
17				Friday Mrs J. G.		Night B. G.		Night H. M.		Night H. M.	1920
18				Morrow T. W.		Morrow T. W.		Edward J. F.		Ward C. B.	
1	15			Ward & Taylor		Ward & Taylor		Ward & Taylor		Taylor Henry	1920
2				Hill R. H.		Hill R. H.		Hill R. H.		Hill R. H.	1920
3		House		Burnett Fannie "C"	350	Burnett Fannie "C"		Burnett Fannie "C"		Burnett Fannie "C"	1920
4				Hill R. H.		Hill R. H.		Hill R. H.		Hill R. H.	1920
5				Phillips J. A.	400	Phillips J. A.		Phillips J. A.		Phillips J. A.	1920
6				Hill R. H.		Hill R. H.		Hill R. H.		Hill R. H.	1920
7				Green Ed. "C"		Green Ed. "C"		Green Ed.		Green Ed.	1920
8				Hill R. H.		Hill R. H.		Hill R. H.		Hill R. H.	1920
9				Crishorn W. A.		Holmsly Taylor		Holmsly Taylor		Holmsly Taylor	1920
10				Hill R. H.		Hill R. H.		Hill R. H.		Hill R. H.	1920
11				Fearn Alfred		Fearn Alfred		Fearn Alfred		Fearn Alfred	1920
12				Hill R. H.		Hill R. H.		Hill R. H.		Hill R. H.	1920
13				Elliott Mrs M. A.		Hightower E. B. C.		Hightower E. B. C.		Hightower E. B. C.	1920

SURVEY Hill & Canby Add. (cont.)

Form No. 3
 Manufactured by Roberts & Son, B'ham

Lot	Block	Improvements	Value	1916	Value	1917	Value	1918	Value	1919	Value
14	15			Hill P. H.		Hill P. H.		Hill P. H.		Hill P. H.	1920
15				Elliott Mrs Mena H.		Elliott Mrs Mena H.		Elliott Mrs Mena H.		Elliott Mrs Mena H.	1920
16				Hill P. H.		Hill P. H.		Hill P. H.		Hill P. H.	1920
17				Jackson Maria H.	340	Jackson Maria H.		Jackson Maria H.		Jackson Maria H.	1920
18				Hill P. H.		Hill P. H.		Hill P. H.		Hill P. H.	1920
19				May Manley "C"		May Manley "C"		May Manley "C"		Manley May "C"	1920
20				Hill P. H.	1000	Hill P. H.		Hill P. H.		Hill P. H.	1920
1	16			Hamilton A.P.		Hamilton A.P.		Hamilton A.P.		Hamilton A.P.	1920
2				Stallings A.P.		Stallings A.P.		Stallings A.P.		Stallings A.P.	1920
3				Hamilton A.P.		Hamilton A.P.		Hamilton A.P.		Hamilton A.P.	1920
4				Ingru J.C.		Ingru J.C.		Ingru J.C.		Ingru J.C.	1920
5				Palls D. W.		Palls D. W.		Palls D. W.		Palls D. W.	1920
6				"		"		"		"	1920
7	Hill Crest Add.	Hill Crest Add.		Platt Book "B" page 33 = 3 acres NW 1/4 SW 1/4 = 34-11-6		Platt Book "B" page 33 = 3 acres NW 1/4 SW 1/4 = 34-11-6		Platt Book "B" page 33 = 3 acres NW 1/4 SW 1/4 = 34-11-6		Platt Book "B" page 33 = 3 acres NW 1/4 SW 1/4 = 34-11-6	1920
8				Lasley Mill "C" = Mayman J. D.		Lasley Mill "C" = Mayman J. D.		Lasley Mill "C" = Mayman J. D.		Lasley Mill "C" = Mayman J. D.	1920
9				Gordon E. D.		Gordon E. D.		Gordon E. D.		Gordon E. D.	1920
10				King W. M.		King W. M.		King W. M.		King W. M.	1920
11				Moore Florence "C" 120		Moore Florence "C" 120		Moore Florence "C" 120		Moore Florence "C" 120	1920
12				Todd Winford "C"		Todd Winford "C"		Todd Winford "C"		Todd Winford "C"	1920
13				Gordon E. D.		Gordon E. D.		Gordon E. D.		Gordon E. D.	1920
14				Gordon E. D.		Gordon E. D.		Gordon E. D.		Gordon E. D.	1920
15				Burnett and Jordan		Burnett and Jordan		Burnett and Jordan		Burnett and Jordan	1920
16				King W. M.		King W. M.		King W. M.		King W. M.	1920
17				King W. M.		King W. M.		King W. M.		King W. M.	1920
18				King W. M.		King W. M.		King W. M.		King W. M.	1920
19				King W. M.		King W. M.		King W. M.		King W. M.	1920
20				King W. M.		King W. M.		King W. M.		King W. M.	1920
21				King W. M.		King W. M.		King W. M.		King W. M.	1920
22				King W. M.		King W. M.		King W. M.		King W. M.	1920
23				King W. M.		King W. M.		King W. M.		King W. M.	1920
24				King W. M.		King W. M.		King W. M.		King W. M.	1920
25				King W. M.		King W. M.		King W. M.		King W. M.	1920
26	Block			Hughes Heights Add.		Hughes Heights Add.		Hughes Heights Add.		Hughes Heights Add.	1920
27				Platt Book "B" page 103		Platt Book "B" page 103		Platt Book "B" page 103		Platt Book "B" page 103	1920
28				600 Newberry G.C.		600 Newberry G.C.		600 Newberry G.C.		600 Newberry G.C.	1920
29				600 McDaniel H.O.		600 McDaniel H.O.		600 McDaniel H.O.		600 McDaniel H.O.	1920
30				Marshall Mrs Julia		Marshall Mrs Julia		Marshall Mrs Julia		Marshall Mrs Julia	1920
31				"		"		"		"	1920
32				"		"		"		"	1920
33				"		"		"		"	1920
34				"		"		"		"	1920
35				"		"		"		"	1920
36				"		"		"		"	1920
37				"		"		"		"	1920
38				"		"		"		"	1920
39				"		"		"		"	1920
40				"		"		"		"	1920
41				"		"		"		"	1920
42				"		"		"		"	1920
43				"		"		"		"	1920
44				"		"		"		"	1920
45				"		"		"		"	1920
46				"		"		"		"	1920
47				"		"		"		"	1920
48				"		"		"		"	1920

SURVEY *Interurban Land Co.*

SECTION 32556
 TOWNSHIP 11512
 RANGE 656

MAP RECORDED IN
 Map Book B Page 207

Form No. 3
 Manufactured by Roberts & Son, B'ham

Lot	Block	Improvements	Value	1916	Value	1917	Value	1918	Value	1919	Value	
<i>John D. P.</i>	1			<i>Robinson C. W. H.</i>								
	2											
	3											
	4											
	5				<i>Paden John S. Hughes Mrs A J.</i>		<i>Paden John S. Hughes Mrs A J.</i>		<i>Paden John S. Hughes Mrs A J.</i>		<i>Paden John S. Hughes Mrs A J.</i>	1920 1920
	6			<i>Interurban Land Co</i>		<i>Interurban L Co</i>		<i>Interurban Land Co</i>		<i>Interurban Land Co</i>		
	7											
	8				<i>Paden John S. Hughes Mrs A J.</i>		<i>Paden John S. Hughes Mrs A J.</i>		<i>Paden John S. Hughes Mrs A J.</i>		<i>Paden John S. Hughes Mrs A J.</i>	1920 1920
	9							<i>Interurban Land Co</i>		<i>Interurban Land Co</i>	1920	<i>Sam Coffey</i>
	10				<i>Interurban Land Co</i>		<i>Interurban L Co</i>		"		"	
	11				"		"		"		"	
	12				"		"		"		"	
	13											
	14											
	15											
	16				<i>Robinson C. W. H.</i>							
<i>Dec. P. P.</i>	1	2		<i>Granling J. F.</i>		<i>Granling J. F.</i>		<i>Granling J. F.</i>		<i>Granling J. F.</i>	1920 1920 1920	
	2			"		"		"		<i>Granling J. F.</i>	1920	
	3			"		"		"		<i>Granling J. F.</i>	1920	
	4			<i>Ward & Co.</i>		<i>Ward & Co.</i>		<i>Ward & Co.</i>		<i>Ward C. S.</i>	1920	
	5			<i>Ward & Co.</i>		<i>Harris J. M.</i>		<i>Ward & Harris</i>		<i>Ward and Harris</i>	1920	
	6			<i>Ward & Palmer</i>		<i>Ward & C. M.</i>		<i>Ward & C. M.</i>		<i>Ward C. S.</i>	<i>Part 3c</i>	
	7			<i>Tanner & Co.</i>		<i>Interurban Land Co</i>		<i>Interurban Land Co</i>		<i>Interurban Land Co</i>	1920	
	8			<i>Interurban Land Co</i>		<i>Interurban Land Co</i>		<i>Clonius M. G.</i>		<i>Clonius M. G.</i>	1920	
	9			<i>Hames J. Mill</i>		<i>Hames J. Mill</i>		<i>Hames J. Mill</i>		<i>Hames J. Mill</i>	1920	
	10			<i>Hill L. N.</i>	700	<i>Hill L. N.</i>		<i>Hill L. N.</i>		<i>Hill L. N.</i>	1920	
	11			<i>Ward & Ashley</i>		<i>Portner W. H.</i>		<i>Portner W. H.</i>		<i>Portner W. H.</i>	1920	
	12			<i>Ward & Wood</i>		"		"		"	1920	
	13			"		"		"		"	1920	
	14			<i>Granling J. F.</i>		<i>Granling J. F.</i>		<i>Granling J. F.</i>		<i>Granling J. F.</i>	1920	
	15			"		<i>Granling J. F.</i>		"		<i>Granling J. F.</i>	1920	
	16			"		<i>Granling J. F.</i>		"		"	1920	
<i>John D. P.</i>	1	3		<i>Binard C. H.</i>		<i>Binard C. H.</i>		<i>Binard C. H.</i>		<i>Binard C. H.</i>	1920	
	2			<i>Robinson C. W. H.</i>		<i>Binard C. H.</i>		<i>Binard C. H.</i>		<i>Binard C. H.</i>	1920	
	3			"		<i>Binard C. H.</i>		<i>Binard C. H.</i>		<i>Binard C. H.</i>	1920	
	4			"		<i>Meads Mrs Adda</i>		<i>Meads Mrs Adda</i>		<i>Meads Mrs Adda</i>	1920	
	5			"		"		"		"		
	6			"		"		"		"		
	7			"		"		"		"		
	8			"		"		"		"		
	9			"		"		<i>Ray J. B.</i>		<i>Inger and White</i>	1920	
	10			"		"		"		"		
	11			"	<i>Mrs Mrs Leona</i>		<i>Mrs Mrs Leona</i>		<i>Mrs Mrs Leona</i>		<i>Mrs Mrs Leona</i>	1920
	12			"	<i>Meads Mrs Adda</i>		<i>Meads Mrs Adda</i>		<i>Meads Mrs Adda</i>		<i>Meads Mrs Adda</i>	1920
	13			"	<i>Clonius M. G.</i>		<i>Clonius M. G.</i>		<i>Clonius M. G.</i>		<i>Clonius M. G.</i>	1920
	14			"	<i>Hannon Mrs Hal</i>		<i>Hannon Mrs Hal</i>		<i>Hannon Mrs Hal</i>		<i>Hannon Mrs Hal</i>	1920
	15			"	<i>Stovall O. B.</i>		<i>Stovall O. B.</i>		<i>Stovall O. B.</i>		<i>Stovall O. B.</i>	1920
	16			"	"		"		"		"	1920

SURVEY *Interurban Land Co (cont.)*

SECTION 32 & 506
 TOWNSHIP 11 & 12
 RANGE 6 & 6

MAP RECORDED IN
 Map Book _____ Page _____

Form No. 3
 Manufactured by Roberts & Son, B'ham

Lot	Block	Improvements	Value	1916	Value	1917	Value	1918	Value	1919	Value
1	4			Robinson C.M.		Meeds Mrs Adda 7/11		Meeds Mrs Adda 7/11		Meeds Mrs Adda 7/11 1920	
2				"		"		"		"	
3				"		"		Meeds Mrs A M		"	
4				"		"		"		"	
5				"		"		"		"	
6				"		"		"		"	
7				"		"		Meeds Adda 7/11		"	
8				"		"		"		"	
9				Mrs Wooly		Wooly Mrs Elizabeth		Wooly Mrs Elizabeth 17		Wooly Mrs E J	Pat. SW 1920
10				"		"		"		Wooly Mrs E J 17	"
11				Robinson C.M.		Meeds Mrs Adda		Meeds Mrs A M		Meeds Mrs Adda	1920
12				"		"		"		"	1920
13				"		Robinson C.W. 1919		Robinson C.W. 1919		Robinson C.W. Mrs Adda	
14				"		Meeds Mrs Adda		"		Meeds Mrs Adda	1920
15				"		"		Meeds Mrs A M		"	1920
16				"		"		"		Haynie H L	
1	5			"		"		"		Meeds Mrs Adda	1920
2				"		"		"		"	
3				"		"		"		"	
4				"		"		"		"	
5				"		"		"		"	
6				"		"		"		"	
7				"		"		"		"	
8				"		Monroe & Lamar		Hall, Monroe & Lamar		Hall, Monroe & Lamar	1920
9				"		Meeds Mrs Adda		Meeds Mrs A M		Meeds Mrs Adda	1920
10				"		"		"		"	1920
11				"		"		"		"	1920
12				"		"		"		"	1920
13				"		"		"		"	
14				"		"		Heeling John T		Duncan Milk Co	1920
15				"		Meeds Mrs Adda		Meeds Mrs A M		Meeds Mrs Adda	1920
16				"		"		Heeling John T		Duncan Milk Co	1920
1	6			"		Monroe & Lamar		Hall, Monroe & Lamar		Hall, Monroe & Lamar	1920
2				"		Monroe & Lamar		Hall, Monroe & Lamar		Hall, Monroe & Lamar	1920
3				"		Meeds Mrs Adda		Meeds Mrs A M		Meeds Mrs Adda	1920
4				"		"		"		"	
5				"		"		"		"	
6				"		"		"		"	
7				"		"		"		"	
8				"		"		"		"	
9				"		Kerner & Rice		Kerner & Rice		Kerner & Rice	1920
10				"		Meeds Mrs Adda		Meeds Mrs A M		Meeds Mrs Adda	1920
11				"		"		"		"	
12				"		"		"		"	
13				"		"		"		"	
14				"		"		"		"	
15				"		"		"		"	
16				"		"		"		"	

11 }
 12 } 17
 13 }
 14 } 2
 15 }
 16 } 3

SURVEY *Interurban Land Co (cont.)*

SECTION _____

MAP RECORDED IN _____

TOWNSHIP _____

Map Book _____ Page _____

 Form No. 3
 Manufactured by Roberts & Son, B'ham

Lot	Block	Improvements	Value	1916	Value	1917	Value	1918	Value	1919	Value
1	8			Robinson C. M.		Coim Mrs M A		Coim Mrs M A		Coim Mrs M A	1920
2				"		"		Coim Mrs M A		Coim Mrs M A	1920
1	9			Keeling John T.		Keeling John T.		Keeling John T.		Keeling John T.	1920
2				Robinson C. M.		Meeds Mrs Adda		Meeds Mrs A M		Meeds Mrs Adda	1920
3				"		"		"		"	1920
4				"		Robinson C M		Robinson C M		Robinson C M	1920
5				Stephens G S.		Stephens G S		Stephens G S		Stephens G S	1920
6				"		"		Stephens G S		Stephens G S	1920
7				Robinson C. M.		Meeds Mrs Adda		Hardy G 93		Hardy G 93	1920
8				"		Hardy G 93		Hardy G 93		Hardy G 93	1920
1	10			"		Pettit Tom A		Pettit Tom A		Pettit Tom A	1920
2				"		Meeds Mrs Adda		Meeds Mrs A M		Pettit Tom A	1920
3				"		"		Cot M C		Cot M C	1920
4				"		"		Cot M C		Cot M C	1920
5				"		"		Meeds Mrs A M		Meeds Mrs Adda	1920
6	7			Mitchell J. C.	4.00	Mitchell J C		Mitchell J C		Mitchell J C	1920
7	Vacant			Robinson C M C W Smith		Smith err.		Smith err.		Smith err.	1920
8	"			Robinson C M C W Smith	4.00	Smith err		Smith err		Graham Geo F	1920
9				Robinson C M		Meeds Mrs Adda		Meeds Mrs A M		Chapman E	1920
10				"		"		"		"	1920
11				Interurban Land Co		Wright D R		Wright D R		Wright D R	1920
12				Interurban Land Co		Boyles E E		Wells L E		Wells L E	1920
13				"		Meeds Mrs Adda		Meeds Mrs A M		Smith J Monroe	1920
14				Robinson C. M.		"		"		Meeds Mrs A M	1920
15				"		Brothers J E		Brothers J E	24	Brothers J E	1920
16				"		Brothers J E		Brothers J E	24	Brothers J E	1920
1	11			McNair C. D.	6.00	McNair C. D.		McNair C D		McNair C D	1920
2				Gramling J F		Gramling J F		Gramling J F		Gramling J F	1920
3				"		Gramling J F		"		"	1920
4				"		Gramling J F		"		Gramling J F	1920
5				"		Gramling J F		"		Gramling J F	1920
6				"		Gramling J F		"		Gramling J F	1920
7				Interurban Land Co		Interurban Land Co		Patty J F		Patty J F	1920
8				"		"		Interurban Land Co		Interurban Land Co	1920
9				Jordan S A		Jordan S A		Jordan S A		Jordan S A	1920
10				Jordan G G		Jordan G G		Jordan G G		Jordan G G	1920
11				Meadows T R		Meadows T R		Meadows T R		Meadows T R	1920
12				"		"		"		Ward C B	1920
13				"		"		"		"	1920
14				School		"		"		"	1920
15				"		"		"		"	1920
16				"		"		"		"	1920
1	12			Wright F N		Wright F N		Wright F N		Wright F N	1920
2				"		Wright F N		"		"	1920
3				Interurban Land Co		Interurban Land Co		"		Mitchell J M	1920
4				Ward C B		Ward C B		Ward C B		Ward C B	1920

SURVEY *Interurban Land Co (cont.)*

SECTION _____
TOWNSHIP _____
RANGE _____

MAP RECORDED IN
Map Book _____ Page _____

Form No. 3
Manufactured by Roberts & Son, D'Ham

Lot	Block	Improvements	Value 1916	Value 1917	Value 1918	Value 1919
5	12	ward l & b		ward C S	Ward C S	Ward C S 1920
6		LeFevre E. R.		LeFevre E. R.	LeFevre E. R.	LeFevre E. R.
7		"		"	"	"
8		Forman C. M.		Forman C. M.	Forman C. M.	Forman C. M. 1920 J. B. McKean
9		Forman J. P.		Forman James J.	Forman J. P.	Forman J. P. 1920
10		"		"	Forman J. P.	" 1920
11		"		LeFevre E. R.	LeFevre E. R.	LeFevre E. R. 1920
12		"		Forman J. P.	"	" 1920
13		Interurban Land Co		Interurban Land Co	Interurban Land Co	Stancil N E 1920
14		ward l & b		ward C S	Ward C S	Ward C S 1920
15		Skinner E. R.		Skinner E. R.	Skinner E. R.	Skinner E. R. 1920
16		"		"	Mrs. Laura #4	Mitchell Mrs. Laura #4
17		Meadows T. R.		meadow T. R.	Meadows T. R.	Meadows T. R. 1920
18		"		"	"	" 1920 O. B. Taylor
19		"		"	"	" 1920
20		"		"	"	"
21		"		"	"	" 1920 W. L. Taylor
22		"	1175	"	"	" 1920
23		Interurban Land Co		Beard D. H.	Beard D. H.	Beard D. H.
24		Forman J. P.		Forman J. P.	Forman J. P.	Forman J. P. 1920
25	A	Clayton J. S.	250	Clayton J. S.	Clayton J. S.	Mulligan F. A. 1920
26		Interurban Land Co		Wood Hill B.	Wood Hill B.	Mulligan F. A. 1920
27		Gibbs Mrs. S. L.		Gibbs Mrs. S. L.	Gibbs Mrs. S. L.	Gibbs Mrs. S. L. 1920
1	13	Smith J. Plum		Smith J. P. Mrs. Co.	Smith J. Plum	Smith J. P. 1920
2		"		"	"	"
3		"		"	"	"
4		"		"	"	"
5		"		"	"	"
6		"		"	"	"
7		Requid m & b		Smith J. Plum	"	"
8		"		Smith J. Plum	"	"
1	14	Rains W. G.		Rains W. G.	Rains W. G.	Rains W. G. 1920
2		Rains W. G.		Rains W. G.	Rains W. G.	" 1920
3		Fumlin D. L.		Fumlin D. L.	Fumlin D. P.	Fumlin D. L. 1920
4		"		Garrard P. P.	Garrard P. P.	Garrard P. P. 1920
5		"		Garrard P. P.	"	" 1920
1	15	Murphy Lee W.		Murphy Lee W.	Murphy Lee W.	Murphy Lee W. 1920
2		"		"	"	"
3		"		"	"	"
4		"		"	"	"
5		"	1500	"	"	"
6		Fumlin D. L.		Fumlin D. L.	Fumlin D. P.	Fumlin D. L. 1920
7		"		Fumlin D. L.	"	" 1920
8		Interurban Land Co		Espy C. S.	Espy C. S.	Espy C. S. 1920
9		ward l & b		ward C. S.	Ward C. S.	Ward C. S. 1920
10		Dutton G. W.	200	Dutton J. W.	Dutton G. W.	Dutton G. W. 1920

SURVEY *Interurban Land Co (cont.)*

SECTION _____
 TOWNSHIP _____
 RANGE _____

MAP RECORDED IN
 Map Book _____ Page _____

Form No. 3
 Manufactured by Roberts & Son, B'ham

Lot	Block	Improvements	Value	1916	Value	1917	Value	1918	Value	1919	Value
11	15			Jones M. W.	400	Jones M. W. (old bill)	Jones M. W. (old bill)	Jones M. W. (old bill)	Jones M. W. (old bill)		
12				Interurban Land Co		Interurban Land Co	Interurban Land Co	Interurban Land Co	Interurban Land Co		
13				"		"	"	"	"		
14				"		"	"	"	"		
15				"		"	"	"	"		
16				Murphy Lee M. (Pat.)		Murphy Lee W	Murphy Lee W	Murphy Lee W	Murphy Lee W	1920	
17				"		"	"	"	"	1920	
18				"		"	"	"	"	1920	
1	16			ward C B		ward C B	ward C B	ward C B	ward C B	1920	
2				"		"	"	"	"	"	
3				"		"	"	"	"	"	
4				"		Payne & L	Payne & L	Payne & L	Bryant M	1920	
5				Interurban Land Co		Interurban Land Co	Interurban Land Co	Interurban Land Co	Interurban Land Co		
6				ward C B		ward C B	ward C B	ward C B	ward C B	1920	
7				"		"	"	"	"	1920	
8				"		"	"	"	"	1920	
9		House		Beverly F. M.	500	Beverly F. M.	500	Beverly F. M.	Beverly F. M.	1920	
10				Interurban Land Co		Interurban Land Co	Interurban Land Co	Interurban Land Co	Interurban Land Co		
11				"		"	"	"	"		
12				"		"	"	"	"		
13				"		"	"	"	"		
14				"		"	"	"	"		
15				"		"	"	"	"		
16				"		"	"	"	"		
1	17			"		"	"	"	"		
2				"		"	"	"	"		
3				"		"	"	"	"		
4				"		"	"	"	"		
5				"		"	"	"	"		
6				"		"	"	"	"		
7				"		"	"	"	"		
8				"		"	"	"	"		
1	18			"		"		Riley J. S. L.	Riley Bros.	1920	
2				"		"		"	J. S. Riley	1920	
3				"		"		"	"		
4				"		"		"	"		
5				"		"		"	"		
6				"		"		"	"		
7				"		"		"	"		
8				"		"		"	"		
9				"		"		"	"		
1	19			"		"		Johnson J. B. J.	Johnson J. B. J.	1120	
2				"		"		Interurban Land Co	Interurban Land Co		
3				"		"		"	"		
4				"		"		"	"		
5				"		"		"	"		

SURVEY *Interurban Land Co. (cont.)*

SECTION _____

TOWNSHIP _____

RANGE _____

MAP RECORDED IN _____

Map Book _____ Page _____

Form No. 3
Manufactured by Roberts & Son, B'ham

Lot	Block	Improvements	Value	1916	Value	1917	Value	1918	Value	1919	Value
6	19			<i>Interurban Land Co.</i>		<i>Interurban Land Co.</i>		<i>Interurban Land Co.</i>		<i>Interurban Land Co.</i>	
7				"		"		"		"	
8				"		"		"		"	
9				"		"		"		"	
10				"		"		"		"	
11				"		"		"		"	
12				"		"		"		"	
13				"		"		"		"	
14				"		"		"		"	
15				"		"		"		"	
1	20			<i>Interurban Land Co.</i>		"		<i>Bryant Ch</i>		<i>Bryant Ch</i>	
2				"		"		<i>Interurban Land Co</i>		<i>Interurban Land Co</i>	
3				"		"		<i>Bryant Ch</i>		<i>Bryant Ch</i>	
4				"		"		<i>Interurban Land Co</i>		<i>Interurban Land Co</i>	
5				"		"		"		"	
6				"		"		"		"	
7				<i>Johnson J.F.</i>		<i>Johnson J.F.</i>		<i>Johnson J.F.</i>		<i>Johnson J.F.</i>	
8				"		"		<i>Johnson J.F.</i>		<i>Johnson J.F.</i>	
9	21			<i>Interurban Land Co.</i>		<i>Interurban Land Co.</i>		<i>Interurban Land Co.</i>		<i>Interurban Land Co.</i>	
10				"		"		"		"	
11				"		"		"		"	
12				"		"		"		"	
13				"		"		"		"	
14				"		"		"		"	
15				"		"		"		"	
16				"		"		"		"	
1	22			"		"		"		"	
2				"		"		"		"	
3				"		"		"		"	
4				"		"		"		"	
5				"		"		"		"	
1	23			"		"		"		"	
2				"		"		"		"	
3				"		"		"		"	
4				"		"		"		"	
5				"		"		"		"	
6				"		"		"		"	
7				"		"		"		"	

Void Void Void

Bryant Ch * 1920
Interurban Land Co * 1920
Bryant Ch * 1920

Johnson J.F. 1920
Johnson J.F. 1920
Johnson J.F. 1920

Interurban Land Co 1920
Interurban Land Co 1920
Interurban Land Co 1920

SURVEY *Interurban Land Co. (Cont.)*

SECTION _____

TOWNSHIP _____

RANGE _____

MAP RECORDED IN _____

Map Book _____ Page _____

 Form No. 3
 Manufactured by Roberts & Son, B'ham

Lot	Block	Improvements	Value	1916	Value	1917	Value	1918	Value	1919	Value
2	A			<i>Interurban Land Co</i>		<i>Interurban Land Co</i>		<i>Interurban Land Co</i>		<i>City - City and Hugberg</i>	<i>1920</i>
3				"		"		"		"	<i>1920</i>
4				"		"		"		"	"
5				"		"		"		"	"
6				"		"		"		"	"
7				"		"		"		"	"
8				"		"		"		"	"
9				"		"		"		"	"
10				"		"		"		"	"
1	B			"		"		"		"	"
2				"		"		"		"	"
3				"		"		"		"	"
4				"		"		"		"	"
5				"		"		"		"	"
6				"		"		"		"	"
7				"		"		"		"	"
8				"		"		"		"	"
9				"		"		"		"	"
10				"		"		"		"	"
1	C			"		"		"		"	"
2				"		"		"		"	"
3				"		"		"		"	"
4				"		"		"		"	"
5				"		"		"		"	"
Lot	Block	<i>E.C. Jones Add. So. 11th St. Gadsden - Chamberly Court Record</i>									
1	<i>N. near end</i>	<i>owned by Smith Mrs Ossie</i>		<i>Smith Mrs Ossie</i>		<i>Smith Mrs Ossie</i>		<i>Smith Mrs Ossie</i>		<i>Smith Mrs Ossie</i>	<i>1920</i>
2		<i>Davis Mrs Mimmie</i>		<i>Davis Mrs Mimmie</i>		<i>Davis Mrs Mimmie</i>		<i>Davis Mrs Mimmie</i>		<i>Davis Mrs Mimmie</i>	<i>1920</i>
3		<i>" " " "</i>		<i>" " " "</i>		<i>" " " "</i>		<i>" " " "</i>		<i>" " " "</i>	<i>1920</i>
4		<i>" " " "</i>		<i>" " " "</i>		<i>" " " "</i>		<i>" " " "</i>		<i>" " " "</i>	<i>1920</i>
Lot	Block	<i>Keeling Addition, Platt Book "A" page 265.</i>									
1	<i>4th</i>	<i>Keeling Mary "C"</i>	<i>1000</i>	<i>Keeling Mary "C"</i>		<i>Keeling Mary "C"</i>		<i>Keeling Mary "C"</i>		<i>Keeling Mary "C"</i>	<i>1920</i>
2		<i>Smith Beatrice "C"</i>		<i>Smith Beatrice "C"</i>		<i>Smith Beatrice "C"</i>		<i>Smith Beatrice "C"</i>		<i>Smith Beatrice "C"</i>	<i>1920</i>
3		<i>Keeling Mollie</i>		<i>Keeling Mollie "C"</i>		<i>Keeling Mollie "C"</i>		<i>Keeling Mollie "C"</i>		<i>Keeling Mollie "C"</i>	<i>1920</i>
4	<i>7th</i>	<i>Keeling J. S.</i>	<i>500</i>	<i>Keeling J. S.</i>		<i>Keeling J. S.</i>		<i>Keeling J. S.</i>		<i>Keeling J. S.</i>	<i>1920</i>
5		<i>Daniel's Cora "C"</i>		<i>Daniel's Cora "C"</i>		<i>Daniel's Cora "C"</i>		<i>Daniel's Cora "C"</i>		<i>Daniel's Cora "C"</i>	<i>1920</i>
6		<i>Southern Mfg Co</i>		<i>Southern Mfg Co</i>		<i>Southern Mfg Co</i>		<i>Southern Mfg Co</i>		<i>Southern Mfg Co</i>	<i>1920</i>
7	<i>7th</i>	<i>Little R. W.</i>	<i>900</i>	<i>Little R. W.</i>		<i>Little R. W.</i>		<i>Little R. W.</i>		<i>Little R. W.</i>	<i>1920</i>
8		<i>Wilburn Sadie</i>		<i>Wilburn Sadie "C"</i>		<i>Wilburn Sadie "C"</i>		<i>Wilburn Sadie "C"</i>		<i>Wilburn Sadie "C"</i>	<i>1920</i>
9	<i>7th</i>	<i>Keeling Lee</i>	<i>300</i>	<i>Keeling Lee "C"</i>		<i>Keeling Lee "C"</i>		<i>Keeling Lee "C"</i>		<i>Keeling Lee "C"</i>	<i>1920</i>

SURVEY *Jackson & Cook Add.*

SECTION _____
TOWNSHIP _____
RANGE _____

MAP RECORDED IN
Map Book *A* Page *361*

Form No. 3
Manufactured by Roberts & Son, Bham

Lot	Block	Improvements	Value	1916	Value	1917	Value	1918	Value	1919	Value
1	1					<i>LeFevre, E.P.</i>		<i>LeFevre E.P.</i>			
1	2			<i>LeFevre E.P.</i>		<i>Consett W.A.</i>		<i>Consett W.A.</i>		<i>LeFevre E.P.</i>	<i>1920</i>
				<i>Consett W.A.</i>						<i>Consett W.A.</i>	<i>1920</i>
2				"		"		"		"	"
3				"		"		"		"	"
4				"		"		"		"	"
5				"		"		"		"	"
6				"		"		"		"	"
7				"		"		"		"	"
8				"		"		"		"	"
9				"		"		"		"	"
10				"		"		"		"	"
11				<i>LeFevre E.P.</i>		<i>LeFevre E.P.</i>		<i>LeFevre E.P.</i>		<i>LeFevre E.P.</i>	<i>1920</i>
1	3			<i>LeFevre E.P.</i>		<i>North Ala Eng Co</i>		<i>Lee M.</i>		<i>LeFevre E.P.</i>	
				<i>Hester Mrs E.A.</i>		<i>Hester Mrs E.A.</i>				<i>Lee M.</i>	
				<i>North Ala Eng Co</i>		<i>North Ala Eng Co</i>					
				<i>Hester Mrs E.A.</i>		<i>Hester Mrs E.A.</i>					
2				<i>Hayden H.W.</i>		<i>Hayden H.W.</i>		<i>Hayden H.W.</i>		<i>Hayden H.W.</i>	<i>1920</i>
3				"		"		"		"	"
4				"		"		"		"	"
5				"		"		"		"	"
6				"		"		"		"	"
7				"		"		"		"	"
8				"		"		"		"	"
9				"		"		"		"	"
10				"		"		"		"	"
11				"		"		"		"	"
12				"		"		"		"	"
13				"		"		"		"	"
14				"		"		"		"	"
15				"		"		"		"	"
16				"		"		"		"	"
17				"		"		"		"	"
18				"		"		"		"	"
19				"		"		"		"	"
20				"		"		"		"	"
21				"		"		"		"	"
22				"		"		"		"	"
1	4			<i>Ely "Foby" Heins</i>		<i>Ely "Foby" Heins</i>		<i>Ely "Foby" Heins</i>		<i>Ely "Foby" Heins</i>	<i>1920</i>
2				"		"		"		"	<i>1920</i>
1	5			<i>Parsons J.B.</i>		<i>Meharg R.L.</i>		<i>Meharg R.L.</i>		<i>Meharg R.L.</i>	<i>1920</i>
				<i>Meharg R.L.</i>		<i>Meharg R.L.</i>		<i>Meharg R.L.</i>		<i>Meharg R.L.</i>	<i>1920</i>
1	6			<i>Bailey and Howard</i>		<i>Bailey and Howard</i>		<i>Bailey and Howard</i>		<i>Bailey and Howard</i>	<i>1920</i>
2				"		"		"		"	"
3				"		"		"		"	"
4				"		"		"		"	"
5				"		"		"		"	"
6				"		"		"		"	"
7				"		"		"		"	"
8				"		"		"		"	"
9				"		"		"		"	"
10				"		"		"		"	<i>1920</i>

SURVEY *Kyle Add. 9th to 11th bet. For. & 3rd Ave.*

SECTION _____

TOWNSHIP _____

RANGE _____

MAP RECORDED IN _____

Map Book _____

Page _____

Form No. 3
Manufactured by Roberts & Son, B'ham

Lot	Block	Improvements	Value	1916	Value	1917	Value	1918	Value	1919	Value
55		und 1/2 lot und 1/2 lot		Hughes Mrs A J Green Mrs A L		Hughes Mrs A J Green Mrs A L		Hughes Mrs A J Green Mrs A L		Hughes Mrs A J Green Mrs A L 1920	
56		" " "		Hughes Mrs A J		Hughes Mrs A J		Hughes Mrs A J		Hughes Mrs A J 1920	
57				Tolson Mrs Dannie		Tolson Mrs Dannie		Tolson Mrs Dannie		Tolson Mrs Dannie 1920	
58				Craig Ruth		Craig Ruth		Craig Ruth		Craig Ruth 1920	
59		Res		Bellenger Mrs Kate J	1800	Bellenger Mrs Kate J		Anderson Mrs C R		Wright D R 1920	
60				Hard C S		Hard C S		Hard C S		Hard C S 1920	
61				Green Mrs A L Hughes Mrs A J		Green Mrs A L Hughes Mrs A J		Green Mrs A L Hughes Mrs A J		Green Mrs A L Hughes Mrs A J 1920	
62				" " "		" " "		" " "		" " "	
63				Tolson Mrs Dannie		Tolson Mrs Dannie		Tolson Mrs Dannie		Tolson Mrs Dannie 1920	
64				Sibert Home Place		Sibert Home Place		Sibert Home Place		Sibert Home Place 1920	
65		H & Pts 56		Gubbe Miss F E Coats Miss Annie		Gubbe Miss F E Coats Miss Annie		Gubbe Miss F E Coats Miss Annie		McCaffrey J T 1920	
66				Gubbe Miss F E Coats Miss Annie		Gubbe Miss F E Coats Miss Annie		Gubbe Miss F E Coats Miss Annie		McCaffrey J T 1920	
67				Craig Ruth L Burns		Craig Ruth L Burns		Craig Ruth L Burns		Bellenger W C	
68				Sibert Home Place		Sibert Home Place		Sibert Home Place		Sibert Home Place 1920	
69				Sibert Home Place		Sibert Home Place		Sibert Home Place		Sibert Home Place 1920	
70				Sibert Home Place		Sibert Home Place		Sibert Home Place		Sibert Home Place 1920	
71		H		Elliott Kyle	2000	Elliott Kyle		Elliott Kyle		Elliott Kyle 1920	
72				Disque Judge J H		Disque Judge J H		Disque Judge J H		Disque Judge J H 1920	
73				Mullens Mrs Fannie		Mullens Mrs Fannie		Mullens Mrs Fannie		Mullens Mrs Fannie 1920	
74		H & 50'		Paschal A E pt Paschal W H	2000	Paschal A E Paschal W H		Paschal A E Paschal W H		Paschal A E Paschal W H 1920	
75				Paschal A E		Paschal A E		Paschal A E		Paschal A E 1920	
76				Paschal A E		Paschal A E		Paschal A E		Paschal A E 1920	
77				Paschal A E		Paschal A E		Paschal A E		Paschal A E 1920	
78		House		Daughdrill E P	720	Daughdrill E P	720	Daughdrill J H		Daughdrill J H 1920	
79				Disque Judge John H		Disque Judge John H		Disque Judge John H		Disque Judge John H 1920	
80				Ross Mrs Belle Allen		Ross Mrs Belle Allen		Ross Mrs Belle Allen		Ross Mrs Belle Allen 1920	
Void 81											
" 82											
" 83											
" 84											
85				Thornton Dr R F		Thornton Dr R F		Thornton Dr R F		Thornton Dr R F 1920	
86				Thornton Dr R F		Thornton Dr R F		Thornton Dr R F		Thornton Dr R F 1920	
87				Woodliff J F		Woodliff J F		Woodliff J F		Woodliff J F 1920	
1		Part 1/2 lot part part		Smith John M Mitchell R A Smith Mrs Ossie Bingham Mrs E A Goodhue A E Little E P		Smith John M Mitchell R A Smith Mrs Ossie Bingham Mrs E A Goodhue A E Little E P		Smith John M Mitchell R A Smith Mrs Ossie Bingham Mrs E A Goodhue A E Little E P		Smith John M Mitchell R A Smith Mrs Ossie Bingham Mrs E A Goodhue A E Little E P 1920	
2				Little E P Dortch W R Goodhue A E		Little E P Dortch W R Goodhue A E		Little E P Dortch W R Goodhue A E		Little E P Dortch W R Goodhue A E 1920	
3		Res. 1/2 lot in Lot Bet (D & E) 1/2 " " " " " "		Little E P Dortch W R Goodhue A E		Little E P Dortch W R Goodhue A E		Little E P Dortch W R Goodhue A E		Little E P Dortch W R Goodhue A E 1920	
4		part		Quier C L		Quier C L		Quier C L		Quier C L 1920	
5				Bellenger W C		Bellenger W C		Bellenger W C		Bellenger W C 1920	
6				Galloway J F		Galloway J F		Galloway J F		Galloway J F 1920	

SURVEY *Hyle Add. Bots 9th & 10th Sts. 63rd & 5th Ave.*

SECTION _____
TOWNSHIP _____
RANGE _____

MAP RECORDED IN
Map Book A Page 29

Form No. 3
Manufactured by Roberts & Son, B'ham

Lot	Block	Improvements	Value	1916	Value	1917	Value	1918	Value	1919	Value
1	A	H		<i>Hyle P.D. Exce Harris heirs</i> Christopher T.D.	1800	<i>Hyle P.D. Exce. Flora H Harris heirs</i> Christopher T.D.	<i>Harris Mrs. Flora H</i> Christopher T.D.	<i>Hyle P.D. Exce. Harris heirs</i> Christopher T.D.	<i>Harris Mrs. Flora H</i> Christopher T.D.	1920	<i>F.H. Harris</i> Christopher T.D.
2				Coosa Land Co.		Coosa Land Co.	Coosa Land Co.	Coosa Land Co.			
3				<i>Hyle P.D. Exce. Harris heirs</i>		<i>Hyle P.D. Exce. Harris heirs</i>	<i>Hyle P.D. Exce. Flora H Harris heirs</i>	<i>Harris Mrs. Flora H</i>	1920		
4				Ward C.S.		Ward C.S.	Ward C.S.	Ward C.S.	1920		<i>Ward McAlpin</i>
5				<i>Ward C.S.</i> Ebbetts S.C.		<i>Ward C.S.</i> Ebbetts S.C.	<i>Ward C.S.</i> Ebbetts S.C.	<i>Ward C.S.</i> Ebbetts S.C.	1920		
6				<i>Hyle P.D. Exce. Harris heirs</i> Johnson T.L. Heirs		<i>Hyle P.D. Exce. Harris heirs</i> Johnson T.L. Heirs	<i>Hyle P.D. Exce. Harris heirs</i> Johnson T.L. Heirs	<i>Hyle P.D. Exce. Harris heirs</i> Johnson T.L. Heirs	1920		
7				<i>Ward C.S.</i> Ebbetts S.C.		<i>Ward C.S.</i> Ebbetts S.C.	<i>Ward C.S.</i> Ebbetts S.C.	<i>Ward C.S.</i> Ebbetts S.C.	1920		<i>Ward McAlpin</i>
8				Goodhue A.E.		Goodhue A.E.	Goodhue A.E.	Goodhue A.E.	1920		
9				<i>Hyle P.D. Exce. Harris heirs</i>		<i>Hyle P.D. Exce. Harris heirs</i>	<i>Hyle P.D. Exce. Harris heirs</i>	<i>Hyle P.D. Exce. Harris heirs</i>	1920		
10				Goodhue A.E.		Goodhue A.E.	Goodhue A.E.	Goodhue A.E.	1920		
11				<i>Hyle P.D. Exce. Harris heirs</i>		<i>Hyle P.D. Exce. Harris heirs</i>	<i>Hyle P.D. Exce. Harris heirs</i>	<i>Hyle P.D. Exce. Harris heirs</i>	1920		
12				Goodhue A.E.		Goodhue A.E.	Goodhue A.E.	Goodhue A.E.	1920		
13				<i>Hyle P.D. Exce. Harris heirs</i>		<i>Hyle P.D. Exce. Harris heirs</i>	<i>Hyle P.D. Exce. Harris heirs</i>	<i>Hyle P.D. Exce. Harris heirs</i>	1920		
14				Goodhue A.E.		Goodhue A.E.	Goodhue A.E.	Goodhue A.E.	1920		
15				Johnson T.L. Heirs		Johnson T.L. Heirs	Johnson T.L. Heirs	Johnson T.L. Heirs	1920		
16				Johnson T.L. Heirs (pt)		Johnson T.L. Heirs (pt)	Johnson T.L. Heirs (pt)	Johnson T.L. Heirs (pt)	1920		
17				Forman J.P. (pt)		Forman J.P. (pt)	Forman J.P. (pt)	Forman J.P. (pt)	1920		<i>Forman J.P. Hammond</i>
18				Johnson T.L. Heirs (pt)		Johnson T.L. Heirs (pt)	Johnson T.L. Heirs (pt)	Johnson T.L. Heirs (pt)	1920		
19	Res.			Dunlap Mrs Myrtle		Dunlap Mrs Myrtle	Davis Mrs M	Davis Mrs M	1920		
1	B			Lee F.G.		Lee F.G.	Lee F.G.	Lee F.G.			
2				Lee F.G.		Lee F.G.	Lee F.G.	Lee F.G.			
3				<i>Hyle P.D. Exce. Harris heirs</i>		<i>Hyle P.D. Exce. Harris heirs</i>	<i>Hyle P.D. Exce. Harris heirs</i>	<i>Hyle P.D. Exce. Harris heirs</i>	1920		
4				<i>Hyle P.D. Exce. Harris heirs</i>		<i>Hyle P.D. Exce. Harris heirs</i>	<i>Hyle P.D. Exce. Harris heirs</i>	<i>Hyle P.D. Exce. Harris heirs</i>	1920		
5											
6	30'			Ebbetts S.C.		Ebbetts S.C.	Ebbetts S.C.	Ebbetts S.C.	1920		
7	H			300 Hent G.L.		300 Hent G.L.	Hent G.L.	Hent G.L.	1920		
8				<i>Hyle P.D. Exce. Harris heirs</i>		<i>Hyle P.D. Exce. Harris heirs</i>	<i>Hyle P.D. Exce. Harris heirs</i>	<i>Hyle P.D. Exce. Harris heirs</i>	1920		
9				"		"	"	"			
10				"		"	"	"			
11				"		"	"	"			
Lot	Block	<i>Hyle Add. Platt Book "A" page 153 = Henry Lucas Cornelison 7th Sts.</i>									
1				<i>Hyle P.D. Exce. Harris heirs</i>		<i>Hyle P.D. Exce. Harris heirs</i>	<i>Hyle P.D. Exce. Harris heirs</i>	<i>Hyle P.D. Exce. Harris heirs</i>	1920		
2				"		"	"	"			
3				"		"	"	"			
4				"		"	"	"			
5				"		"	"	"			
6				Goodhue A.E.		Goodhue A.E.	Goodhue A.E.	Goodhue A.E.	1920		
7				"		"	"	"	1920		
8				Cornelson Geo H		Cornelson Geo H	Cornelson Geo H	Cornelson Geo H	1920		
9				<i>Hyle P.D. Exce. Harris heirs</i>		<i>Hyle P.D. Exce. Harris heirs</i>	<i>Hyle P.D. Exce. Harris heirs</i>	<i>Hyle P.D. Exce. Harris heirs</i>	1920		
10				"		"	"	"			
11				"		"	"	"			
12				"		"	"	"			
13				Cornelson Geo H		Cornelson Geo H	Cornelson Geo H	Cornelson Geo H	1920		
A	1			<i>Hyle P.D. Exce. Harris heirs</i>		<i>Hyle P.D. Exce. Harris heirs</i>	<i>Hyle P.D. Exce. Harris heirs</i>	<i>Hyle P.D. Exce. Harris heirs</i>	1920		

SURVEY *Hyle Add. Bet 9th & 10th and R.R. & Broad Sts.*

SECTION _____
TOWNSHIP _____
RANGE _____

MAP RECORDED IN
Map Book *A* Page *249*

Form No. 3
Manufactured by Roberts & Son, B'ham

Lot	Block	Improvements	Value	1916	Value	1917	Value	1918	Value	1919	Value
1	1			Portner W. H.		Portner W. H.		Portner W. H.		Prasack Miss Jennie	1920
2				Bap. Parsonage		Bap. Parsonage					
3				Hyle Real Est & Bldg Co		Hyle R. E. & B Co		Hyle Real Est & Bldg Co		Hyle Real Est & B Co	
4				Hyle R. B. Exp. Harris		Hyle R. B. Exp. Harris					
5				Hyle Real Est & Bldg Co		Hyle R. E. & B. Co		Hyle Real Est & Bldg Co		Hyle Real Est & B Co	
6				"		"		"		"	
7				"		"		"		"	
8				Hyle Real Est & Bldg Co		"		"		"	
9				"		"		"		"	
10				"		"		"		"	
11				"		"		"		"	
12				"		"		"		"	
13				"		"		"		"	
14				"		"		"		"	
1	2	Storehouse		Hyle Mrs S. M.		Hyle Mrs S. M.		Hyle Mrs S. M.		Hyle Mrs S. M. 1920 P. H. Kelly	
2				Gallant J. A.		Gallant J. A.		Gallant John A.		Gallant J. A. = affords 1920	
3				Elliott Mrs Rena H.		Elliott Mrs Rena H.		Elliott Mrs Rena H.		Elliott Mrs Rena H.	
4				Hyle R. B. Exp. Harris		Hyle R. B. Exp. Harris		Hyle R. B. Exp.		Harris Mrs Flora 1920	
5				"		"		"		"	1920
6				Parrish Miss Jennie 150		Parrish Miss Jennie		Parrish Miss Jennie		Parrish Miss Jennie 1920	
7				Franklin Mrs Agnes		Franklin Mrs Agnes		Franklin Mrs Agnes		Franklin Mrs Agnes 1920	
8				Hyle Real Est & Bldg Co		Hyle R. E. & B. Co		Hyle Real Est & Bldg Co		Hyle Real Est & B. Co	
9				"		"		"		"	
10				"		"		"		"	
11				"		"		"		"	J. W. Burnett 1920
12				"		"		"		"	1920
13				"		"		"		"	1920
Lot	Block	Hyle Add. Chestnut & 9 th Streets Platt Book "A" page 189 = "M. V. Hyle"									
1				Hyle R. B. Exp. Harris		Hyle R. B. Exp. Harris		Hyle R. B. Exp.		Hyle Real Est & B. Co.	
2				"		"		"		"	
A 2				"		"		"		"	
3				Coosa Land Co		Coosa Land Co		Coosa Land Co		Coosa Land Co	
4	E ²			Malone and Davis		Malone and Davis		Malone and Davis		Malone and Davis 1920	
5				Coosa Land Co		Coosa Land Co		Coosa Land Co		Coosa Land Co 1920	
6				Beggs Mrs Bessie H.		Beggs Mrs Bessie H.		Beggs Mrs Bessie H.		Beggs Mrs Bessie H. 1920	
7				"		"		Beggs Mrs Bessie H.		"	1920
8				"		"		Beggs Mrs Bessie H.		"	1920
9				Elliott Mrs Rena H.		Elliott Mrs Rena H.		Elliott Mrs Rena H.		Elliott Mrs Rena H. 1920	
10				"		"		"		"	1920
11				"		"		"		"	1920
12	House			Barker W. A.		Barker W. A.		Barker W. A.		Barker W. A. 1920	
13				Elliott Mrs Rena H.		Elliott Mrs Rena H.		Elliott Mrs Rena H.		Elliott Mrs Hyle 1920	
14				"		"		"		Elliott Mrs Rena H. 1920	

SURVEY Ann Kyle Add.

SECTION 33

TOWNSHIP 11

RANGE 6

MAP RECORDED IN

Map Book B Page 379

Form No. 3
Manufactured by Roberts & Son, B'ham

Lot	Block	Improvements	Value	1916	Value	1917	Value	1918	Value	1919	Value
1		Berry Mattie "c"		Berry Mattie "c"		Berry Mattie "c"		Ried Frank		Ried Frank "c"	1920
2		Kyle Littleton "c"		Kyle Littleton "c"		Kyle Littleton "c"		Kyle Littleton "c"		Kyle Littleton "c"	1920
3		Kyle Enock "c"		Kyle Enock "c"		Kyle Enock "c"		Kyle Enock "c"		Kyle Enock "c"	1920
4		Kyle Riley "c"		" Riley "c"		" Riley "c"		Kyle Riley "c"		Kyle Riley "c"	1920
5		McClendon Dollie "c"		McClendon Dollie "c"		McClendon Dollie "c"		McClendon Dollie "c"		McClendon Dollie "c"	1920
6		Crook Mary "c"		Crook Mary "c"		Crook Mary "c"		Crook Mary "c"		Crook Mary "c"	1920
7		Cook Leta "c"		Cook Leta "c"		Cook Leta "c"		Cook Leta "c"		Cook Leta "c"	1920
8		Rosenbaum J & S		Rosenbaum J & S		Rosenbaum J & S		Rosenbaum J & S		Rosenbaum J & S	1920
9		Phillips John "c"		Phillips John "c"		Phillips John "c"		Phillips John "c"		Phillips John "c"	1920
10		"		Kyle Ann "Heirs"		Kyle Ann "Heirs"		" " "		" " "	1920
11		"		Phillips John "c"		Kyle Ann "Heirs"		" " "		" " "	1920
	Lot Block	Lairy and		Minshree Add.		" Part Trac 3 Sec. 7 - 12-6"		Platt Book "A" page 754			
1		74' x 109'		Paul Vivona	200	Paul Vivona		Paul Vivona		Paul Vivona	1920
2				Morrow J. W.		Dowling L. pt.		Dowling L. pt.		Dowling L. pt.	1920
3				Dowling L.							
4				Williams Allen "c"		Williams Allen "c"		Williams Allen "c"		Williams Allen "c"	1920
5				Williams Allen "c"		Williams Allen "c"		Williams Allen "c"		Williams Allen "c"	1920
6		House		E. J. Todd "c"	100	Todd E. J. "c"		Todd E. J. "c"		Todd E. J. "c"	1920
7		House		Moses Cowan	220	Cowan Moses "c"		Cowan Moses "c"		Cowan Moses "c"	1920
8		va pt		Coin Mrs M. A.		Coin Mrs M. A.		Coin Mrs M. A.		Coin Mrs M. A.	1920
9				Rogers Susan		Rogers Susan "c"		Rogers Susan		Rogers Susan	1920
10				Byers Alongo "c"		Byers Alongo "c"		Byers Alongo "c"		Byers Alongo "c"	1920
11				Ward & Barnes		Ward & Barnes		Ward & Barnes		Ward & Barnes	1920
12				Baxter Mrs F. A.		Gulf States Steel Co.		Gulf States Steel Co.		Gulf States Steel Co.	1920
13				W. O. Phillips		Rosenbaum S. J.		Rosenbaum S. J.		Rosenbaum S. J.	1920
14				Byers J. W.		Byers J. W.		Byers J. W.		Byers J. W.	1920
15				Quied Mrs Alice E		Quied Mrs Alice E		Quied Mrs Alice E		Quied Mrs Alice E	1920
16				Land Thomas "c"		Land Thomas "c"		Land Thomas "c"		Land Thomas "c"	1920
17				Cowan Mrs M. B.	50	Cowan Mrs M. B.		Cowan Mrs M. B.		Cowan Mrs M. B.	1920
18				W. M. Maecher		Maecher J. W.		Maecher J. W.		Maecher J. W.	1920
19				Williams Riley J.	50	Williams Riley J.		Williams Riley J.		Williams Riley J.	1920
20				Dowling L.		Dowling L.		Dowling L.		Dowling L.	1920
21				Macasey Ellen "c"		Macasey Ellen "c"		Macasey Ellen "c"		Macasey Ellen "c"	1920
22				Maggie Ash "c"		ASH Maggie "c"		Frebaum Lee		Hood P. J.	1920
23				Dowling L.		Dowling L. pt. - Freeman of		Dowling L. pt. - Freeman of		Dowling L. pt. - Freeman of	1920
24				School Lot		Maecher J. W.		Maecher J. W.		Maecher J. W.	1920
	Lot Block	Liddell and		Haugberg Add.		Platt Book "A" page 47					
1				Camp J. A.		Camp J. A.		Camp J. A.		Camp J. A.	1920
2				Swell Geo. P.		Swell Geo. P. "c"		Tripp Mrs Augusta		Tripp Mrs Augusta	1920
3				Paden John S.	200	Paden John S.		Paden John S.		Paden John S.	1920
4				Stephens Stella		Stella Stephens		Stephens Mrs Stella		Stephens Mrs Stella	1920
5				E & Lee		Lee E & G		Lee E & G		Lee E & G	1920
6				Cottingham Mrs F. S.		Cottingham Mrs F. S.		Cottingham Mrs F. S.		Cottingham Mrs F. S.	1920
7				"		"		"		"	1920
8				"	1200	"		"		"	1920
9				Camp J. A.		Camp J. A.		Camp J. A.		Camp J. A.	1920
10				"		Camp J. A.		Camp J. A.		Camp J. A.	1920
11				E & Lee		Lee E & G		Lee E & G		Lee E & G	1920

SURVEY Liddell Add.

SECTION _____
TOWNSHIP _____
RANGE _____

MAP RECORDED IN
Map Book A Page 216

Form No. 3
Manufactured by Roberts & Son, P'ham

Lot	Block	Improvements	Value	1916	Value	1917	Value	1918	Value	1919	Value
1	1			Johnson W.A.		Johnson W.A. "C"		Johnson W.A. "C"		Johnson W.A. "C" 1920	
2				"		Johnson W.A. "C"		Johnson W.A. "C"		Johnson W.A. "C" 1920	
3				Gas Loan Trust Co		Gas Loan Trust Co		Gas Loan Trust Co			
4				Echols Mary "C"		Echols Mary "C"		Echols Mary "C"		Echols Mary "C" 1920	
5		House		Bates Roy & Ethel 360		Bates Roy & Ethel 360		Bates Roy & Ethel 360		Bates Roy & Ethel 360 1920	
6		26		Dudley Henry	500	Dudley Henry "C"		Dudley Henry "C"		Dudley Henry "C" 1920	
7				Clark Quinnie		Clark Quinnie		Clark Quinnie		Clark Quinnie 1920	
8				Johnson T.L. Hris		Johnson T.L. Hris		Johnson T.L. Hris		Johnson T.L. Hris 1920	
9				Clark Quinnie		Clark Quinnie		Clark Quinnie		Clark Quinnie 1920	
10				Masonic Hall "C"				Col. Masonic Hall			
11				Johnson L.W.		Johnson L.W. "C"		Johnson L.W. "C"		Johnson L.W. "C" 1920	
12				Hergberg Lorraine D.C.		Hergberg Lorraine D.C.		Hergberg Lorraine D.C.		Hergberg Lorraine D.C. 1920	
13		1/2		Woodliff A.W.		Woodliff A.W.		Woodliff A.W.		Woodliff A.W. 1920	
14		1/2		Gas Loan Trust Co		Gas Loan Trust Co		Gas Loan Trust Co			
15		1/2		Woodliff A.W.		Woodliff A.W.		Woodliff A.W.		Woodliff A.W. 1920	
16		1/2		Gas Loan Trust Co		Gas Loan Trust Co		Gas Loan Trust Co			
17		1/2		Woodliff A.W.		Woodliff A.W.		Woodliff A.W.		Woodliff A.W. 1920	
18		1/2		Gas Loan Trust Co		Gas Loan Trust Co		Gas Loan Trust Co			
19				Goodhue Mrs Carrie L		Goodhue Mrs Carrie L		Goodhue Mrs Carrie L		Goodhue Mrs Carrie L 1920	
20		08		"		"		"		" 1920	
21				Hergberg Lorraine D.C.		Hergberg Lorraine D.C.		Hergberg Lorraine D.C.		Hergberg Lorraine D.C. 1920	
22				"		"		"		" 1920	
23				"		"		"		" 1920	
24				Lawrence Joe F.		Lawrence Joe F.		Lawrence Joe F.		Lawrence Joe F. 1920	
1	2	H		Maxwell Miss Annie E 350		Maxwell Miss Annie E 350		Maxwell Miss Annie E 350		Maxwell Miss Annie E 350 1920	
2				Harden J.H.	200	Harden J.H.		Harden J.H.		Harden J.H. 1920	
3				Harden J.H.	200	Harden J.H.		Harden J.H.		Harden J.H. 1920	
4				Rush J.F.		Rush J.F.		Rush J.F.		Rush J.F. 1920	
5				Lovejoy Rosa "C"	250	Beacham Joe "C" 400		Beacham Joe "C" 400		Beacham Joe "C" 400 1920	
6				Mitchell O.C.		Mitchell O.C.		Mitchell O.C.		Mitchell O.C. 1920	
7				Shivers J.B.		Shivers J.B.		Shivers J.B.		Shivers J.B. 1920	
8				"		"		"		" 1920	
9				Crocheron W.A.		Williams John		Williams John		Williams John 1920	
10				"		Crocheron W.A.		Crocheron W.A.		Crocheron W.A. 1920	
11				"		Crocheron W.A.		Crocheron W.A.		Crocheron W.A. 1920	
12				"		"		"		" 1920	
1	3			Prater Ella "C"		Prater Ella "C"		Prater Ella "C"		Prater Ella "C" 1920	
2				Thompson E.L.		Crocheron W.A.		Crocheron W.A.		Crocheron W.A. 1920	
3		HOUSE		Curry J.L.		Curry J.L.		Curry J.L.		Curry J.L. 1920	
4				Rush J.F.		Rush J.F.		Rush J.F.		Rush J.F. 1920	
5				"		"		"		" 1920	
6				Small M.B.		Small M.B.		Small M.B.		Small M.B. 1920	
7				Small M.B.		" a Boole		Small a Boole		" a John a Boole 1920	
8				Wood Tom "C"		Wood Tom "C"		Wood Tom "C"		Wood Tom "C" 1920	
9				"		"		"		" 1920	
10				Beaswell James		Beaswell James		Beaswell James		Beaswell James 1920	

SURVEY *Liddell Add. (cont)*

Form No. 3
Manufactured by Roberts & Son, B'ham

SECTION _____
TOWNSHIP _____
RANGE _____

MAP RECORDED IN _____
Map Book _____ Page _____

Lot	Block	Improvements	Value	1916	Value	1917	Value	1918	Value	1919	Value
11	3			Smith E.M.		Smith Alban		Smith E.M.		Smith Alban	1920 21 1/2 1/2
12				Smith E.M.		Smith Alban		Smith E.M.		" "	1920 21 1/2 1/2
13				Wright Mrs F.M.		Wright Mrs F.M.		Wright Mrs F.M.		Wright Mrs F.M.	1920 1920
14				Wright Mrs F.M.		Wright Mrs F.M.		Wright Mrs F.M.		" "	1920 1920
15				Rush J.F.		Rush J.F.		Rush J.F.		Rush J.F.	1920 1920
16				Wood J.M.		Wood J.M.		Wood J.M.		Wood J.M.	1920 1920
17				Wood J.M.		Wood J.M.		Wood J.M.		Wood J.M.	1920 1920
18		1a		120 Beckham Joseph		Lovjoy Rosa		Lewis Hattie		Lewis Hattie	1920 1920
19				Hugberg L.L.		Hugberg L.L.		Hugberg L.P.		Hugberg L.P. = Midgley C.H.	1920 1920
20				Crocheron W.A.		Crocheron W.A.		Crocheron W.A.		Crocheron W.A.	1920 1920
21				Rush J.F.		Rush J.F.		Rush J.F.		Rush J.F.	1920 1920
1	4	N ² E ² N ² S ²		Hugin J.F. Guice C.L.		Hugin John J. Guice C.L.		Hugin John J. Guice Mrs Alice E.		Hammond V Oscar Guice Mrs Hattie	1920 1920
2				Hugin J.F. Guice C.L.		Hugin John J. Guice C.L.		Hugin John J. Guice Mrs Alice E.		Hammond V Oscar Guice Mrs Hattie	1920 1920
3				Guice C.L.		Guice Mrs Alice E.		Guice Mrs Alice E.		Guice Mrs Alice E.	1920 1920
1	5			Ala City Land & Dev Co		Drew Ida "C"		Drew Ida "C"		Drew Ida "C"	1920 1920
2				Drew Ida "C"	600	Drew Ida "C"		" "		" "	1920 1920
3				Drew Ida		Drew Ida "C"		" "		" "	1920 1920
4				Holliday W.F.	350	Holliday W.F.		Holliday W.F.		Holliday W.F.	1920 1920
5				Hurst W.C.	600	Hurst W.C.		Hurst W.C.		Hurst W.C.	1920 1920
6				Roos J.M.		Roos J.M.		Roos J.M.		Roos J.M.	1920 1920
7				Roos J.M.		Roos J.M.		Roos J.M.		Roos J.M.	1920 1920
8		House		Armstrong A.L.		Armstrong Mrs A.L.		Armstrong Mrs A.L.		Armstrong Mrs A.L.	1920 1920
9				"	700	"		"		Armstrong Mrs A.L.	1920 1920
10				Wright J.O.		Wright J.O.		Wright J.O.		Wright J.O.	1920 1920
1	6			Thorton J.F.		Thorton J.F.		Thorton J.F.		Thorton J.F.	1920 1920
2				Guice C.L.		Guice Mrs A.E.		Guice Mrs Alice E.		Guice Mrs Alice E.	1920 1920
3				Byers Fannie "C"		Byers Fannie "C"		Byers Fannie "C"		Byers Fannie "C"	1920 1920
4				Rush J.F.		Rush J.F.		Rush J.F.		Rush J.F.	1920 1920
5				Stocks Mrs M.A.		Stocks Mrs M.A.		Guice Mrs Alice E.		Guice Mrs Alice E.	1920 1920
6				Perry N.E.		Perry N.E.		Perry N.E.		Perry N.E.	1920 1920
7				Little P.M.	600	Little P.M.		Little P.M.		Little P.M.	1920 1920
8				Little P.M.	600	Little P.M.		Little P.M.		Little P.M.	1920 1920
9				Garner Mill "C"		Garner Mill "C"		Garner Mill "C"		Garner Mill "C"	1920 1920
10				Gadsden Nat Bank		Gadsden Nat Bank		Gadsden Nat Bank		Gadsden Nat Bank	1920 1920
11				Malone T.D.	200	Malone T.D.		Malone T.D.		Malone T.D.	1920 1920
12				Tolson J.C.		Tolson J.C.		Tolson J.C.		Tolson J.C.	1920 1920
13				Stocks A.F.		Stocks A.F.		Stocks Mrs M.A.		Stocks Mrs M.A.	1920 1920
14				Hugberg L.L.		Hugberg L.L.		Stephens J.C.		Stephens J.C.	1920 1920
15				Woodliff A.R.		Woodliff A.R.		Guice Mrs Alice E.		Guice Mrs Alice E.	1920 1920
16				Portner W.H.		Portner W.H.		" "		" "	1920 1920
1	7			Cooty Thos.		Cooty Thos.		Cooty Thos.		Stephens J.C.	1920 1920
2				Pindney N.L. & C.		Pindney N.L. & C.		Pindney N.L. & C.		Pindney N.L. & C.	1920 1920
3				Pindney N.L. & C.	1000	Pindney N.L. & C.		" "		" "	1920 1920
4				Macasey Jane "C"		Macasey Jane "C"		Macasey Jane		Macasey Jane	1920 1920
5				Hugberg L.L.		Hugberg L.L.		Hugberg L.L.		Hugberg L.L.	1920 1920
6				Collins Thos. C.		Collins Thos. C.		Hugberg L.L.		Hugberg L.L.	1920 1920

SURVEY *Liddell Add. (cont.)*

SECTION _____
TOWNSHIP _____
RANGE _____

MAP RECORDED IN
Map Book _____ Page _____

Form No. 3
Manufactured by Roberts & Son, Bham

Lot	Block	Improvements	Value	1916	Value	1917	Value	1918	Value	1919	Value
7	7			Muse Cora	250	Muse Cora "C"		Muse Cora "C"		Muse Cora "C"	1920
8				Stocks A.T.		Stocks A.T.		Stocks Miss Ida		Stocks Miss Ida	1920
9	H			Burton Mary "C"	400	Burton Mary "C"	400	Burton Mary "C"		Burton Mary "C"	1920
10	"			Echols Mary "C"		Echols Mary "C"		White Mary "C"		White Mary "C"	1920
11				Lawrence Fannie		Lawrence Fannie "C"		Lawrence Fannie "C"		Lawrence Fannie "C"	1920
12				Portner W H		Portner W H		Tripps Ollie "C"		Tripps Ollie "C"	1920
1	8			Mason W M	700	Mason W M		Mason W M		Mason W M	1920
2	1/2 lot	"		Gas Loan & Trust Co Woodliff A W		Gas Loan & Trust Co Bates D E	650	Gas Loan & Trust Co Bates D E		Woodliff A W Bates D E	1920 1920
3				Gas Loan & Trust Co Spill C (Capt.)		Gas Loan & Trust Co Spill C (Capt.)		Gas Loan & Trust Co Spill C (Capt.)		Gas Loan & Trust Co Spill C (Capt.)	1920
4	1/2 x 7' x 105'			Colman Julia	250	Colman Julia "C"		Colman Julia "C"		Colman Julia "C"	1920
5				Freeman Thos J		Freeman Thos J		Freeman Thos J		Freeman Thos J	1920
6				Hugberg Lorenman D & Co		Hugberg Lorenman D & Co		Hugberg Lorenman D & Co		Hugberg Lorenman D & Co Stephens J C Hugberg D & Co	1920 1920
7				Gas Loan & Trust Co Lucy W E		Gas Loan & Trust Co Lucy W E		Gas Loan & Trust Co Lucy W E		Gas Loan & Trust Co Lucy W E	1920
8	1/2 S 7/8			Hoge Mrs Mammie W		Hoge Mrs Mammie W		Hoge Mrs Mammie W		Hoge Mrs Mammie W	1920
9	5/8			Hoge Mrs Mammie W		Hoge Mrs Mammie W		Hoge Mrs Mammie W		Hoge Mrs Mammie W	1920
10	1/2 lot			Gas Loan & Trust Co Woodliff A W		Gas Loan & Trust Co Woodliff A W		Gas Loan & Trust Co Woodliff A W		Woodliff A W	1920 Handwritten
11				Hugberg Lorenman D & Co		Hugberg Lorenman D & Co		Hugberg Lorenman D & Co		Hugberg Lorenman D & Co	1920
12				"		"		"		"	"
13				Hart Nicy		Hart Nicy "C"		Hart Nicy "C"		Hart Nicy "C"	1920
14				Stocks A.T.		Stocks A.T.		Stocks Mrs M A		Stocks Mrs M A	1920
15	2 1/2			Jordan S. A.	350	Jordan S. A.		Jordan S. A.		Jordan S. A.	1920 1920 1920
1	9			Snow Ed. "C"		Snow Ed "C"		Snow Ed "C"		Snow Ed "C"	1920
2				Gas Loan & Trust Co		Gas Loan & Trust Co		Gas Loan & Trust Co		Gas Loan & Trust Co	1920
3				Lawrence Arthur		Lawrence Arthur "C"		Lawrence Arthur "C"		Lawrence Arthur "C"	1920
4				Stocks A.T.		Stocks A.T.		Stocks Mrs M A		McMullen Chas	1920
5				Cobb J. F. "C"		Cobb J. F. "C"		Cobb J. F. "C"		Cobb J. F. "C"	1920
6	H			McMullen Chas	300	McMullen Chas		McMullen Chas		McMullen Chas	1920
7	5 1/2			Lucy Fred		Lucy Fred		Lucy Fred		Lucy W E	1920
8				Lucy Fred		"		Lucy Fred		Lucy W E	1920
9				Brocheron W. A.		Blide Ida		Blide Ida		Creed J. H. "C"	1920 1920 1920
10				Smith Frank		Smith Frank		Smith Sarah "C"		Smith Sarah "C"	1920
11				"		Smith Frank		Smith Sarah "C"		Smith Sarah "C"	1920
12				Lucy Fred	1200	Lucy Fred		Lucy Fred		Lucy W E	1920
1	10			Leach W. P.		Leach W. P.		Leach W. P.		Leach W. P.	1920
2				Night S. C.		Goldsby Ed		Goldsby Ed "C"		Goldsby Ed "C"	1920
3				Rush J. F.		Rush J. F.		Rush J. F.		Rush J. F.	1920
4				Brocheron W. A.		Bullivan W J wife		Bullivan W J		Bullivan W J	1920
5				Smith Frank		Smith Frank		Smith Sarah		Smith Sarah	1920
6				Rush J. F.		Bullivan W J wife		Bullivan W J		Noble Martha Ann	1920

SURVEY Moore & Hopson Add. to South Highlands

SECTION 7
TOWNSHIP 12
RANGE 6

MAP RECORDED IN
Map Book B Page 81-120

Form No. 3
Manufactured by Roberts & Son, Birmingham

Lot	Block	Improvements	Value	1916	Value	1917	Value	1918	Value	1919	Value
1	1			Moore J. W.		Moore J. W.		Rhea Joe		Henderson N.E.	1920
2				"		"		"		"	1920
3				Levi S		McCallum O.E.		McCallum O.E.		McCallum O.E.	1920
4				"		"		"		"	1920
5				"		"		"		"	1920
6				"		"		"		"	1920
7				"		"		"		"	1920
8				Clements H.C.		Clements H.C.		Clements H.C.		Clements D. H.C.	
9				Clements H.C.		Clements H.C.		"		"	
10				Potts A.E.		Potts A.E.		Potts A.E.		Potts E. A.	1920
11				"		"		Potts A.E.		"	1920
12	1			75 Campbell Mrs Fannie		Campbell Mrs Fannie		Campbell Mrs Fannie		Campbell Mrs Fannie	1920
13				Moore J. W.		Moore J. W.		Rhea Joe		Henderson N.E.	1920
14				"		"		"		"	
15				"		"		"		"	
16				"		"		"		"	
17				"		"		"		"	
18				Gilbert Jewelry Co		Gilbert Jewelry Co		Gilbert Jewelry Co		Gilbert Jewelry Co	1920
1	2			Cook N.E.		Cook N.E.		Cook N.E.		Cook N.E.	1920
2				Berry E.M.		Berry E.M.		Berry E.M.		Berry E.M.	1920
3				Moore J. W.		Moore J. W.		Rhea Joe		Henderson N.E.	1920
4				"		"		"		"	1920
5				"		"		"		"	1920
6				"		"		"		"	1920
7				"		"		"		"	1920
8				"		"		"		"	1920
9				"		"		"		"	1920
10				Moore J. W.		Hershaw C.G.		Hershaw C.G.	5	" = Hershaw C.G.	1920
11				Hershaw C.G.		Moore J. W.		"		"	1920
12				Moore J. W.		"		Rhea Joe = Hershaw C.G.		"	1920
13				"		"		"		"	1920
14				"		"		"		"	1920
15				"		"		"		"	1920
16				"		"		"		"	1920
17				"		"		"		"	1920
18				"		"		"		"	1920
1	3			Revised 600		McCord E.O.		McCord E.O.		McCord E.O.	
2				"		McCord E.A.		"		"	
3				Cook N.E.		Cook N.E.		Cook N.E.		Cook N.E.	1920
4				Hershaw C.G.		Hershaw C.G.		Hershaw C.G.	5	Hershaw C.G.	
5				Cook N.E.		Cook N.E.		Cook N.E.		Cook N.E.	1920
6				Moore J. W.		Moore J. W.		Rhea Joe = Cook N.E.		Henderson N.E.	1920
7				"		Cook N.E.		"		Henderson N.E.	1920
8				"		Moore J. W.		"		"	
9				Shamburger J.P.		Shamburger J.P.		Shamburger J.P.		Shamburger J.P.	1920
10				"		"		"		"	

SURVEY *Moore & Hopson Add. (Cont.)*

Form No. 3
Manufactured by Roberts & Son, B'ham

Lot	Block	Improvements	Value	1916	Value	1917	Value	1918	Value	1919	Value
11	3			<i>Selma Gas. Real Est. Co.</i>		<i>Selma Gas. Real Est. Co.</i>		<i>Selma Gas. Real Est. Co.</i>		<i>Selma Gas. Real Est. Co.</i>	
12				"		<i>McCord & O</i>		<i>McCord & O</i>		<i>McCord & O</i>	
13				"		"		"		" = <i>Selma & Gas.</i>	
14				"		"		"		"	
15				"		"		"		"	
16				"		"		"		"	
17				<i>Melton N.J.</i>		" = <i>Melton W.J.</i>		"		<i>Melton N.J.</i>	1920
18				"		"		"		<i>Melton N.J.</i>	1920
19				<i>McCord & O</i>		"		"		<i>McCord & O - Selma & Gas.</i>	
20				<i>McCord & O</i>		"		"		"	
21				<i>Selma Gas. Real Est. Co.</i>		<i>Selma Gas. Real Est. Co.</i>		<i>Selma Gas. Real Est. Co.</i>		"	
22				<i>McCord & O</i>		<i>McCord & O</i>		<i>McCord & O</i>		<i>McCord & O</i>	
23				<i>Selma Gas. Real Est. Co.</i>		<i>Selma Gas. Real Est. Co.</i>		<i>Selma Gas. Real Est. Co.</i>		"	
24				<i>Anderson Julia A.</i>		<i>Anderson Julia A.</i>		<i>Anderson J A.</i>		<i>Anderson Julia A. mo</i>	
25				"		"		"		"	1920
26				"		"		"		"	1920
1	4	<i>1/2 lot</i>		<i>Rosenbaum J & B</i>		<i>Rosenbaum J & B</i>		<i>Rosenbaum J & B</i>		<i>Henderson N E</i>	1920
2		<i>1/2 lot</i>		<i>Rosenbaum J & B</i>		<i>Rosenbaum J & B</i>		<i>Rosenbaum J & B</i>		<i>Henderson N E</i>	1920
3				<i>Selma Gas. Real Est. Co.</i>		<i>Selma Gas. Real Est. Co.</i>		<i>Selma Gas. Real Est. Co.</i>		<i>Selma & Gas. Real Est. Co.</i>	
4				"		"		"		"	
5				"		"		"		"	
6				"		"		"		"	
7				"		"		"		"	
8				"		"		"		"	
9				<i>Spear Henry</i>		<i>Henry Spear</i>		<i>Spear Henry</i>		<i>Spear Henry</i>	1920
10				<i>Selma Gas. Real Est. Co.</i>		<i>Selma Gas. Real Est. Co.</i>		<i>Selma Gas. Real Est. Co.</i>		<i>Selma & Gas. Real Est. Co.</i>	
11				"		"		"		"	
12				"		"		"		"	
13				"		"		"		"	
14				"		"		"		"	
15				"		"		"		"	
16				"		"		"		"	
17				"		"		"		"	
18				"		"		"		"	
19				"		"		"		"	
20				"		"		"		"	
21				"		"		"		"	
22				"		"		"		"	
23				"		"		"		"	
1	5			<i>Sturdevant J O</i>		<i>Sturdevant J O</i>		<i>Sturdevant J O</i>		<i>Sturdevant J O</i>	1920
2				"		"		"		"	
3				"		"		"		"	
4				"		"		"		"	
5				<i>Countryman A L</i>		<i>Countryman A L</i>		<i>Countryman A L</i>		<i>Countryman A L</i>	1920
6				"		"		"		"	1920
7				<i>Selma & Gas. Real Est. Co.</i>		<i>Melton N.J.</i>		<i>Selma & Gas. Real Est. Co.</i>		<i>Melton N.J.</i>	1920
8				"		"		"		"	1920

SURVEY Moore & Hodson Add. (cont.)

SECTION _____

TOWNSHIP _____

RANGE _____

MAP RECORDED IN

Map Book _____ Page _____

Form No. 3
Manufactured by Roberts & Son, Bham

Lot	Block	Improvements	Value	1916	Value	1917	Value	1918	Value	1919	Value
9	5			Milton W. J.		Milton W. J.		Milton W. J.		Milton W. J.	1920
10				"		"		"		"	
11				"		"		"		"	
12				"		"		"		"	
13				"		"		"		"	
1	6			"		"		"		"	
2				"		"		"		"	
3				"		"		"		"	
4				"		"		"		"	
5				"		"		"		"	
6				"		"		"		"	
1	7			Blauner J.		Blauner J.		Blauner J.		Blauner Isaac	1920
2				"		"		Blauner J.		"	1920
3				"		"		Blauner J.		"	
4				Kass. Ala. City Land Co.		Kass. Ala. City Land Co.		Kass. Ala. City Land Co.		Kass. Ala. City Land Co.	
5				Belma & G. P. Jones		Belma & G. P. Jones		Belma & G. P. Jones		Belma & G. P. Jones	
6				Duncan Chas O		Duncan Chas O		Duncan Chas O		Duncan Chas O	
7				Belma & G. P. Jones		Belma & G. P. Jones		Belma & G. P. Jones		Belma & G. P. Jones	
8				"		"		"		"	
9				"		"		"		"	
10				Wright D. P.		Wright D. P.		Wright D. P.		Wright D. P.	1920
11				Belma & G. P. Jones		Belma & G. P. Jones		Belma & G. P. Jones		Belma & G. P. Jones	
12				"		"		"		"	
13				"		"		"		"	
14				Johnson T. L. Heis		Johnson T. L. Heis		Johnson T. L. Heis		Ralls Mrs. W.	1920
15				Belma & G. P. Jones		Belma & G. P. Jones		Belma & G. P. Jones		Belma & G. P. Jones	
16				"		"		"		"	
17				"		"		"		"	
18				"		"		"		"	
19				"		"		"		"	
20				"		"		"		"	
21				"		"		"		"	
22				"		"		"		"	
23				"		"		"		"	
24				"		"		"		"	
25				Meharg R. L. M. S.		Meharg R. L. M. S.		Meharg R. L. M. S.		Meharg R. L. M. S.	1920
26				"		"		"		"	1920

SURVEY *Moragne Heights Add.*

SECTION _____
 TOWNSHIP _____
 RANGE _____
 MAP RECORDED IN
 Map Book *B* Page *90*

Form No. 3
 Manufactured by Roberts & Son, Bham

Lot	Block	Improvements	Value	1916	Value	1917	Value	1918	Value	1919	Value
1	1			Griffin F. F.		Griffin F. F.		Griffin Wood		Griffin Thos F. 1920 R. Hood	
2		House		Loneragan C. F.		Loneragan C. F.		Loneragan C. F.		Loneragan C. F. 1920	
3				Loneragan C. F.	1850	Loneragan C. F.		Loneragan C. F.		Loneragan C. F. 1920	
4				Echols Mrs J. L.		Echols Mrs J. L.		Echols City Lee		Echols Mrs O Lee 1920	
5				Echols Mrs J. L.		Echols Mrs J. L.		" "		" " " 1920	
6		Res.		Gallant W. M.		Gallant W. M.		Do Mfg Co		Southern Mfg. Co	
7				Blackwood D. R.		Blackwood D. R.		Do Mfg Co		Southern Mfg Co	
8		Va.	250	Blackstone W. D.		Blackstone W. D.		Blackstone W. D.		Sanson O C 1920	
9		Va.	3000	A. C. Adams		Adams A. C.		Adams A. C.		Adams A. C. 1920	
10				Gramling M. R.		Gramling M. R.		Gramling M. R.		Gramling M. R. 1920	
1	2			Davis Mrs H. M.		Davis Mrs H. M.		Davis Mrs Eula D.		Davis Mrs Eula D. 1920	
2				Davis Mrs H. M.		" " "		" " "		" " " 1920	
3				Davis Mrs H. M.		" " "		" " "		" " " 1920	
4				Smith A. P.		Sanson Mrs Mattie		Sanson Mrs Mattie		Sanson Mrs Mattie 1920	
5				Part C. M.		Part C. M.		Part C. M.		Part C. M. 1920	
6				Part C.		Part C. M.		Part C. M.		" " " 1920	
7		H		Griffin P. J.	800	Griffin P. J.		Griffin P. J.		Griffin P. J. 1920	
8				Moragne Miss M. E. Dal		Moragne Miss M. E. Dal		Moragne Miss M. E. Dal		Moragne Miss M. E. Dal 1920	
9				"		"		"		" " " " "	
10				"		"		"		" " " " "	
1	3	House		Hood R. L.	1800	Hood R. L.		Hood R. L.		Hood R. L. 1920	
2		H		Moon John L.		Moon John L.		Moon John L.		Moon John L. 1920	
3				Moon John L.	1500	Moon John L.		" " "		" " " 1920	
4				Moragne Miss M. E. Dal		Moragne Miss M. E. Dal				Moragne Miss M. E. Dal 1920	
5				McCune M. H.	720	McCune M. H.		McCune M. H.		McCune M. H. 1920	
6				Moragne Miss M. E. Dal		Moragne Miss M. E. Dal		Moragne Miss M. E. Dal		Moragne Miss M. E. Dal 1920	
7				"		"		"		" " " " "	
8				"		"		"		" " " " "	
9				"		"		"		" " " " "	
10				"		"		"		" " " " "	
11				Davis Mrs H. M.		Davis Mrs H. M.		Davis Mrs Eula D.		Davis Mrs Eula D. 1920	
12				Davis Mrs H. M.		" " "		" " "		" " " 1920	
13				Davis Mrs H. M.		" " "		" " "		" " " 1920	
14				Hood R. L.		Hood R. L.		Hood R. L.		Hood R. L. 1920	
1	4			Moragne J. M.		Moragne J. M. Mrs		Moragne J. M. Mrs		Moragne J. M. Mrs 1920	
2				"		"		"		" " " " "	
3				"		"		"		" " " " "	
4				"		"		"		" " " " "	
5				Moragne Judge J. M.	2000	Moragne J. M. Mrs		"		" " " 1920	
6				"		"		Moragne J. M. Mrs		" " " " "	
7				"		"		"		" " " " "	
8				"		"		"		" " " " "	
9				"		"		"		" " " " "	
10				"		"		"		" " " " "	
11				"		"		"		" " " " "	
12				"		"		"		" " " " "	

SURVEY *Moragne Heights Add. (cont.)*

SECTION _____

TOWNSHIP _____

RANGE _____

MAP RECORDED IN _____

Map Book _____ Page _____

Form No. 3
Manufactured by Roberts & Son, B'ham

Lot	Block	Improvements	Value	1916	Value	1917	Value	1918	Value	1919	Value
13	4			<i>Moragne J.M.</i>		<i>Moragne J.M. Mrs</i>		<i>Moragne J.M.</i>		<i>Moragne J.M. Mrs</i>	
14				"		"		"		"	
15				"		"		"		"	
16				"		"		"		"	
1	5			<i>Cornelly Mrs J.M.</i>		<i>Smith M. W.</i>		<i>Smith M. W.</i>		<i>Smith M. W.</i>	
2				<i>Moragne J.M.</i>		<i>Moragne J.M. Mrs</i>		<i>Moragne J.M.</i>		<i>Moragne J.M. Mrs</i>	
3				"		"		"		"	
4				"		"		"		"	
5				"		"		"		"	
6				"		"		"		"	
7				"		"		"		"	
8				"		"		"		"	
9				"		"		"		"	
10				"		"		"		"	
11				"		"		"		"	
1	6			"		"		"		"	
2				"		"		"		"	
3				"		"		"		"	
4				"		"		"		"	
5				"		"		"		"	
6				"		"		"		"	
7				"		"		"		"	
8				"		"		"		"	
9				"		"		"		"	
1	7			"	2.00	"		"		"	
2				<i>Moragne J.M.</i>		"		"		"	
3				"		"		"		"	
4				"		"		"		"	
5				"		"		"		"	
6				"		"		"		"	
7				"		"		"		"	
8				"		"		"		"	
9				"		"		"		"	
10				"		"		"		"	
11				"		"		"		"	
12				"		"		"		"	
13				"		"		"		"	
14				"		"		"		"	
15				"		"		"		"	
16				"		"		"		"	
17				"		"		"		"	
18				"		"		"		"	
1	8			"		"		"		"	
2				"		"		"		"	
1	9			<i>Fulman J.F.</i>		<i>Fulman J.F.</i>		<i>Fulman J.F.</i>		<i>Archer W.P.</i>	
2				"		<i>Archer W.P.</i>		<i>Archer W.P.</i>		<i>Archer W.P. - Burns J.A.</i>	
3				"		<i>Fulman J.F.</i>		<i>Fulman J.F.</i>		<i>Burns J.A.</i>	
4				"		"		"		"	

SURVEY *Moragne & Jordan Add.*

M^c Duffie & Gardner

SE Cor. SW SW
SECTION 4
TOWNSHIP 12
RANGE 6

MAP RECORDED IN

Map Book _____ Page _____

Form No. 3
Manufactured by Roberts & Son, D'ham

Lot	Block	Improvements	Value	1916	Value	1917	Value	1918	Value	1919	Value
1								(Davis Hurwell D)			
2				Hugbus L.L.		Penny J Simpson		Penny J Simpson		Penny J Simpson	1920
3				Savage Dr J H		Savage Dr J H		Savage Dr J H		Savage Dr J H	1920
4		la.		Allen G C	8.00	Allen G C		Allen G C		Allen G C	1920
5						Burnett Mary J	22.50	Burnett Mary J		Burnett Mary J	1920
6	Block	<i>Mc Duffie</i>		<i>Gardner Add.</i>		<i>Platt Book 13</i>	<i>page 123</i>	<i>Duncan J H</i>		<i>Duncan J H</i>	1920
1	1			Escaped		Watford R E		Watford R E		Watford R E	1920
2				ward l & b		ward c b		ward c b		ward c b	1920
3											1920
4											1920
5				Bishop J M		Bishop J M		Bishop J M		Bishop J M	1920
6											1920
7						Foster R H pt		Foster R H		Foster R H	1920
8						Foster R H pt		Foster R H		Foster R H	1920
9						Bishop J M		Bishop J M		Bishop J M	1920
10						Bishop J M		Bishop J M		Bishop J M	1920
11		House		Bishop J M		Bishop J M		Bishop J M		Bishop J M	1920
12		"		Hale J J	3.50	Hale J J		Hale J J		Hale J J	1920
13				Southern Mfg Co		Southern Mfg Co		Southern Mfg Co		Southern Mfg Co	1920
14				Penny M F		Penny M F		Penny M A		Penny M A	1920
15				Ratray A M		Ratray A M		Ratray A M		Ratray A M	1920
16				Pace M M	15.00	Pace M M		Pace M M		Pace M M	1920
17				Buwell A W		Buwell A W		Buwell A W		Buwell A W	1920
18		House		Bishop J M		Bishop J M		Bishop J M		Bishop J M	1920
19				Small S B		Small S B		Small S B		Small S B	1920
20				Bates B R		Bates B R		Bates B R		Bates B R	1920
21				Bates B R		Bates B R		Bates B R		Bates B R	1920
22				Brown L M		Brown L M		Brown L M		Brown L M	1920
23				Ward & Howell		Ward & Howell		Howell Harrison		Harrison Howell	1920
24				Escaped No 13 Farmer N B	20.00	Farmer N B	9.00	Farmer N B		Farmer N B	1920
1	D ^o			ward & addington		ward & addington		ward & addington		Uddington J L	1920
2				Jowers J M		Jowers J M		Jowers J M		Jowers J M	1920
3				ward & Anns		ward & Anns		ward & Anns		ward & Anns	1920
4						Leach J W		Leach J W		Leach J W	1920
5				250 Higgins J C		Higgins J C		Higgins J C		Higgins J C	1920
6				Bissett Mrs C J		Bissett Mrs C J		Bissett Mrs C J		Bissett Mrs C J	1920
7				Gardner D		Gardner D		Gardner D		Gardner D	1920
8											1920
9											1920
10						Keener A M		Keener A M		Keener A M	1920
11						Gardner D		Gardner D		Gardner D	1920
12											1920
13											1920
14											1920
15											1920
16				McPrayer D F	4.50	McPrayer D F		McPrayer D F		McPrayer D F	1920
17		Hs.		Gardner D		Gardner D		Gardner D		Gardner D	1920
18				McDowell M G	4.20	McDowell M G		McDowell M G		McDowell M G	1920
19				ward c b		ward c b		ward c b		ward c b	1920
20				Goner H G	6.00	Goner H G		Goner H G		Goner H G	1920
21		House		ward c b		ward c b		ward c b		ward c b	1920
22				ward & Pace		Pace H B		Pace H B		Pace H B	1920
23				ward l & b		ward c b		ward c b		Jowers J M	1920
24				ward l & b		ward & jarrell		ward & jarrell		ward & jarrell	1920
Fract	Lot (12)	H 1/2		Gardner D		Gardner D		Gardner D		Gardner D	1920

SURVEY *Norris Add.*

Frce. 1
SECTION 7
TOWNSHIP 12
RANGE 6

MAP RECORDED IN
Map Book A Page 200

Form No. 3
Manufactured by Roberts & Son, Bham

Lot	Block	Improvements	Value	1916	Value	1917	Value	1918	Value	1919	Value
1	1			Duwall N.H.		Duwall N.H.		Duwall N.H.		Duwall N.H.	1920
2		House		P. N. Lee	600	Lee P. N.		Lee P. N.	17	Jordan J. J. See 52 p. #1	1920
3				Dunker Mrs Clara		Dunker Mrs Clara		Dunker Mrs Clara		Dunker Mrs Clara	1920
4				"		"		Dunker Mrs Clara		" " "	1920
5				Duwall & Lee Moody		Duwall & Lee Moody		Duwall & Moody		Duwall & Moody	1920
6				"		Duwall & Lee Moody		Duwall & Moody		Duwall & Moody	1920
7				Griffith Mrs Maggie		Griffith Mrs Maggie		Griffith Mrs Maggie		Griffith Mrs Maggie	1920
8				"		Griffith Mrs Maggie		Griffith Mrs Maggie		" " "	1920
9				Everitt W.A.		Everitt W.A.		Everitt W.A.		Everitt W.A.	1920
10				Dunker Mrs Clara		Dunker Mrs Clara		Dunker Mrs Clara		Dunker Mrs Clara	1920
11				"		"		Dunker Mrs Clara		Dunker Mrs Clara	1920
12				"		"		Dunker Mrs Clara		Dunker Mrs Clara	1920
13	2			Ponder N.B.		Ponder N.B.		Ponder N.B.		Ponder N.B.	1920
2				Foster S.P. Heis		Foster S.P. Heis		Foster S.P. Heis	27	Hill Mrs Essie	1920
3				Hamilton J. N.		Hamilton J. N.		Stout Marion		Stout Marion	1920
4				Everitt W.A.		Everitt W.A.		Everitt W.A.		Everitt W.A.	1920
5				West Ben F.		West Ben F.		West Ben F.		West Ben F.	1920
6				"		"		West Ben F.		West Ben F.	1920
7				Foster S.P.		Foster S.P.		Foster S.P.		Foster S.P.	1920
8				Hawkins J.C.		Inger J.C.		Inger J.C.		Inger J.C.	1920
9				" = Inger J.C.		Inger J.C.		Inger J.C.		"	1920
10				" = Inger J.C.		Inger J.C.		Inger J.C.		"	1920
11				Cooper W.H. (Heis)		Cooper W.H.		Cooper W.H.		Cooper W.H.	1920
12				Everitt W.A.		Everitt W.A.		Everitt W.A.		Everitt W.A.	1920
1	3			50 Heinke J.H.		Heinke J.H.		Heinke J.H.		Heinke J.H.	1920
2				50 Heinke J.H.		Heinke J.H.		"		"	1920
3				Green Newman		Green Newman		Green Newman		Green Newman	1920
4		4 House		Smith B.S.		Smith B.S.		Smith B.S.		Smith B.S.	1920
5				"		Brannon H.C.		Brannon H.C.		Brannon H.C.	1920
6				"		Brannon D.J.M.		"		"	
7				"		"		"		"	
1	4			H.C. Brannon		Brannon H.C.		Brannon H.C.		Brannon H.C.	
2				"		"		"		"	
3				"		"		"		"	
4				"		"		"		"	
5				"		"		"		"	
6		HOUSE ON A.B.V.		"	650 ⁰⁰	"		"		"	
7				Stancil J.F.		Wise H.A.		Wise H.A.	30	Wise H.A.	30
8				Everitt W.A.		Everitt W.A.		Everitt W.A.		Everitt W.A.	1920
9				"		"		"		"	1920
10				"		"		"		"	1920
11				Echols Robt.		Echols Robert		Echols Robt.		Echols Robt.	1920
12				Echols Robt.		"		"		"	1920
13				Everitt W.A.		Everitt W.A.		Everitt W.A.		Everitt W.A.	1920
14				"		"		"		"	1920

SURVEY *Norris Add. (Cont.)*

SECTION _____

TOWNSHIP _____

RANGE _____

MAP RECORDED IN _____

Map Book _____ Page _____

Form No. 3

Manufactured by Roberts & Son, D'ham

Lot	Block	Improvements	Value	1916	Value	1917	Value	1918	Value	1919	Value
1	5	A		Burns Harry	200	Burns Harry		Burns Harry		Burns Harry	1920
2				Brown Dr Jm		Brown Dr Jm		Brown Dr Jm		Brown Dr Jm	1920
3				Brown Dr Jm		" " "		Brown Dr Jm		" " "	1920
4				Foster S W		Foster S W		Foster S W		Foster S W	1920
5				"		"		"		"	1920
6				"		"		"		"	1920
7				Ingrae - Hawkins L D English Mrs Maggie		Ingrae		Ingrae J C		Ingrae J C	1920
8				Ingrae - Hawkins L D English Mrs Maggie		Ingrae		Ingrae J C		"	"
9				Hawkins L D - Ingrae		Ingrae		Ingrae J C		"	"
10				Everitt W A		Corrett W A		Corrett W A		Corrett W A	1920
11				Brown Dr Jm		Calhoon J M		Calhoon J M	16	Calhoon J M	16
12				Brown Dr Jm		" " "		" " "	16	" " "	16
1	6			Everitt W A		Corrett W A		Corrett W A		Corrett W A	1920
2				Cottingham R L		Cottingham R L		Cottingham R L		Cottingham R L	1920
3				"		"		"		Cottingham R L	1920
4				"		"		"		Cottingham R L	1920
5				"		"		"		Cottingham R L	1920
6				"		"		"		"	
7				Hagin J T		Hagin John T		Hagin John T		Hagin John T	1920
8				ward C B		ward C B		ward C B		ward C B	1920
9				Brown Dr Jm		Brown Dr Jm		Black W L		Black W L	1920
10				Brown Dr Jm		" " "		Black W L		Black W L	1920
11				Hood R L	500	Hood R L		Hood R L		Hood R L	1920
12				Hood R L	500	Hood R L		Hood R L		Hood R L	1920
<p>Lot Block <i>Norris Supplement Addition</i> Platt Book "A" page 410</p>											
1	A			Hill Mrs Wilson	1/2	Hill Mrs Essie		Hill Mrs Essie			
2				Rogers J C		Rogers J C		Rogers J C		Rogers J C	1920
3				W P Shahan heirs		Shahan W P		Shahan W P		Shahan W P	1920
4				Rogers J C		Rogers J C		Rogers J C		Rogers J C	1920
1	B			"		Rogers J C		Rogers J C		Rogers J C	1920
2				"		Rogers J C		Rogers J C		Rogers J C	1920
<p>Lot Block <i>Nowlin Addition</i> Platt Book "A" page 41</p>											
1				County Jail							
2				"							
3				C B Forman		Forman C B		Forman C B			
4				"		"		"			
5				"		"		"			
6				"		"		"			
7				"		"		"			

Being N²SE⁴ of Pt. NESW

SURVEY Oak Park Addition

SECTION 6
TOWNSHIP 12
RANGE 6

MAP RECORDED IN
Map Book B Page 201

Form No. 3
Manufactured by Roberts & Son, Bham

Lot	Block	Improvements	Value	1916	Value	1917	Value	1918	Value	1919	Value
1	1			Kate Allonaeth		Womaeth Mrs H A		Womaeth Mrs H A		Womaeth Mrs H A	1920
2				"		"		"		"	
3				"		"		"		"	
4				"		"		"		"	
5				"		"		"		"	
6				"		"		"		"	
7				"		"		"		"	
8				"		"		"		"	
9	2 HS			"		"		"		"	
10				Phillips Forman		Phillips Forman		Phillips Forman Phillips Forman		Phillips Forman 1920	Abrahamson
11				"		"		Phillips Forman Phillips Forman		Phillips Forman 1920	Abrahamson
12				"		"		Phillips Forman		Phillips Forman 1920	
13				"		"		"		"	
14				"		"		"		"	
15				"		"		"		"	
16				"		"		"		"	
17				"		"		"		"	
18				"		"		"		"	
19	2					Coosa Land Co		Coosa Land Co		Coosa Land Co	
20						"		"		"	
21						"		"		"	
22						"		"		"	
23						"		"		"	
24						"		"		"	
25						"		"		"	
26						"		"		"	
27						"		"		"	
28						"		"		"	
29						"		"		"	
30						"		"		"	
31						"		"		"	
32						"		"		"	
33						"		"		"	
34						"		"		"	
35						"		"		"	
36						"		"		"	
37						"		"		"	
38						"		"		"	
39						"		"		"	
40						"		"		"	
41						"		"		"	
42						"		"		"	
43						"		"		"	
44						"		"		"	
45						"		"		"	
46						"		"		"	
47						"		"		"	
48						"		"		"	
49						"		"		"	
50						"		"		"	
51	3					Smith Dave		Smith Dave		Smith Dave	1920
52						Coosa Land Co		Coosa Land Co		Coosa Land Co	
53						"		"		"	
54						Monroe Bruce	100	Monroe Bruce		Monroe Bruce	1920

SURVEY *Oak Park Addition (cont.)*

SECTION _____
TOWNSHIP _____
RANGE _____

MAP RECORDED IN _____
Map Book _____ Page _____

Form No. 3
Manufactured by Roberts & Son, B'ham

Lot	Block	Improvements	Value	1916	Value	1917	Value	1918	Value	1919	Value
17	5					Coosa Land Co		Coosa Land Co		Coosa Land Co	Leased in 1920
18						"		"		"	"
19						"		"		"	"
20						"		"		"	"
21						"		Cox H C		Cox H C	1920
22						"		Cox H C		Cox H C	1920
23		HOUSE		W.C. Cox	500.00	Cox H C		Cox H C		Cox H C	1920
24				Mitchell Andrew	400	Mitchell Andrew J		Mitchell Andrew J		Mitchell Andrew J	1920 Max Allen Padden
25		Vacant	150	McDowell J B		McDowell J B		McDowell J B		McDowell J B	1920
26				Woodliff Dunlap		Woodliff Dunlap		Woodliff Dunlap		Woodliff Dunlap	1920 H C Cox
27		House		Roscoe Victory	400.00	Victory Roscoe		Victory Roscoe		Victory Roscoe	1920
28		House		W P Shahan	600	Shahan W P		Shahan Mrs M E		Shahan A E	1920
1	6							Coosa Land Co		Coosa Land Co	
2								"		"	
3								"		"	
4								"		"	
5								"		"	
6								"		"	
7								"		"	
8								"		"	
9								"		"	
10								"		"	
11								"		"	
12								"		"	
1	7							"		"	
2								"		"	
3								"		"	
4								"		"	
5								"		"	
6								"		"	
7								"		"	
8								"		"	
9								"		"	
10								"		"	
11								"		"	
12								"		"	
1	8					Coosa Land Co		"		Summers J H	1920 J H Miller
2				Lorson R L		Lorson R L		Lorson R L		Lorson R L	1920
3				"		"		"		"	1920
4						Coosa Land Co		Coosa Land Co		Coosa Land Co	1920 M A Vinson
5						"		"		"	1920
6				Williams J G		Williams J G		Williams J G		Williams J G	1920 B H Hinton
7		Vacant		N H Bomar	000	Bomar N H		Bomar N H		Bomar N H	1920
8				Vinson C H		Vinson C H		Vinson C H		Vinson C H	1920
9						Coosa Land Co		Coosa Land Co		Coosa Land Co	
10						"		"		"	

SURVEY *Oak-Park Addition (Cont.)*

SECTION _____
TOWNSHIP _____ MAP RECORDED IN _____
RANGE _____ Map Book _____ Page _____

Form No. 3
Manufactured by Roberts & Son, B'ham

Lot	Block	Improvements	Value	1916	Value	1917	Value	1918	Value	1919	Value
11	8					Coosa Land Co		Coosa Land Co		Coosa Land Co	
12						"		"		"	
13						"		"		"	
14						"		"		"	
15						"		"		"	
16						"		"		"	
17						"		"		"	
18						"		"		"	
19						"		"		"	
20						"		"		"	
21		Vacant		R. L. King		King R L		King R L		King R L	1920
22		"		"		King R L		King R L		"	1920
23								Coosa Land Co		Coosa Land Co	1920
24								"		"	1920
25						Smith Missie		Smith Missie		Smith Missie	1920
26								Cranford & Andrew		Cranford & Andrew	29 1920
27				Acker A.E. Wilson W.M.	500	Acker A.E. Wilson W.M.		Acker A.E. Wilson W.M.		Acker A.E. Wilson W.M.	1920
28						Coosa Land Co		Coosa Land Co		Coosa Land Co	
1	9			Spilberger Bros		Spilberger Bros		Spilberger Bros		Spilberger Bros	1920
2				"		Coosa Land Co		Coosa Land Co		Coosa Land Co	1920
3				"		Spilberger Bros		Spilberger Bros		Spilberger Bros	1920
4						Coosa Land Co		Coosa Land Co		Coosa Land Co	
5						"		"		Coosa Land Co	
6				Corrins Eugenia		Corrins Eugenia		Corrins Eugenia		Corrins Eugenia	1920
7						Coosa Land Co		Johnson J E		Johnson J E	1920
8				Lust Robert F		Lust Robert F		Lust Robt F		Lust Robt F	1920
9						Coosa Land Co		Williams DM		Williams DM	1920
10						Coosa Land Co		Coosa Land Co		Warren J F	1920
11						"		Hunt Austin M		Warren J F	1920
12						Durman J M		Cox W C		Vickery Rose	1920
13						Coosa Land Co		Turnman P N		Turnman P N	1920
14						Coosa Land Co		Boyer C M		Boyer C M	1920
15						"		Coosa Land Co		Coosa Land Co	1920
16						"		"		"	
17						"		"		"	
18						"		"		"	
1	10					"		"		"	
2						"		"		Goldby E J	1920
3						"		"		Coosa Land Co	
4						"		"		"	
5						Coosa Land Co		Coosa Land Co		McBryen Porter	1920
6						Coosa Land Co		Coosa Land Co		Coosa Land Co	
7				Al DuPac		"		"		"	
8						"		"		"	
9				Warren J F		Warren J F		Warren J F		Warren J F	
10						"		"		Coosa Land Co	

SURVEY *Oak Park Addition (Cont.)*

SECTION _____
TOWNSHIP _____
RANGE _____

MAP RECORDED IN
Map Book _____ Page _____

Form No. 3
Manufactured by Roberts & Son, B'ham

Lot	Block	Improvements	Value	1916	Value	1917	Value	1918	Value	1919	Value
11	10					Coosa Land Co		Coosa Land Co		Coosa Land Co	
12						"		"		"	
13						"		"		"	
14						"		"		"	
15						"		"		"	
16						"		"		"	
1	11					"		"		"	Lyons Lm 1920
2						"		"		"	"
3						Gertz J.E.		Gertz J.E.		Gertz J. Edward	Shipp L.M.B. 1920
4						Coosa Land Co		Gertz J. Edward		Coosa Land Co	
5						"		Pitts J.A.		Passwell Mrs. M. J. Cox	
6						"		Coosa Land Co		Coosa Land Co	
7						"		"		"	
8						Gamble J.M.		Gamble J.M.		Gamble J.M.	1920
9						Alexander J.A.	500	Alexander J.A.		Alexander J.A.	1920
10						Coosa Land Co		Forney J.A.		Forney J.A.	(W) 1920
11		J. S. Christopher				Christopher J. I.		Christopher J.I.		Christopher J.I.	" 1920
12						Coosa Land Co		Humphries O.W.		Humphries O.W.	1920
13						"		Coosa Land Co		Coosa Land Co	
14						"		"		"	
15						"		"		"	
16						"		"		"	
17						"		"		"	
18						"		"		"	
19						"		"		"	
20						"		"		"	
21						"		"		"	
22						"		"		"	
23						"		"		"	
24						"		"		"	
1	17					Duwall 2nd Rogers		Thomas Jules		Thomas Jules	1920
2						"		Duwall Rogers		Duwall 2nd Rogers	1920
3						"		"		"	
4						Douglas Mrs. C.H.		Douglas Mrs. C.H.		Douglas Mrs. C.H.	1920
5						Duwall 2nd Rogers		Duwall Rogers		Duwall 2nd Rogers	1920
6						"		"		"	
7						"		"		"	
8						Coosa Land Co		Coosa Land Co		Coosa Land Co	
9						"		"		"	
10						"		"		"	
11						"		"		"	
12						"		"		"	
13						"		"		"	
14						"		"		"	
15						"		"		"	
16						"		"		"	

SURVEY Oak Park Addition (Cont.)

SECTION _____

TOWNSHIP _____

RANGE _____

MAP RECORDED IN _____

Map Book _____ Page _____

Form No. 3
Manufactured by Roberts & Son, D'ham

Lot	Block	Improvements	Value	1916	Value	1917	Value	1918	Value	1919	Value
17	12					Coosa Land Co		Coosa Land Co		Coosa Land Co	
18						"		"		"	
1	13					"		"		"	
2						"		"		"	
3						"		"		"	
4						"		"		"	
5						"		"		"	
6						"		"		"	
7						"		"		"	
8						"		"		"	
9						Storie P J		Storie P J		Storie P J	1920
10						Coosa Land Co		Coosa Land Co		Coosa Land Co	"
11						"		"		"	"
12						"		"		"	
13						"		"		"	
14						"		"		"	
15						"		"		"	
16						"		"		"	
17						"		"		"	
18						"		"		"	
1	14					Bensinger J M		Bensinger J M		Bensinger J M	1920
2						Coosa Land Co		Clark W E		Clark W E	1920
3						"		"		"	1920
4						"		Coosa Land Co		Talley J E	1920
5						"		Talley J E		Talley J E	1920
6						"		Talley J E		Talley J E	1920
7						Carter E T		Carter E T		Carter E T	1920
8	H				700	Carter E T		Carter E T		Carter E T	1920
9	H				500	Purrett C		Purrett C		Purrett Constant	1920
10						Hinney Geo A		Hinney Geo A		Hinney Geo A	1920
11	H				500	"		"		"	1920
12						Coosa Land Co		Everett E P		Hinney Geo A	1920
13						Russell Will		Russell Will		Russell Will	1920
14						Coosa Land Co		Monday T J		Monday T J	1920
15						"		Coosa Land Co		Coosa Land Co	
16						"		"		"	
17						"		"		"	
18						"		"		"	
19						"		"		"	
20						"		"		"	
21						"		"		"	
22						"		"		"	
23						"		"		"	
24						"		"		"	
1	15					"		"		Coosa Land Co	1920
2						"		"		"	1920

SURVEY *Oak Park Addition (Cont.)*

SECTION _____ MAP RECORDED IN _____
 TOWNSHIP _____
 RANGE _____ Map Book _____ Page _____

Form No. 3
 Manufactured by Roberts & Son, Birmingham

Lot	Block	Improvements	Value	1916	Value	1917	Value	1918	Value	1919	Value
3	16					Coosa Land Co		Coosa Land Co		Coosa Land Co	
4						"		"		"	
5						"		"		"	
6						"		"		"	
7						"		"		"	
8						"		"		"	
9						"		"		"	
10						"		"		"	
11						"		"		"	
12						"		"		"	
13						"		"		"	
14						"		"		"	
15						Gartman J B 98 E L		Gartman J B 98 E L		Gartman J B 98 E L 1920	
16						Coosa Land Co		Coosa Land Co		Coosa Land Co	
1	17					"		"		Coosa Land Co	
2						"		"		"	
3						"		"		"	
4						"		Coosa Land Co		Delaford Mose 1920	
5						"		Coosa Land Co		Coosa Land Co	
6						"		Williams Mrs M G		Williams Mrs M G 1920	
7		HOUSE		Jules Thomas	600.00	Thomas Jules		Thomas Jules		Thomas Jules 1920	
8						Coosa Land Co		Barron S B		Barron S B 1920	
9						Williams G C		Williams G C		Williams G C 1920	
10						Coosa Land Co		Coosa Land Co		Coosa Land Co	
11						"		"		"	1920 A. Schmitt
12						"		"		"	
13						"		"		"	
14						"		"		"	
15						Turner J H		Turner J H		Turner J H	1920
16						Coosa Land Co		Coosa Land Co		Coosa Land Co	
17						"		"		"	
18	18					"		"		"	
1						"		"		"	
2						"		"		"	
3						"		"		"	
4						"		"		"	
5						"		"		"	
6						"		Hyfield A J		Hyfield A J 1920	
7						"		Hunt Mrs B H		Hunt Mrs B H	
8						"		Cowanitis D 27		Cowanitis D 27 1920	
9						"		Coosa Land Co		Coosa Land Co	
10						"		"		"	
11						"		"		"	
12						"		"		"	
13						"		"		"	
14						"		"		"	
15						"		"		"	
16						"		"		"	
17						"		"		"	
18						"		"		"	

SURVEY Oak Park Addition (cont.)

SECTION _____
TOWNSHIP _____
RANGE _____

MAP RECORDED IN _____
Map Book _____ Page _____

Form No. 3
Manufactured by Roberts & Son, B'ham

Lot	Block	Improvements	Value	1916	Value	1917	Value	1918	Value	1919	Value
1	7					Coosa Land Co					
2						"					
3						"					
4						"					
5						"					
6						"					
7						"					
8						"					
9						"					
10						"					
11						"					
12						"					
13						"					
14						"					
15						"					
16						"					
17						"					
18						"					
19						"		Coosa Land Co		Coosa Land Co	
20						"		"		"	
21						"		"		"	
22						"		"		"	
23						"		"		"	
24						"		"		"	
25						"		"		"	
26						"		"		"	
27						"		"		"	
28						"		"		"	
1	19					"		"		"	
2						"		"		"	
3						"		"		"	
4						"		"		"	
5						"		"		"	
6						"		"		"	
7						"		"		"	
8						"		"		"	
9						"		"		"	
10						"		"		"	
11						"		"		"	
12						"		"		"	
13	20					"		"		"	
2						"		"		"	
3						"		"		"	
1	21					"		"		"	
2						"		"		"	
3						"		"		"	

SURVEY *Oak Park Addition (cont.)*

SECTION _____
 TOWNSHIP _____
 RANGE _____

MAP RECORDED IN
 Map Book _____ Page _____

Form No. 3
 Manufactured by Roberts & Son, B'ham

Lot	Block	Improvements	Value	1916	Value	1917	Value	1918	Value	1919	Value
4	21					<i>Coosa Land Co</i>		<i>Coosa Land Co</i>		<i>Coosa Land Co</i>	
5						"		"		"	
6						"		"		"	
7						"		"		"	
8						"		"		"	
9						"		"		"	
10						"		"		"	
11						"		"		"	
12						"		"		"	
13						"		"		"	
14						"		"		"	
15						"		"		"	
16						"		"		"	
17						"		"		"	
1	22					"		"		"	<i>1920 Mary Linn's</i>
2						"		"		"	
3						"		"		"	
4						"		"		"	
5						"		"		"	
6						"		"		"	
7						"		"		"	
8						"		"		"	
9						"		"		"	
1	23					"		"		"	
2						"		"		"	
3						"		"		"	
4						"		"		"	
5						"		"		"	
6						"		"		"	
7						"		"		"	
8						"		"		"	
1	24					"		"		"	
2						"		"		"	
3						"		"		"	
4						"		"		"	<i>Shant New J.P. 1920</i>
5						"		<i>Coosa Land Co</i>		"	<i>1920</i>
6						"		<i>Coosa Land Co</i>		<i>Coosa Land Co</i>	
7						"		"		"	
8						"		"		"	
9						"		"		"	
10						"		"		"	
11						"		"		"	
12						"		"		"	
1	25					"		"		"	
2						"		"		"	
3						"		"		"	

SURVEY *Kentucky Addition #2*

SECTION _____
 TOWNSHIP _____
 RANGE _____

MAP RECORDED IN
 Map Book *B* Page *210*

Form No. 3
 Manufactured by Roberts & Son, B'ham

Lot	Block	Improvements	Value	1916	Value	1917	Value	1918	Value	1919	Value
1	1			<i>Spaulding r.r.</i>		<i>Spaulding r.r.</i>		<i>Spaulding r.r.</i>		<i>Spaulding r.r. 1920</i>	
2				"		"		"		"	
3				"		"		"		"	
4				"		"		"		"	
5				"		"		"		"	
6				"		"		"		"	
7				"		"		"		"	
8				"		"		"		"	
9				"		"		"		"	
10				"		"		"		"	
11	2			"		"		"		"	
12				"		"		"		"	
3				"		"		"		"	
4				"		"		"		"	
5				"		"		"		"	
6				"		"		"		"	
7				"		"		"		"	
8				"		"		"		"	
9				"		"		"		"	
10				"		"		"		"	
11				"		"		"		"	
12				"		"		"		"	
1	3			"		"		"		"	
2				"		"		"		"	
3				"		"		"		"	
4				"		"		"		"	
5				"		"		"		"	
6				"		"		"		"	
7				"		"		"		"	
8				"		"		"		"	
9				"		"		"		"	
10				"		"		"		"	
1	4			"		"		"		"	
2				"		"		"		"	
3				"		"		"		"	
4				"		"		"		"	
5				"		"		"		"	
6				"		"		"		"	
7				"		"		"		"	
8				"		"		"		"	
9				"		"		"		"	
10				"		"		"		"	
11				"		"		"		"	
12				"		"		"		"	
13				"		"		"		"	
14				"		"		"		"	

SURVEY *Kentucky Addition (cont.)*

SECTION _____
 TOWNSHIP _____
 RANGE _____

MAP RECORDED IN
 Map Book _____ Page _____

Form No. 3
 Manufactured by Roberts & Son, B'ham

Lot	Block	Improvements	Value	1916	Value	1917	Value	1918	Value	1919	Value
15	4			<i>Baulding n.w.</i>		<i>Spaulding n.w.</i>		<i>Spaulding n.w.</i>		<i>Spaulding n.w.</i>	
16				"		"		"		"	
17				"		"		"		"	
18				"		"		"		"	
1	5			<i>Haag and Baskett</i>		<i>Haag and Baskett</i>					
2				"		"					
3				"		"					
4				"		"					
6				"		"					
7				"		"					
8				"		"					
1	6			<i>Spaulding n.w.</i>		<i>Spaulding n.w.</i>		<i>Spaulding n.w.</i>		<i>Spaulding n.w.</i>	
2				"		"		"		"	
3				<i>Spaulding n.w.</i>		"		"		"	
4				<i>Haag and Baskett</i>		<i>Haag and Baskett</i>					
5				<i>Spaulding n.w.</i>		<i>Spaulding n.w.</i>		<i>Spaulding n.w.</i>		<i>Spaulding n.w.</i>	
6				<i>Haag and Baskett</i>		<i>Haag and Baskett</i>					
7				<i>Spaulding n.w.</i>		<i>Spaulding n.w.</i>		<i>Spaulding n.w.</i>		<i>Spaulding n.w.</i>	
8				<i>Haag and Baskett</i>		<i>Haag and Baskett</i>					
9				<i>Spaulding n.w.</i>		<i>Spaulding n.w.</i>		<i>Spaulding n.w.</i>		<i>Spaulding n.w.</i>	
10				<i>Haag and Baskett</i>		<i>Haag and Baskett</i>					
11				"		"					
12				"		"					
13				"		"					
14				"		"					
15				"		"					
16				"		"					
17				"		"					
18				"		"					
19				"		"					
20				"		"					
1	7			"		"					
2				"		"					
3				"		"					
4				"		"					
5				"		"					
6				"		"					
1	8			"		"					
2				"		"					
3				"		"					
4				"		"					
5				"		"					
6				"		"					
7				"		"					
8				"		"					
9				"		"					

SURVEY *Original Survey of Gadsden*

Form No. 3
Manufactured by Roberts & Son, B'ham

SECTION _____
TOWNSHIP _____
RANGE _____

MAP RECORDED IN
Map Book _____ Page _____

Lot	Block	Improvements	Value	1916	Value	1917	Value	1918	Value	1919	Value
1		House		Barrett Mrs L A		Barrett Mrs L A		Barrett Mrs L A		Barrett Mrs L A	1920
2				"		"		Barrett Mrs L A		Barrett Mrs L A	1920
3				"		"		Barrett Mrs L A		Barrett Mrs L A	1920
4		10' off		1/4 Int. " Holcomb John H		1/4 " " = Ala @ C Bot Co = Martin mng 13		Barrett Mrs L A Holcomb J H		Barrett Mrs L A Holcomb J H	1920
5		#		Holcomb John H	1200	Holcomb J H		Holcomb J H		Holcomb J H	
6		3/5 Int. RT		Barrett Mrs L A		Barrett Mrs L A		Barrett Mrs L A		Barrett Mrs L A	1920
7		3/5 Int. RT		Caldwell Spence Co		Caldwell Spence Co		Caldwell Spence Co		Caldwell Spence Co	1920
8		RT		Barrett Mrs L A		Barrett Mrs L A		Barrett Mrs L A		Barrett Mrs L A	1920
9		3/5 Int. RT		Barrett Mrs L A		Barrett Mrs L A		Barrett Mrs L A		Barrett Mrs L A	1920
10		RT		Caldwell Spence Co		Caldwell Spence Co		Caldwell Spence Co		Caldwell Spence Co	1920
11		H & Pt		Barrett Mrs L A		Barrett Mrs L A		Barrett Mrs L A		Barrett Mrs L A	1920
		H & Pt and some " "		Funderburg Mrs M C		Funderburg Mrs M C		Funderburg Mrs M C		Funderburg Mrs M C	1920
				Dortch W B		Dortch W B		Dortch W B		Dortch W B	1920
12		W Park		Funderburg Mrs M C		Funderburg Mrs M C		Funderburg Mrs M C		Funderburg Mrs M C	1920
13		Storehouse		Ledbetter F W		Ledbetter F W		Ledbetter F W		Ledbetter F W	1470
14				Ledbetter F W		Ledbetter F W		Ledbetter F W		Ledbetter F W	1470
15		5'		L. M. P. B.		L. M. P. B.		L. M. P. B.		L. M. P. B.	1470
16				"		"		"		"	
17				"		"		"		"	
18				"		"		"		"	
19				"		"		"		"	
20		N ² So ²		Nilson N. M.		Bansom C C (S ²)		N ² Bansom C C S ²		S ² Bansom C C	1920
21				"		Bansom C C		Bansom C C		Bansom C C	1920
22		1/2 Part		Dempsey L A	750	Dempsey C A		Dempsey J P		Dempsey Mrs S A	1920
23		to		Dempsey Mrs S A	1000	Dempsey Mrs S A		Dempsey Mrs S A		Dempsey Mrs S A	1920
24		H 16'		Gay W. T.	1200	Gay W. T.		Gay W. T.		Gay W. T.	1920
25		Part		Queen City Gin Co		Queen City Gin Co		Queen City Gin Co		Queen City Gin Co	1920
26		Part		Queen City Gin Co		Queen City Gin Co		Queen City Gin Co		Queen City Gin Co	1920
27		Part		Norris P. E.	300	Norris P. E.		Norris P. E.		Norris P. E.	1920
28		H		Holcomb John H.	400	Holcomb J H.		Holcomb J H.		Holcomb J H.	1920
29		H		Holcomb John H.	400	Holcomb J H.		Holcomb J H.		Holcomb J H.	1920
30		H & Pt. South 90'		Dortch Martin		Dortch Martin		Dortch Martin		Dortch Martin	1920
31		H		Holcomb John H.	500	Holcomb J H.		Holcomb J H.		Holcomb J H.	1920
32		H		Holcomb John H.	500	Holcomb J H.		Holcomb J H.		Holcomb J H.	1920
33		House		Barrett Mrs L A.		Barrett Mrs L A.		Barrett Mrs L A.		Barrett Mrs L A.	1920
34		"		"		"		"		"	1920
35				Burnett J. P.		Burnett J. P.		Burnett J. P.		Burnett J. P.	1920
36				Burnett J. P.		Burnett J. P.		Burnett J. P.		Burnett J. P.	1920
37				Miller John		Miller John		Miller John		Miller John	1920
38				"		"		"		"	1920
39				Ala @ C Bot M Co		Ala @ C Bot M Co		Ala @ C Bot M Co		Ala @ C Bot M Co	1920
(1st Street 40)											
41		1/3 Int.		Tripp Miss Alva		Ward C S - Tripp Alva		Tripp Miss Alva		Ward C S - Tripp Miss Alva	1920
42		1/3 Int.		Tripp Miss Alva		Ward C S - Tripp Alva		Tripp Miss Alva		Ward C S - Tripp Miss Alva	1920
43		1/3 Int.		Tripp Miss Alva		Ward C S - Tripp Alva		Tripp Miss Alva		Ward C S - Tripp Miss Alva	1920

SURVEY *Original Survey (cont.)*

Form No. 3
Manufactured by Roberts & Son, B'ham

SECTION _____
TOWNSHIP _____
RANGE _____

MAP RECORDED IN
Map Book _____ Page _____

Lot	Improvements	Value 1916	Value 1917	Value 1918	Value 1919
44	Hollingsworth Mrs M J	Hollingsworth Mrs M J	Hollingsworth Mrs M J	Hollingsworth Mrs M J	Hollingsworth Mrs M J 1920 Mrs J Lay
45	Hollingsworth Mrs M J	Hollingsworth Mrs M J	Hollingsworth Mrs M J	Hollingsworth Mrs M J	Hollingsworth Mrs M J 1920 Mrs W A Johnson
46	Part Sec 43 1/2 Hollingsworth Mrs M J	Hyle Real Est of Blake Co Hollingsworth Mrs M J	Hyle Real Est of Blake Co Hollingsworth Mrs M J	Hyle Real Est of Blake Co Hollingsworth Mrs M J	Hyle Real Est of Blake Co Hollingsworth Mrs M J 1920 Mrs W A Johnson
47	Part Sec 43 1/2 Hollingsworth Mrs M J	Hyle Real Est of Blake Co Hollingsworth Mrs M J	Hyle Real Est of Blake Co Hollingsworth Mrs M J	Hyle Real Est of Blake Co Hollingsworth Mrs M J	Hyle Real Est of Blake Co Hollingsworth Mrs M J 1920 Mrs J Lay
48	Part Sec 43 1/2 Hollingsworth Mrs M J	Hyle Real Est of Blake Co Hollingsworth Mrs M J	Hyle Real Est of Blake Co Hollingsworth Mrs M J	Hyle Real Est of Blake Co Hollingsworth Mrs M J	Hyle Real Est of Blake Co Hollingsworth Mrs M J 1920 Mrs J Lay
49	1/2 Int. 1/2 Int. Miss Alva Ewing A E	Miss Alva Ewing A E	Ward C B - Gripper Alva Ewing A E	Gripper Mrs Alva - Ward C B Ewing A E	Ward C B Ewing A E 1920
50	Part Hollingsworth Mrs M J	Hollingsworth Mrs M J	Hollingsworth Mrs M J	Hollingsworth Mrs M J	Hollingsworth Mrs M J
51	Hollingsworth Mrs M J	Hollingsworth Mrs M J	Hollingsworth Mrs M J	Hollingsworth Mrs M J	Hollingsworth Mrs M J
52	Hollingsworth Mrs M J	Hollingsworth Mrs M J	Hollingsworth Mrs M J	Hollingsworth Mrs M J	Hollingsworth Mrs M J
53	Part Noojin J. F.	Noojin J. F. 2000	Noojin J. F.	Noojin J. F.	Noojin J. F. 1920
54	Ward C B	Ward C B	Ward C B	Ward C B	Ward C B 1920
55	Hollingsworth Mrs M J	Hollingsworth Mrs M J	Hollingsworth Mrs M J	Hollingsworth Mrs M J	Hollingsworth Mrs M J
56	Hollingsworth Mrs M J	Hollingsworth Mrs M J	Hollingsworth Mrs M J	Hollingsworth Mrs M J	Hollingsworth Mrs M J
57	Hollingsworth Mrs M J	Hollingsworth Mrs M J	Hollingsworth Mrs M J	Hollingsworth Mrs M J	Hollingsworth Mrs M J
58	und Int 5' of 5' 2' of 7' 2' (2.5 x 100) N 2 of N 2	Green Mrs A L Diggs Mrs Carrie C Jester C. M. - Lay W. B. Strip line Mrs M E	Green Mrs A L Diggs Mrs Carrie C Lay W. B. Jester J. F. Duplin Mrs M E	Green Mrs A L Diggs Mrs Carrie C Lay W. B. Jester J. F. Duplin Mrs M E	Green Mrs A L Diggs Mrs Carrie C Lay W. B. Jester J. F. Duplin Mrs M E 1920
59					
60	Part Richard Mrs Edwin	Richard Edwin	Richard Edwin	Richard Edwin	Richard Mrs Edwin 1920
61	85' Honor Allen & Browning	Allen & Browning 1800	Allen & Browning	Allen & Browning	Allen & Browning 1920
62	85' Hollingsworth Mrs M J	Hollingsworth Mrs M J	Hollingsworth Mrs M J	Hollingsworth Mrs M J	Hollingsworth Mrs M J
63	Hollingsworth Mrs M J	Hollingsworth Mrs M J	Hollingsworth Mrs M J	Hollingsworth Mrs M J	Hollingsworth Mrs M J
64	Hollingsworth Mrs M J	Hollingsworth Mrs M J	Hollingsworth Mrs M J	Hollingsworth Mrs M J	Hollingsworth Mrs M J
65	1/2 Sec 43 1/2 N 2 North	Dunn W. A. McClathery M. C. B.	Dunn W. A. McClathery M. C. B.	Dunn W. A. McClathery M. C. B.	Dunn W. A. McClathery M. C. B. 1920
66	Whitely Mrs Mary N	Whitely Mrs Mary N	Whitely Mrs Mary N	Whitely Mrs Mary N	Whitely Mrs Mary N 1920

SURVEY *Original Survey (cont.)*

Form No. 3
Manufactured by Roberts & Son, Bham

SECTION _____
TOWNSHIP _____
RANGE _____
Map Book _____ Page _____

Lot	Block	Improvements	Value	1916	Value	1917	Value	1918	Value	1919	Value
67				Meeks Mrs Heis	5400	Meeks Mrs Heis		Meeks Mrs Heis		Meeks Mrs Heis	1920
68		Storehouse 17x22		Hollingsworth Mrs M J		Hollingsworth Mrs M J		Hollingsworth Mrs M J		Hollingsworth Mrs M J	1920
		Store H 9x16		Conant Mrs M B	3950	Night D R		Night D R		Night D R	
69		H 17x22		Green Mrs A L		Green Mrs A L		Green Mrs A L		Green Mrs A L	1920
70		H 15x22		Meeks Mrs C E & P L	3300	Meeks Mrs C E & P L		Meeks Mrs C E & P L		Meeks Mrs C E & P L	1920
71		Var E		Meeks Mrs Heis	4200	Meeks Mrs Heis		Meeks Mrs Heis		Meeks Mrs Heis	1920
72		Storehouse		Hollingsworth Mrs M J		Hollingsworth Mrs M J		Hollingsworth Mrs M J		Hollingsworth Mrs M J	1920
				E Miller O L	3500	Miller O L		Miller O L		Miller O L	
73		Office 13x14 1/2		Hollingsworth Mrs M J		Hollingsworth Mrs M J		Hollingsworth Mrs M J		Hollingsworth Mrs M J	1920
		Store H 17x22		Green Mrs A L		Green Mrs A L		Green Mrs A L		Green Mrs A L	
74		25' 5" Blk		Hughes Mrs A J		Hughes Mrs A J		Hughes Mrs A J		Hughes Mrs A J	1920
				Hughes Mrs A J		Hughes Mrs A J		Hughes Mrs A J		Hughes Mrs A J	
75		5' 0" center		Brown E M	300	Brown E M		Brown E M		Brown E M	1920
				Norris P E		Arnold J H		Arnold J H		Arnold J H	
76		1/2 17x22		Rich D		Rich D		Rich D		Rich D	1920
				Rich D		Rich D		Rich D		Rich D	
77		pt. 25x150'		McDuffie N H & J F		McDuffie N H & J F		McDuffie N H & J F		McDuffie N H & J F	1920
				Rich D	3000	Rich D		Rich D		Rich D	
78		H 17x22		Green Mrs A L		Green Mrs A L		Green Mrs A L		Green Mrs A L	1920
				Gallant J A		Gallant J A		Gallant J A		Gallant J A	
79		H 17x22		Hughes Mrs A J		Hughes Mrs A J		Hughes Mrs A J		Hughes Mrs A J	1920
				Haible J R		Haible J R		Haible J R		Haible J R	
80		Store H 17x22		Goodhue D P		Goodhue D P		Goodhue D P		Goodhue D P	1920
				Reynolds R J		Reynolds R J		Reynolds R J		Reynolds R J	
81		Ware 16 1/2 x 22		Etowah Warehouse Co	1250	Etowah Warehouse Co		Etowah Warehouse Co		Etowah Warehouse Co	1920
82				Sibert Col N L		Sibert Col N L		Sibert Col N L		Sibert Col N L	1920
83		2 Story Brick		Hess S H & Co	11500	Hess S H & Co		Hess S H & Co		Hess S H & Co	1920
84		Store H 17x22		Paden M C	4800	Paden M C		Paden M C		Paden M C	1920
				Martin Mrs J B	4200	Martin Mrs J B		Martin Mrs J B		Martin Mrs J B	
85		Storehouse 16x22		Meeks Mrs Heis	4800	Meeks Mrs Heis		Meeks Mrs Heis		Meeks Mrs Heis	1920
				Johnson M P		Johnson M P		Johnson M P		Johnson M P	
86		4 Storehouses		Johnson F L Heis		Johnson F L Heis		Johnson F L Heis		Johnson F L Heis	1920
87				Johnson F L Heis		Johnson F L Heis		Johnson F L Heis		Johnson F L Heis	1920
88		3 Brick Hs		McCarver Moragne		McCarver Moragne		McCarver Moragne		McCarver Moragne	1920
				McCarver E S Moragne		McCarver E S Moragne		McCarver E S Moragne		McCarver E S Moragne	
89		2 1/2 x 11 1/2		Martin Mrs North		Martin Mrs North		Martin Mrs North		Martin Mrs North	1920
				Martin Mrs North		Martin Mrs North		Martin Mrs North		Martin Mrs North	

SURVEY *Original Survey (cont.)*

SECTION _____
TOWNSHIP _____
RANGE _____

MAP RECORDED IN _____
Map Book _____ Page _____

Form No. 3
Manufactured by Roberts & Son, B'ham

Lot	Block	Improvements	Value	1916	Value	1917	Value	1918	Value	1919	Value
90		Shop 66		Hughes Lumber Co Mrs M E Dohan	1000	Hughes Lumber Co Dohan Mrs M E		Hughes Lumber Co Dohan Mrs M E		Hughes Lumber Co Dohan Mrs M E	1920
91		" 5 25' x 100'		Arnold J H Etwah Trust & Savg		Arnold J H Etwah Trust & Savg		Arnold J H Etwah Trust & Savg		Arnold J H Etwah Trust & Savg	1920
92		La. 77	1000	Loveman L		Loveman L		Loveman L		Loveman L	1920
93				Hollingsworth Realty Co		Hollingsworth Realty Co		Hollingsworth Realty Co		Hollingsworth Realty Co	1920
94		Store 66 68 70 72 74 76 78 80 82 84 86 88 90 92 94 96 98 100		Duke B W Duke B W & Sons		Duke B W Duke B W & Sons		Duke B W Duke B W & Sons		Duke B W Duke B W & Sons	1920
95		2 Store 75		Sturkie H D		Sturkie H D		Sturkie H D		Sturkie H D	1920
96		E 77		Hollingsworth Realty Co Rosenbaum Bros		Hollingsworth Realty Co Rosenbaum Bros		Hollingsworth Realty Co Rosenbaum Bros		Hollingsworth Realty Co Rosenbaum Bros	1920
97		E 76		Hollingsworth Realty Co Patterson J H	1000	Hollingsworth Realty Co Patterson J H		Hollingsworth Realty Co Patterson J H		Hollingsworth Realty Co Patterson J H	1920
98				ward C B		ward C B		ward C B		ward C B	1920
Lot		Resurvey of Lot 99 - Hollingsworth Realty Co. Plat Book "73" page 14									
1				Hollingsworth Realty Co		Hollingsworth Realty Co		Hollingsworth Realty Co		Hollingsworth Realty Co	
2				"		"		"		"	
3				"		"		"		"	1920 Mrs R A Johnson
4				"		"		"		"	1920 "
5				"		"		"		"	1920 "
6				"		"		"		"	1920 "
7				"		"		"		"	1920 "
8				"		"		"		"	1920 "
9				"		"		"		"	1920 "
10		Buildings		Etwah Fertz Co 10,000		Etwah Fertz Co		Etwah Fertz Co		Etwah Fertz Co	1920
11		La.		Phillips Mrs S A admn 750		Phillips Mrs S A admn		Phillips Mrs S A admn		Phillips Mrs S A admn	1920
12		Store 75		North Alabama Realty Co 3000		North Alabama Realty Co		North Alabama Realty Co		North Alabama Realty Co	1920
99		25 x 125' of W 50'		Meadow T B Hebert J J Johnson T L Heis	4500 800	Meadow T B Hebert J J Johnson T L Heis		Meadow T B Hebert J J Johnson T L Heis		Meadow T B Hebert J J Johnson T L Heis	1920
100		77 78 79 80		Meeke J H Hayden Park Theatre Co		Meeke J H Hayden Park Theatre Co		Meeke J H Hayden Park Theatre Co		Meeke J H Hayden Park Theatre Co	1920
101		E 2 of W 25' of E 2 E 2 of E 2 of W 25' of N 25'		Harding W O G Duke B W Sturkie H D Meeke J H		Harding W O G Duke B W Sturkie H D Meeke J H		Harding W O G Duke B W Sturkie H D Meeke J H		Harding W O G Duke B W Sturkie H D Meeke J H	1920
102		E 3/4		Harding W O G		Harding W O G		Harding W O G		Harding W O G	1920
103				ward C B		ward C B		ward C B		ward C B	1920
104				The Grasselli Chem Co		The Grasselli Chem Co		The Grasselli Chem Co		The Grasselli Chem Co	1920
105		Paint		The Grasselli Chem Co Harding W O G		The Grasselli Chem Co Harding W O G		The Grasselli Chem Co Harding W O G		The Grasselli Chem Co Harding W O G	1920
106				The Grasselli Chem Co		The Grasselli Chem Co		The Grasselli Chem Co		The Grasselli Chem Co	1920

SURVEY *Original Survey (cont)*

SECTION _____
 TOWNSHIP _____ MAP RECORDED IN _____
 RANGE _____ Map Book _____ Page _____

Form No. 3
 Manufactured by Roberts & Son, D'ham

Lot	Block	Improvements	Value	1916	Value	1917	Value	1918	Value	1919	Value
107				Holcomb John H	100	Holcomb J H		Holcomb J H		Holcomb J H	1920
108				Hyle Real Est & Bldg Co		Hyle Real Est & Bldg Co		Hyle Real Est & Bldg Co		Hyle Real Est & Bldg Co	
109				Barrett Mrs L A		Barrett Mrs L A		Barrett Mrs L A		Barrett Mrs L A	1920
110				"		"		Barrett Mrs L A		Barrett Mrs L A	1920
111				"		"		Barrett Mrs L A		Barrett Mrs L A ^{1920 Mrs} _{of Damm}	
112				"		"		Barrett Mrs L A		Barrett Mrs L A ^{1920 Mrs} _{of Damm}	
113				Burnett Tom P		Burnett Tom P		Burnett Thomas P		Burnett Thom P	1920
114				Hughes J P		Hughes J P		Hughes J P		Hughes J P	
115				Hughes J P		Hughes J P		Hughes J P		Hughes J P ^{1920 J P} _{of Damm}	
116				Johnson Mattie 6 ² (4 ⁰ x 175) Hagin PMS		Johnson Mattie Hagin J P (4 ⁰ x 175) Hagin PMS		Johnson Mattie Hagin J P Hagin J P		Johnson Mattie Hagin J P Hagin J P	1920 1920
117				Hyle Real Est & Bldg Co		Hyle Real Est & Bldg Co		Hyle Real Est & Bldg Co		Hyle Real Est & Bldg Co	
118				Hughes J P		Hughes J P		Hughes J P		Hughes J P	
119				So Lumber Co							
120				So Lumber Co							
121				So Lumber Co							
122				So Lumber Co							
123				Sturkie H. D.		Sturkie H. D.		Sturkie H. D.		Sturkie H. D.	1920
124				Sturkie H. D.		Sturkie H. D.		Sturkie H. D.		Sturkie H. D.	1920
125				Sturkie H. D.		Sturkie H. D.		Sturkie H. D.		Sturkie H. D.	1920
126		407 ² 406 ²		Pages Joe S Farrar J Thomas	900	Pages Joe S Farrar J Thomas		Pages Joe S Farrar J Thomas		Pages Joe S Farrar J Thomas	1920 1920
127				Coette Mrs Annie Lee		Coette Mrs Annie Lee		Coette Mrs A Lee		Coette Mrs Annie Lee	1920
128		So of Hughes St		Griffin T. F.		Griffin T. F.		Griffin Thom F		Griffin Thom F	
129				Veid							

SURVEY Original Survey (cont.)

SECTION _____
TOWNSHIP _____
RANGE _____

MAP RECORDED IN
Map Book _____ Page _____

Form No. 3
Manufactured by Roberts & Son, D'ham

Lot	Block	Improvements	Value	1916	Value	1917	Value	1918	Value	1919	Value
130		So. Herzberg St.		Griffin T. F.		Griffin T. F.		Griffin Thos F		Griffin Thos F	
131		1 South pt		Moragne Joe S.		Griffin T. F. & Moragne Joe S		Griffin Thos F & Moragne Joe S		Griffin Thos F & Moragne Joe S	1920
132		H & Pant		The Texas oil Co Small 77 B.		The Texas oil Co Small 77 B		The Texas oil Co Small 77 B		The Texas oil Co Small 77 B	1920 1920
133				Grassden Fertlizer Co pr Sibut S. H.		Grassden Fertlizer Co pr Sibut S. H.		Grassden Fertlizer Co pr Sibut S. H.		Grassden Fertlizer Co pr Sibut S. H.	1920 1920 1920
134				Sibut S. H.		Sibut S. H.		Sibut S. H.		Sibut S. H.	1920 1920
135				Sibut S. H.		Sibut S. H.		Sibut S. H.		Sibut S. H.	1920
136				Martin Mrs North McCormack Mrs M D		Martin Mrs North McCormack Mrs M D		Martin Mrs North McCormack Mrs M D		Martin Mrs North McCormack Mrs M D	1920 1920
137				County gate							
138				County gate							
139		1/2 Ind. 1/3 Int.		Ward C S Sibut S. H.		Ward C S Sibut S. H.		Ward C S Sibut S. H.		Ward C S Sibut S. H.	1920
140		1/3 Int. 1/2 Ltr H		Sibut S. H. Ewing A. E. Sturkie H. D.		Ewing A. E. Sturkie H. D.		Ewing A. E. Sturkie H. D.		Ewing A. E. Sturkie H. D.	1920 1920
141				Stocks Mrs M A		Stocks Mrs M A		Stocks Mrs M A		Stocks Mrs M A	1920
142				"		"		Stocks Mrs M A		Stocks Mrs M A	1920
143				Sturkie H. D.		Sturkie H. D.		Sturkie H. D.		Sturkie H. D.	1920
144		2 Houses		Cowan Mrs M B.	2500	Cowan Mrs M B.		Cowan Mrs M B.		Cowan Mrs M B.	
145				Strocher Mrs J. J.		Strocher Mrs J. J.		Strocher Mrs J. J.		Strocher Mrs J. J.	1920
146		1/2 W of 1/2 of 11 x 50 ft		Hughes Mrs A. L. Sibut S. H.		Hughes Mrs A. L. Sibut S. H.		Hughes Mrs A. L. Sibut S. H.		Hughes Mrs A. L. Sibut S. H.	1920 1920 1920
147				Cassell C. F.		Cassell C. F.		Cassell C. F.		Cassell C. F.	1920
148		B ²		Stocks A. J. (N ²) Dutch Martin		Stocks A. J. Dutch Martin		Stocks A. J. Dutch Martin		Stocks A. J. Dutch Martin	1920 1920
149				George R. C.		George R. C.		George R. C.		George R. C.	Baker Mrs E. A.
150		H		Cowan Mrs M B.	600	Cowan Mrs M B.		Cowan Mrs M B.		Cowan Mrs M B.	Baker Mrs E. A.
151		6 ² H and 7 ²		Hyle Real Est & Bldg Co Cowan Mrs M B.	900	Hyle Real Est & Bldg Co Cowan Mrs M B.		Hyle Real Est & Bldg Co Cowan Mrs M B.		Hyle Real Est & Bldg Co Cowan Mrs M B.	
152				Griffin T. F.		Griffin T. F.		Griffin T. F.		Griffin T. F.	

SURVEY *Original Survey (cont.)*

SECTION _____

TOWNSHIP _____

RANGE _____

MAP RECORDED IN _____

Map Book _____

Page _____

 Form No. 3
 Manufactured by Roberts & Son, B'ham

Lot	Block	Improvements	Value	1916	Value	1917	Value	1918	Value	1919	Value
153		$\frac{1}{2}$ lot		Fletcher J. L. Fletcher H. Holcomb Griffin J. F.		Fletcher J. L. Fletcher H. Holcomb Griffin J. F.		Fletcher J. L. Fletcher H. Holcomb Griffin J. F.		Fletcher J. L. Fletcher H. Holcomb Griffin J. F.	1920
154		Storehouse & heavy stable H & part H & (12x10)		Hood P. L. Goodhue A. E. McCormack Mrs D. A.	1200	Hood P. L. Goodhue A. E. McCormack Mrs D. A.		Hood P. L. Goodhue A. E. McCormack Mrs D. A.		Hood P. L. Goodhue A. E. McCormack Mrs D. A.	1920 1920 1920
155				Lay Mrs L. J.	3500	Lay Mrs L. J.		Lay Mrs L. J.		Lay Mrs L. J.	1920
156		$\frac{1}{2}$ lot H & 50' H & 5'		Gunn Mrs F. W. Disque Judge John H. Phillips Mrs S. A. admr. 4200		Gunn Mrs F. W. Disque Judge John H. Phillips Mrs S. A. admr.		Gunn Mrs Florence W. Disque Judge John H. Phillips Mrs S. A. admr.		Gunn Mrs Florence W. Disque Judge John H. Phillips Mrs S. A. admr.	1920
157				Stoaks A. T.		Stoaks A. T.		Stoaks Miss E. Ethel		Stoaks Miss E. Ethel	
158				Hyle Mrs S. H.	1000	Hyle Mrs S. H.		Hyle Mrs S. H.		Hyle Mrs S. H.	1920
159				Sturkie H. D.		Sturkie H. D.		Sturkie H. D.		Sturkie H. D.	1920
160		H & 50' E 50' (H & 50' - should be 168) SE 168		Little E. O. - Macken Mrs H. E. Disque Judge John H. Lorjody J. H. Heirs		Little E. O. - Walker H. E. Disque Judge John H.		Little E. O. - Walker H. E. Disque Judge John H.		Little E. O. - Walker H. E. Disque Judge John H.	1920 1920
161		H & 25' H & 100' Sump		Stewart Mrs C. E. McHugh Nadler J. Gunn Mrs Florence W.	6000	Stewart Mrs C. E. McHugh Nadler J. Gunn Mrs Florence W.		Stewart Mrs C. E. McHugh Nadler J. Gunn Mrs Florence W.		Stewart Mrs C. E. McHugh Nadler J. Gunn Mrs Florence W.	1920 1920
162		H & 25' of W H & 25' of W E 25' (25' x 116)		Gunn Mrs Florence W. GROSS lot Pegram B. B. Vann Dr Geo. S.	1250	Gunn Mrs F. W. GROSS C. F. E. G. W. Pegram B. B. Vann Dr Geo. S.		Gunn Mrs F. W. Gross C. F. E. W. Pegram B. B. Vann Dr Geo. S.		Gunn Mrs Florence W. Gross C. F. Pegram B. B. Vann Dr Geo. S.	1920 1920 1920 1920
163				Disque Judge John H.		Disque Judge John H.		Disque Judge John H.		Disque Judge John H.	1920
164				Macken Mrs H. E.		Walker Mrs H. E.		Walker Mrs H. E.		Walker Mrs H. E.	1920
165		H & 50' Storehouse SE 51'		Stevenson Clyde & Paul Nadler J.	4000	Stevenson C & P Nadler J.		Stevenson Clyde & Paul Nadler J.		Stevenson C and Paul Nadler J.	1920
166		Storehouse Blk part 13ldg. 25' x 50' 25' x 50' S - H & part		Meeks Mrs H. E. Meeks Mrs C. E. G. L. Hergberg H. Heirs Hergberg Mrs Mary Calden John S.	2500 3600 2000	Meeks Mrs H. E. Meeks Mrs C. E. G. L. Hergberg H. Heirs Hergberg Mrs Mary Calden John S.		Meeks Mrs H. E. Hergberg P. L. Meeks Mrs C. E. G. L. Hergberg Mrs H. Heirs Hergberg Mrs Mary Calden John S.		Meeks Mrs H. E. Hergberg H. Heirs - Meeks Mrs C. E. G. L. Hergberg Mrs H. Heirs Hergberg Mrs Mary Calden John S.	1920 1920 1920 1920
167		H & 25' E 25' + H & 25'		Rogers Mrs B. H. Vann Dr S.		Rogers Mrs B. H. Vann Dr S.		Rogers Mrs B. H. Vann Dr S.		Rogers Mrs B. H. Vann Dr S.	1920 1920
168		$\frac{1}{2}$ lot Store H. E. & J. E. $\frac{1}{2}$ lot		Ratliff Mrs Ada Vann Dr Geo. S. Lorjody J. H. Heirs		Ratliff Mrs A. B. Vann Dr Geo. S. Bullenger W. C.		Ratliff Mrs Ada Vann Dr Geo. S. Bullenger W. C.		Ratliff Mrs Ada Vann Dr Geo. S. Bullenger W. C.	1920 1920 1920
169		Remod of W (25) H & 25' part W		Hyle R. B. Jones Dr E. S. Hyle Real Est & Co		Hyle R. B. Jones Dr E. S. Hyle Real Est & Co		Hyle R. B. Jones Dr E. S. Hyle Real Est & Co		Hyle R. B. Jones Dr E. S. Hyle Real Est & Co	1920 1920
170		Blk part		Smith Mrs R. H. Calden Fred M. Stoaks J. H. Heirs	1800	Smith Mrs R. H. Calden Fred M. Stoaks J. H. Heirs		Smith Mrs R. H. Calden Fred M. Stoaks Mrs M. A.		Smith Mrs R. H. Calden Fred M. Stoaks Mrs M. A.	1920 1920 1920

SURVEY *Original Survey (cont.)*

Form No. 3
Manufactured by Roberts & Son, B'ham

SECTION _____
TOWNSHIP _____
RANGE _____

MAP RECORDED IN
Map Book _____ Page _____

Lot	Block	Improvements	Value	1916	Value	1917	Value	1918	Value	1919	Value
171		75x70' E side		Bank First National Hyle R. B. Smith Mrs R. H.		First Nat Bank Hyle R. B. Smith Mrs R. H.		First Nat Bank Hyle R. B. Smith Mrs R. H.		First Nat. Bank Hyle R. B. Smith Mrs R. H.	
172	#			Thompson Mrs E. H. Cochle Mrs Annie Lee	1000	Cochle Mrs Annie Lee Thompson Mrs E. H.		Thompson Mrs E. H. Cochle Mrs Annie Lee		Thompson Mrs E. H. Cochle Mrs Annie Lee	1920
173				Hyle R. B.		Hyle R. B.		Hyle R. B.		Hyle R. B.	1920
174		Store H. O. E. Store R. E.		Rogers Joe S. Cross C. F.		Rogers Joe S. Cross C. F.		Rogers Joe S. Cross C. F. (E. 2)		Rogers Joe S. Cross C. F.	1920 1920
175		Brick Store		Bellenger J. N. apt.		Bellenger J. N. C.		Bellenger J. N. C.		Bellenger J. N. C.	1920
176		Store H. O. E. Brick Store		Paden John S. Barrett Mrs L. A.	6600	Paden John S. Barrett Mrs L. A.		Paden John S. Barrett Mrs L. A.		Paden John S. Barrett Mrs L. A.	1920 1920
177		Store H. O. E. Storehouse R. E.		Rogers Mrs B. H. Henry Mrs Ada M.	7200	Rogers Mrs B. H. Henry Mrs Ada M.		Rogers Mrs B. H. Henry Mrs Ada M.		Rogers Mrs B. H. Henry Mrs Ada M.	1920 1920
178		Store H. O. E. Brick Store R. E.		Echols J. L. Cattle J. M.	7200	Echols J. L. (N. 2) Cattle J. M.		Echols J. L. (N. 2) Cattle J. M.		Bellenger Mrs H. C. Cattle J. M. 1/2 lot Echols J. L.	1920 1920
179		Store H. O. E. W. 2		Cross E. H. Ward C. B.		Cross E. H. "E. 2" Ward C. B.		Cross E. H. Ward C. B.		Cross E. H. Ward C. B.	1920
180		1/2 lot E. 2 1/2 lot W. 2		Hergberg H. - Heis Hergberg Lorman D. Co. Hergberg Mrs M. J. Heis Ward C. B. 15x50	4557 7000 3175	Hergberg H. Heis. " Lorman D. Co. Hergberg Mrs M. J. Heis Ward C. B.		Foster Mrs R. H. Hergberg Lorman D. Co. Hergberg Mrs M. J. Heis Ward C. B.		Foster Mrs R. H. Hergberg Lorman D. Co. Hergberg Mrs M. J. Heis Ward C. B.	1920
181				Court House							
182				Court House							
183				Court House							
184		Acres and 20x50'		Echols Realty Co Dortch W. R.		Echols Realty Co Dortch W. R.		Echols Realty Co Dortch W. R.		Echols Realty Co Dortch W. R.	1920
185		2 Store houses		Moragne Mrs F. L.	12000	Moragne Mrs F. L.		Moragne Mrs F. L.		Moragne Mrs F. L.	1920

SURVEY *Original Survey (cont.)*

SECTION _____
TOWNSHIP _____
RANGE _____

MAP RECORDED IN
Map Book _____ Page _____

Form No. 3
Manufactured by Roberts & Son, B'ham

Lot	Block	Improvements	Value	1916	Value	1917	Value	1918	Value	1919	Value
201				<i>Kyle Real Est + All Co</i>		<i>Kyle Real Est + B Co</i>		<i>Kyle Real Est + B Co</i>		<i>Kyle Real Est + B Co</i>	
202				<i>Dortch W R</i>		<i>Dortch W R</i>		<i>Dortch W R</i>		<i>Dortch W R</i>	1920
203				<i>N-C 2nd St L B Co</i>		<i>N-C 2nd St L B Co</i>		<i>N-C 2nd St P B Co</i>		<i>N-C 2nd St of B Co</i>	
204				<i>N-C 2nd St L B Co</i>		<i>N-C 2nd St L B Co</i>		<i>N-C 2nd St P B Co</i>		<i>N-C 2nd St of B Co</i>	
205	<i>W Part</i>			<i>Woodliff A W</i>		<i>Woodliff A W</i>		<i>Woodliff A W</i>		<i>Woodliff A W</i> <i>St. Harding W B Co</i>	1920
206	<i>W Part</i>			<i>Woodliff A W</i>		<i>Woodliff A W</i>		<i>Woodliff A W</i>		<i>Woodliff A W</i> <i>St. Harding W B Co</i>	1920
207	<i>Vacant</i>			<i>Hunter Bros</i>	600	<i>Hunter Bros</i>		<i>Hunter Bros</i>		<i>Hunter Bros</i>	1920
208				<i>A. C. G & A Ry Co</i>		<i>A. C. G & A Ry Co</i>		<i>A. C. G & A Ry Co</i>		<i>A. C. G & A Ry Co</i>	
209				<i>A. C. G & A Ry Co</i>		<i>A. C. G & A Ry Co</i>		<i>A. C. G & A Ry Co</i>		<i>A. C. G & A Ry Co</i>	
210				<i>A. C. G & A Ry Co</i>		<i>A. C. G & A Ry Co</i>		<i>A. C. G & A Ry Co</i>		<i>A. C. G & A Ry Co</i>	
		<i>Storehouse of Park</i>		<i>McDuffie N H</i>	2400	<i>McDuffie N H</i> <i>" " St 21</i>		<i>McDuffie N H</i> <i>" " St 21</i>		<i>McDuffie N H</i> <i>" " St 21</i>	1920 1920 <i>J. T. Morgan</i>
211		<i>E 2nd St 2</i> <i>Met 25th</i>		<i>Ross B B</i> <i>Stobert Mattie St</i>		<i>Ross B B</i> <i>Stobert Mattie St</i>		<i>Ross B B</i> <i>Swift & Co</i>		<i>Ross B B</i> <i>Swift & Co</i>	1920 1920 <i>J. T. Morgan</i>
212				<i>Kyle Real Est + All Co</i> <i>Stobert Mattie St</i>		<i>Kyle Real Est + B Co</i> <i>Stobert Mattie St</i>		<i>Kyle Real Est + B Co</i> <i>Swift & Co</i>		<i>Kyle Real Est + B Co</i> <i>Swift & Co</i>	1920
213				<i>Kyle Real Est + All Co</i>		<i>Kyle Real Est + B Co</i>		<i>Kyle Real Est + B Co</i>		<i>Kyle Real Est + B Co</i>	
214	<i>Part</i>			<i>Kyle Real Est + All Co</i>		<i>Kyle Real Est + B Co</i>		<i>Kyle Real Est + B Co</i>		<i>Kyle Real Est + B Co</i>	
215	<i>Part</i>			<i>Kyle Real Est + All Co</i> <i>Levert J B et al</i>		<i>Kyle Real Est + B Co</i> <i>Levert J B et al</i>		<i>Kyle Real Est + B Co</i> <i>Levert J B et al</i>		<i>Kyle Real Est + B Co</i> <i>Levert J B et al</i>	1920

SURVEY *Original Survey (cont.)*

SECTION _____

TOWNSHIP _____

RANGE _____

MAP RECORDED IN _____

Map Book _____

Page _____

 Form No. 3
 Manufactured by Roberts & Son, B'ham

Lot	Block	Improvements	Value	1916	Value	1917	Value	1918	Value	1919	Value
216			1000	Levert J B et al		Levert J B et al		Levert J B et al		Levert J B et al	1920
217		1/2 part		Mayne L. F.	700	Mayne L. F.		Mayne L. F.		Mayne L. F.	1920
218		4 1/2 m ²		John & Jean Moojind J. F.	1200	John & Jean Moojind J. F.		John & Jean Moojind J. F.		John & Jean Moojind J. F.	28 1920
219		1/2 Store H 16' 1/2 + 1/2 part		Hyle Mrs S. H. Dunlap Mrs Myrtle Woodliff A. W.	6000	Hyle Mrs S. H. Dunlap Mrs Myrtle Woodliff A. W.		Hyle Mrs S. H. Davis Mrs M. H. Woodliff A. W.		Hyle Mrs S. H. Davis Mrs M. H. et al Woodliff A. W.	1920
220		1/2 Store house 16' 1/2 + 1/2 part		Cosca Land Co Hyle P. B. et al Woodliff A. W.		Cosca Land Co Hyle P. B. et al Woodliff A. W.		Cosca Land Co Hyle P. B. et al Woodliff A. W.		Cosca Land Co Hyle P. B. et al Woodliff A. W.	1920
221		6' x 6' 1/2 of 16' E'		Phillips C. D. Jones D. E. S. George C. E.	1200 10000	Phillips C. D. Jones D. E. S. George C. E.		Phillips C. D. Jones D. E. S. George C. E.		Phillips C. D. Jones D. E. S. George C. E.	1920 1920
222		1/2 a 40' in com. 11' x 11'		Moses and Budman Jones D. E. S. Cross E. H.	2400	Moses and Budman Jones D. E. S. Verossa E. H. (33')		Moses and Budman Jones D. E. S. Cross E. H.		Moses and Budman Jones D. E. S. Cross E. H.	1920 1920
223		75' E side 1/2 of 16' 3 Store H's and 6'		Digue Judge J. H. Cross E. H. et al Hennibrew Mrs J. C.		Digue Judge J. H. Cross E. H. et al Hennibrew Mrs J. C.		Digue Judge J. H. Cross E. H. et al Hennibrew Mrs J. C.		Digue Judge J. H. Cross E. H. et al Hennibrew Mrs J. C.	1920 1920
224		33 ft 1/2 of 16' & 1/2 or 1/2		Hyle Real Est et al Cosca Land Co		Hyle Real Est et al Cosca Land Co		Hyle Real Est et al Cosca Land Co		Hyle Real Est et al Cosca Land Co	1920
225		75' off or E side 7 1/2' 7 1/2' lot E ² 1/2 "		Cosca Land Co Lucy Fred & M. C. Dunlap Mrs Myrtle Woodliff A. W.	300	Cosca Land Co Lucy Fred & M. C. Dunlap Mrs Myrtle Woodliff A. W.		Cosca Land Co Lucy Fred & M. C. David Mrs M. H. Woodliff A. W.		Cosca Land Co Lucy Fred & M. C. David Mrs M. H. Woodliff A. W.	1920 1920
226		6' Ceph 25' 1/2 part in 16' or 17'		Woodliff A. W. Penn J. F. Balloufy S. C.	900	Woodliff A. W. Penn J. F. Balloufy S. C.		Woodliff A. W. Penn J. F. Balloufy S. C. Balloufy S. C.		Woodliff A. W. Penn J. F. Balloufy S. C. Balloufy S. C.	1920
227				Watson Mrs Julia E.		Watson Mrs Julia E.		Watson Mrs J. E.		Watson Mrs J. E.	1920
228				Watson Mrs Julia E.		Watson Mrs Julia E.		Watson Mrs Julia E.		Watson Mrs J. E.	1920
229				Hyle Real Est et al Cosca Land Co		Hyle Real Est et al Cosca Land Co		Hyle Real Est et al Cosca Land Co		Hyle Real Est et al Cosca Land Co	1920
230				Stocks A. J. Chadwick J. M.		Stocks A. J. Chadwick J. M.		Stocks Miss J. A. Chadwick J. M.		Stocks Miss J. A. Chadwick J. M.	1920 1920

SURVEY Original Survey (cont.)

SECTION _____
TOWNSHIP _____
RANGE _____

MAP RECORDED IN _____
Map Book _____ Page _____

Form No. 3
Manufactured by Roberts & Son, Bham

Lot	Block	Improvements	Value	1916	Value	1917	Value	1918	Value	1919	Value
231				Kyle Mrs S. H.		Kyle Mrs S H		Kyle Mrs S H		Kyle Mrs S H	1920
232		E ² E ² = + 77 = 8 ² + 6 ² 77 = H 27 = 77 =		Coppa Land Co Chadwick J M		Coppa Land Co Chadwick J M		Coppa Land Co Chadwick J M		Coppa Land Co Chadwick J M	1920
233	10 ²			Pice W. E. Hennebrew Mrs F. E.	4000	Hendt G A Hennebrew F. E.		Hendt G A Hennebrew F. E.		Hendt G A Hennebrew Mrs F. E.	1920
234		77 = 77 = E ² of E ² 77 = 77 = E ² of 77 =		Stevenson Carry North Rogers Joe S.		Stevenson Carry North Rogers Joe S.		Stevenson Carry North Rogers Joe S.		Stevenson Carry N	1920
				Stevenson Miss Rosemary		Stevenson Miss Rosemary		Stevenson Miss Rosemary		Stevenson Miss Rosemary	1920
235	11 ² 2 Story Brick Store House D ² = 77 = 14 77 = 77 =			Pope Geo Cabera Allen P. S. Mrs S. E. Allen Mrs Miss Annie Allen	4000	Pope Geo Cabera Allen P. S. Mrs S. E. Allen Mrs Miss Annie Allen	4000	Pope & Cabera Allen P. S. Mrs S. E. Allen Mrs Miss Annie Allen		Pope & Cabera Allen P. S. Mrs S. E. Allen Mrs Miss Annie Allen	1920
				Tolson J. C. "Mrs" Green Mrs Hattie P. B.		Tolson J. C. "Mrs" Green Mrs Hattie P. B.		Tolson J. C. "Mrs" Green Mrs Hattie P. B.		Tolson J. C. "Mrs" Green Mrs Hattie P. B.	1920
236				Methodist Ep. church							
237				Parsonage							
238				Stevenson Mrs J. F.		Stevenson Mrs J. F.		Stevenson Mrs J. F.		Stevenson Mrs J. F.	1920
239				Hughes J. R.		Hughes J. R.		Hughes J. R.		Hughes J. R.	1920
240		Brush 5 (35' x 100')		Halls Dr A. W. Mayben T. H.	2500	Halls Dr A. W. Mayben T. H.		Halls Dr A. W. Mayben T. H.		Halls Dr A. W. Mayben T. H.	1920
241						Alla City Land & Dev Co		Alla City Land & Dev Co		Alla City Land & Dev Co	1920
242				Presbyterian church							
243				Duncan J. W. "Mrs"		Loach Dr J. E.		Gas Gen. Hospital		Gas Gen. Hospital	1920
244		77 = 77 = of E ² 6 E ² of E ²		Stevenson Mrs Paul Stevenson Miss Ariel		Stevenson Mrs Paul Stevenson Miss Ariel		Gas Gen. Hospital Mrs Stevenson Miss Ariel		Gas Gen. Hospital Mrs Stevenson Miss Ariel	1920
245		11 ² of E ² Home E ² of 77 = E ² of E ² 77 = 77 =		Duncan J. W. "Mrs" Day P. L. McCartney Miss Anna Belle Swall N. H. Vann Dr Geo S. Green Mrs Hattie P. B.	1000 1200	Day P. L. McCartney Miss A. B. Swall N. H. Vann Dr Geo S. Green Mrs Hattie P. B.	1200	Day P. L. McCartney Miss A. B. Swall N. H. Vann Dr Geo S. Green Mrs Hattie P. B.		Wood Hill P. B. & H. P. McCartney Miss Anna Belle Swall N. H. Vann Dr Geo S. Green Mrs Hattie P. B.	1920

SURVEY *Original Survey (cont.)*

Form No. 3
Manufactured by Roberts & Son, B'ham

SECTION _____
TOWNSHIP _____
RANGE _____

MAP RECORDED IN
Map Book _____ Page _____

Lot	Block	Improvements	Value	1916	Value	1917	Value	1918	Value	1919	Value
246	#			Kyle Mrs S H		Kyle Mrs S H		Kyle Mrs S H Gas. Gen Hospital		Kyle Mrs S H Gas. Gen Hospital	1920
247	#			Hughes Mrs Sallie G	16.00	Hughes Mrs Sallie G		Hughes Mrs Sallie G		Hughes Mrs Sallie G	1920
248	#			Phillips Mrs S. A. Adm	15.00	Phillips Mrs S. A. Adm.		Phillips Mrs S. A.		Phillips Mrs S. A. Adm.	1920
249				Baker Mrs F A		Baker Mrs F A	#	Baker Mrs F A		Baker Mrs F A	
250	N Part PES. 5772 H ²			Baker Mrs F. A. Ch Sutton C. P. Malone and Davis Williams J. W.	(pts)	Baker Mrs F A Sutton C. P. Malone & Davis Williams J. W.	#	Baker Mrs F A Sutton C. P. Malone & Davis Williams J. W.		Baker Mrs F A Sutton C. P. Malone & Davis Williams J. W.	1920 1920
251	SE ² 50x100			Malone and Davis Ashley H. G.	25.00	Malone & Davis Ashley H. G.		Malone & Davis Ashley H. G.		Malone & Davis	1920
252	Des			Pentecost M E Jr McDuffie J. F.	15.00	Pentecost M E Jr McDuffie J. F.		Pentecost M E McDuffie J. F.		Pentecost M E McDuffie J. F.	1920
253	House and N 82'			Balfour Jos.	20.00	Balfour Jos. (S ²)	20.00	Balfour Jos		Balfour Jos	1920
254	both 60'			Easton D. M. Bingham Mrs E. A.		Easton D. M. Bingham Mrs E. A.		Easton D. M. Bingham Mrs E. A.		Easton D. M. Bingham Mrs E. A.	1920 1920
255	N ² 6 ² South 20 H & Part			Gas. Loan & Trust Co Easton D. M. Hammond Mrs L. S. Bingham Mrs E. A.	7.00	Gas. Loan & Trust Co Easton D. M. Sitz Pelham Bingham Mrs E. A.		Gas. Gen Hospital Easton D. M. Sitz Pelham Bingham Mrs E. A.		Gas. Gen Hospital Easton D. M. Sitz Pelham Bingham Mrs E. A.	1920 1920 1920
256	65x250			Stephens Stella		Stephens Stella		Gas. Gen Hospital		Gas. Gen. Hospital	1920
257	H & Part Va 75 East H 58 ft. Ho 56 (also 72 and 8)			Morrow J. W. Finney D. C. Morrow Miss Emma " J. W.	4.00 15.00 5.00 9.00	Morrow J. W. Finney D. C. Morrow Miss Emma " J. W.		Morrow J. W. Finney D. C. Morrow Miss Emma " J. W.		Morrow J. W. Finney D. C. Morrow Miss Emma " J. W.	1920 1920
258	3 Houses			Cathy Mrs J. F.	35.00	Cathy Mrs J. F.		Cathy Mrs J. F.		Cathy Mrs J. F.	1920
259				Finney D. C. Catholic Church		Finney D. C.		Finney D. C.		Finney D. C.	
260				Phillips P. D.	10.00	Phillips P. D.		Phillips P. D.		Phillips P. D.	1920

SURVEY *Original Survey (cont.)*

SECTION _____
 TOWNSHIP _____
 RANGE _____

MAP RECORDED IN
 Map Book _____ Page _____

Form No. 3
 Manufactured by Roberts & Son, B'ham

Lot	Block	Improvements	Value	1916	Value	1917	Value	1918	Value	1919	Value
261		<i>30x100 1/2 ft alley to street on E</i>		<i>Hyle Real Est & Bldg Co</i>		<i>Hyle Real Est & Bldg Co</i>		<i>Hyle Real Est & Bldg Co</i>		<i>Hyle Real Est & Bldg Co</i>	
262		<i>nr of 260</i>		<i>Hyle Real Est & Bldg Co Dwight N. F.</i>		<i>Hyle Real Est & Bldg Co Dwight N. F.</i>		<i>Hyle Real Est & Bldg Co Dwight N. F.</i>		<i>Hyle Real Est & Bldg Co Dwight N. F.</i>	
263				<i>Government Building</i>				<i>Gov. Bldg</i>			
264		<i>65 ft W side</i>		<i>Dean Mrs M. L.</i>	<i>65' W side</i>	<i>Hyle Real Est & Bldg Co Dean Mrs L. W.</i>		<i>Hyle Real Est & Bldg Co Dean Mrs L. W.</i>		<i>Hyle Real Est & Bldg Co Dean Mrs L. W.</i>	<i>1920</i>
265		<i>10' off E Lane 10x125 off E side</i>		<i>Dean Mrs M. L. Hyle Real Est & Bldg Co</i>	<i>10' E side</i>	<i>Dean Mrs L. W. Hyle Real Est & Bldg Co</i>		<i>Dean Mrs L. W. Hyle Real Est & Bldg Co</i>		<i>Dean Mrs L. W. Hyle Real Est & Bldg Co</i>	<i>1920</i>
266				<i>Hart & a "Hans"</i>		<i>Hyle Real Est & Bldg Co</i>		<i>Hyle Real Est & Bldg Co</i>		<i>Wood Hill Bldg Co</i>	
267				<i>Hart Miss Della</i>		<i>Hart Miss Della</i>		<i>Hart Miss Della</i>		<i>Hart Miss Della</i>	<i>1920</i>
268		<i>3/4 W side 1/2 W side E & W side</i>		<i>Buhr Platt & Co Wood Mrs Della Hart Miss Della Hart & Wood</i>		<i>Buhr Platt & Co Wood Mrs Della Hart Miss Della Hart & Wood</i>		<i>Buhr Platt & Co Wood Mrs Della Hart Miss Della Hart & Wood</i>		<i>Buhr Platt & Co Wood Mrs Della Hart Miss Della Hart & Wood</i>	<i>1920 1920</i>
269				<i>Goodhue A E</i>		<i>Goodhue A E</i>		<i>Goodhue A E</i>		<i>Goodhue A E</i>	
270				<i>Griffin T. F. Goodhue A E</i>		<i>Griffin T. F. Goodhue A E</i>		<i>Griffin Thos F Goodhue A E</i>		<i>Griffin Thos F Goodhue A E</i>	
271				<i>Griffin T. F.</i>		<i>Griffin T. F.</i>		<i>Griffin Thos F</i>		<i>Griffin Thos F</i>	
272				<i>Griffin T. F.</i>		<i>Griffin T. F.</i>		<i>Griffin Thos F</i>		<i>Griffin T. F.</i>	
273		<i>1/2 part So. R. R.</i>		<i>Griffin T. F.</i>		<i>Griffin T. F.</i>		<i>Griffin T. F.</i>		<i>Griffin T. F.</i>	
274		<i>part So. R. R.</i>		<i>Griffin T. F.</i>		<i>Griffin T. F.</i>		<i>Griffin T. F.</i>		<i>Griffin T. F.</i>	
275		<i>part So. R. R.</i>		<i>Griffin T. F.</i>		<i>Griffin T. F.</i>		<i>Griffin T. F.</i>		<i>Griffin T. F.</i>	

SURVEY Patrick Addition

SECTION _____

TOWNSHIP _____

RANGE _____

MAP RECORDED IN _____

Map Book A Page 11

Form No. 3
Manufactured by Roberts & Son, B'ham

Lot	Block	Improvements	Value	1916	Value	1917	Value	1918	Value	1919	Value
1	1	# 2 less 100' off W. end		Hurst Emory L Chadwick J M		Hurst Emory L Chadwick J M		Hurst Emory L Chadwick J M		Hurst Emory L Chadwick J M	1920 1920
2				Hughes Mrs A J		Hughes Mrs A J		Hughes Mrs A J		Hughes Mrs A J	1920
3		do	150	Aiken Mrs L W		Aiken Mrs L W		Aiken Mrs L W		Aiken Mrs L W	1920
4				Burke N. H.		Burke N. H.		Burke N. H.		Burke N. H.	1920
5		H		Evins N. R.	800	Evins N. R.		Evins N. R.		Evins N. R.	1920
6		2 1/2 S.		Hames J Hill		Hames J Hill		Hames J Hill		Hames J Hill	1920
1	2			Eckman W L		Eckman W L		Eckman W L		Eckman W L	1920
2				Hill L N	800	Hill L N		Hill L N		Hill L N	1920
3				Loyd E		Loyd E		Loyd E		Loyd E	1920
4		4 H H		Hill L N Boyle Mrs J H	800 400	Hill L N Boyle Mrs J H		Hill L N Boyle Mrs J H		Hill L N Boyle Mrs J H	1920 1920
5		H		Loyd E	500	Loyd E		Loyd E		Loyd E	1920
6				Lovejoy J H "Hairs"		Lovejoy J H "Hairs"		Lovejoy J H "Hairs"		Lovejoy J H "Hairs"	1920
7		H		Boyle Mrs J H	400	Boyle Mrs J H		Boyle Mrs J H		Boyle Mrs J H	1920
8		do N 1/2 E 7 1/2 S		Bitz Herbert Hensley Mrs M A	400	Bitz Herbert Hensley Mrs M A		Bitz Herbert Hensley Mrs M A		Bitz Herbert Hensley Mrs M A	1920 1920
9				Elliott Mrs Rena H		Elliott Mrs Rena H		Elliott Mrs Rena H		Elliott Mrs Rena H	1920
10				"		"		"		"	1920
11				"		"		"		"	1920
1	3	N ²		Stalter Mrs Mary Hall L C		Stalter Mrs Mary Hall L C		Stalter Mrs Mary Hall L C		Stalter Mrs Mary Hall L C	1920 1920
2		N ²		Stalter Mrs Mary Hall L C		Stalter Mrs Mary Hall L C		Stalter Mrs Mary Hall L C		Stalter Mrs Mary Hall L C	1920 1920
3				Dickinson J G		Dickinson J G		Dickinson J G		Dickinson J G	1920
4				Dickinson J G		Dickinson J G		Dickinson J G		Dickinson J G	1920
5				Elliott Mrs Rena H		Elliott Mrs Rena H		Elliott Mrs Rena H		Elliott Mrs Rena H	1920
6				Coin Mrs M A		Coin Mrs M A		Coin Mrs M A		Coin Mrs M A	1920
7		H ²		Crockeron W A		Coin G. C.		Coin G. C.		Coin Mrs M A	1920
1	4	1/2 25' E side		Chapman C. F.		Chapman C. F.		Chapman C. F.		Chapman C. F.	1920
2				Elliott Mrs Rena H		Elliott Mrs Rena H		Elliott Mrs Rena H		Elliott Mrs Rena H	1920
3				"		"		"		"	1920
4				"		"		"		"	1920
5		House		Ashley John T.	200	Ashley John T.		Ashley John T.		Ashley John T.	1920
6				Elliott Mrs Rena H		Elliott Mrs Rena H		Elliott Mrs Rena H		Elliott Mrs Rena H	1920
7				"		"		"		"	1920
1	5			Elliott Mrs Rena H Coin Mrs M A		Elliott Mrs Rena H Coin Mrs M A		Elliott Mrs Rena H Coin Mrs M A		Elliott Mrs Rena H Coin Mrs M A	1920 1920
1	6			Paschal A E		Paschal A E		Paschal A E		Paschal A E	1920
2				"		"		"		"	1920
3				Chadwick J M		Chadwick J M		Chadwick J M		Chadwick J M	1920
4				"		"		"		"	1920
5				"		"		"		"	1920
1	7			Mathews S. A.		Mathews S. A.		Mathews S. A.		Mathews S. A.	1920
2		H ² 5 parts H		Glagener J. L.		Glagener J. L.		Glagener J. L.		Glagener J. L.	1920 1920
3				Littlefield N. L.	500	Littlefield N. L.		Littlefield N. L.		Littlefield N. L.	1920
4				Clayton W. P.		Clayton W. P.		Clayton W. P.		Clayton W. P.	1920
5				"		"		"		"	1920
6				Coin Mrs M A		Coin Mrs M A		Coin Mrs M A		Coin Mrs M A	1920
7				"		"		"		"	1920
1	8			Elliott Mrs Rena H		Elliott Mrs Rena H		Elliott Mrs Rena H		Elliott Mrs Rena H	1920

SURVEY *Patrick Addition (Cont.)*

SECTION _____
 TOWNSHIP _____
 RANGE _____

MAP RECORDED IN
 Map Book _____ Page _____

Form No. 3
 Manufactured by Roberts & Son, B'ham

Lot	Block	Improvements	Value	1916	Value	1917	Value	1918	Value	1919	Value
1	9	#		Duncan Mrs Willie N ² Chadwick J M	300	Duncan Mrs Willie N ² Chadwick J M		Duncan Mrs Willie Chadwick J M		Duncan Mrs Willie Chadwick J M	20 Thompson 1920
2				Cox J M		Cox J M		Cox J M		Cox J M	1920 J F Elliott
3				Duncan Mrs Willie N ² Chadwick J M		Duncan Mrs Willie N ² Chadwick J M		Duncan Mrs Willie Chadwick J M		Duncan Mrs Willie Chadwick J M	20 Thompson 1920
4				Cox J M		Cox J M		Cox J M		Cox J M	1920 J F Elliott
5				Clayton W P		Clayton W P		Clayton W P		Clayton W P	1920
6				Flagner Mrs Alice Hrs		Flagner Mrs Alice Hrs		Flagner Mrs A. Hrs		Flagner Mrs A. Hrs	1920
7				Clayton W P		Clayton W P		Clayton W P		Clayton W P	1920
8		W ² E ²		Flagner J L		Flagner J L		Clayton W P		" "	1920
9				Clayton W P		Clayton W P		Clayton W P		" "	1920
10				Clayton W P		" "		Clayton W P		" "	1920

SURVEY *Pegram Addition Gadsden Ala.*

SECTION _____

TOWNSHIP _____

RANGE _____

MAP RECORDED IN _____

Map Book _____ Page _____

 Form No. 3
 Manufactured by Roberts & Son, B'ham

Lot	Block	Improvements	Value	1916	Value	1917	Value	1918	Value	1919	Value
1	1			Little E. P.		Little E. P.		Little E. P.		Little E. P.	1920
2				Little E. C.		Little E. C.		Little E. C.		Little Miss D. O.	1920
3				Little Miss D. O.		Little Miss D. O.		Little Miss D. O.		Little Miss D. O.	1920
4				Hompson F. R.		Hompson F. R.		Challis Lacy		Challis Lacy	1920
5				" "		Inger Mrs Mary P.		Inger Mrs Mary P.		Inger Mrs Mary P.	1920
6				Inger Mrs Mary P.		Inger Mrs Mary P.		Inger Mrs M. J.		" " "	1920
7				Pegram T. B.		Pegram T. B.		Pegram T. B.		Stout M. A.	1920
8				Pegram T. B.		"		+ Pegram T. B.		Pegram T. B.	1920
9				Pegram T. B.		"		+ Pegram T. B.		Pegram T. B.	1920
10				Pegram T. B.		Pegram T. B. Green N. 2		Mullins H. F.		Mullins H. F.	1920
11				Burnett John		Burnett John		Burnett John		Burnett John	1920
12				Walker J. E. (S ^r)		Walker J. E. (S ^r)		Walker J. E.		Walker J. E.	1920
13				Walker J. E.		" "		Walker J. E.		Walker J. E.	1920
14				Pegram T. B.		Pegram T. B.		Pegram T. B.		Pegram T. B.	1920
1	2	Pegram 2nd add. Gadsden Ala.		Corbett W. J.		Corbett W. J.		Corbett W. J.		Corbett W. J.	1920
2				Corbett W. J.		Corbett W. J.		Corbett W. J.		Corbett W. J.	1920
3				Pegram T. B.		Millos George		Millos George		Millos Geo.	1920
4				Pegram T. B.		Pegram T. B.		Pegram T. B.		Pegram T. B.	1920
5				"		Pegram T. B.		"		Pegram T. B.	
6				"		"		Spartan T. H.		Spartan T. H.	
7				"		H. E. Auto Co		Marlow F. F.		Marlow F. F.	1920
8				"		"		"		"	1920
9				"		"		"		"	1920
10				"		Pegram T. B.		Green N. 2		Green N. 2	1920
11				"		"		"		"	1920

SURVEY *Pine Brook Addition*

SECTION _____

TOWNSHIP _____

RANGE _____

MAP RECORDED IN _____

Map Book _____ Page _____

 Form No. 3
 Manufactured by Roberts & Son, B'ham

Lot	Block	Improvements	Value	1916	Value	1917	Value	1918	Value	1919	Value
1				Hollingsworth George		Hollingsworth George		Hollingsworth George		Roberson E H	1920
2				Comins Eug "C"		Comins Eugmie "C"		Comins Eugmie "C"		Whorton F L	
3				"		"		"		"	
4				Atkinson H F		Atkinson H F		Atkinson H F		Atkinson H F	1920
5	1/2			McGuire H H jr		McGuire H H jr		McGuire H H jr		Whorton F L	
6				"		"		"		"	
7				"	1000	"		"		"	
8				Denier James		Denier James		Denier James		Denier James	1920
9				Part C W		Part C W		Part C W		Part C W	1920
10				Part C W	150	Part C W		Part C W		" "	1920
11				Pate V E	200	Pate V E		Pate V E		Pate V E	1920
12	1/2			Malone J B	1000	Malone J B		Malone J B		Malone J B	1920
13				"		"		Malone J B		Malone J B	1920
14				"		"		Malone J B		" "	1920
15				Hollingsworth George		Hollingsworth George		Hollingsworth George		Roberson E H	1920
16				Roberson E H		Roberson E H		Roberson E H		Roberson E H	1920
17				"		"		Roberson E H		" "	1920
18				"		"		Roberson E H		" "	1920
19				Denifer L E		Denifer L E		Denifer L E		Denifer L E	1920
20				"		"		"		"	1920
21				"		"		"		"	1920
22				Comins Eug "C"		Comins Eugmie "C"		Comins Eugmie "C"		Comins Eugmie	

SURVEY *Plant City Addition*

Form No. 3
Manufactured by Roberts & Son, B'ham

SECTION _____

TOWNSHIP _____

RANGE _____

MAP RECORDED IN _____

Map Book _____ Page _____

Lot	Block	Improvements	Value	1916	Value	1917	Value	1918	Value	1919	Value	
1	62			Hayes J M		Hayes J M		Hayes Mrs J M		Hayes Mrs J M	1920	
2				Gas Land & Dev Co		Gas Land & Dev Co		Gas Land & Dev Co		Dyars H R	1920	
3				"		"		"		"	"	
4						"		"		"	"	
5					Pearson J G & Son	25	Pearson J G & Son		Pearson J G & Son		Pearson J G	1920
6				Gas Land & Dev Co		Gas Land & Dev Co		Gas Land & Dev Co		Dyars H R	1920	
7				"		"		"		"	1920	
8				Daughters Corn Soc		"		"		"	"	
9				"		"		"		"	"	
10				Gas Land & Dev Co		Gas Land & Dev Co		Gas Land & Dev Co		Dyars H R	1920	
11				"		"		"		"	"	
12				"		"		"		"	"	
13				"		"		"		"	"	
14				"		"		"		"	"	
15				Spence L J		Spence L J		Spence L J		Spence L J	1920	
16		vacant		J. F. Ashley		Ashley J F		Ashley J F		Ashley J F	1920	
1	63			Gas Land & Dev Co		Gas Land & Dev Co		Gas Land & Dev Co		Dyars H R	1920	
2				Russo Leo		Russo Leo		Russo Leo		Russo Leo	1920	
3					Gas Land & Dev Co		Gas Land & Dev Co		Gas Land & Dev Co		Dyars H R	1920
4				50	Glenn Port		Glenn Port		Glenn Port		Glenn Port H R (15)	
5					Gas Land & Dev Co		Gas Land & Dev Co		Gas Land & Dev Co		Dyars H R	1920
6				Spence L J		Spence L J		Spence L J		Spence L J	1920	
7				Gas Land & Dev Co		Gas Land & Dev Co		Gas Land & Dev Co		Dyars H R	1920	
8				"		"		"		"	"	
9				"		"		"		"	"	
10				"		"		"		"	"	
11				"		"		"		"	"	
12				"		"		"		"	"	
13				"		"		"		"	"	
14				Nabors F M		Nabors F M		Nabors F M	25	Nabors F M		
15				Gas Land & Dev Co		Gas Land & Dev Co		Gas Land & Dev Co		Dyars H R	1920	
16				"		"		"		"	"	
17				Spence L J		Spence L J		Spence L J		Spence L J	1920	
18				Gas Land & Dev Co		Gas Land & Dev Co		Gas Land & Dev Co		Dyars H R	1920	
1	64			"		"		"		"	"	
2				"		"		"		"	"	
3					"		"		"		"	
4					"		"		"		"	
5					"		"		"		"	
6					"		"		"		"	
7					"		"		"		"	
8					Tucker W W		Tucker W W		"		"	"
9					Gas Land & Dev Co		Gas Land & Dev Co		"		"	"
10					"		"		Gas Land & Dev Co		Dyars H R	"
11					"		"		"		"	"
12					"		"		"		"	"

SURVEY *Plant City Addition (cont.)*

SECTION _____
 TOWNSHIP _____
 RANGE _____

MAP RECORDED IN
 Map Book _____ Page _____

Form No. 3
 Manufactured by Roberts & Son, B'ham

Lot	Block	Improvements	Value	1916	Value	1917	Value	1918	Value	1919	Value
13	64			Gas Land & Dev Co		Gas Land & Dev Co		Gas Land & Dev Co		Dyars H P	1920
14				"		"		"		"	"
15				"		"		"		"	"
16				"		"		"		"	"
17				"		"		"		"	"
18				"		"		"		"	"
19				"		"		"		"	"
1	65			"		"		"		"	"
2				"		"		"		"	"
3				"		"		"		"	"
4				"		"		"		"	"
5				"		"		"		"	"
6				"		"		"		"	"
7				"		"		"		"	"
8				"		"		"		"	"
9				"		"		"		"	"
10				"		"		"		Busby M. A.	1919 & 1920
11				"		"		"		"	"
12				"		"		"		Dyars H P	1920
13				"		"		"		"	"
14				"		"		"		"	"
1	67			"		"		"		"	"
2						Massey H S.		Massey H S		Massey H S	1920
3				Gas Land & Dev Co		Gas L & Dev Co		Gas Land & Dev Co		Dyars H P	1920
4						Massey H S		Massey H S		Massey H S	1920
5				Gas Land & Dev Co		Gas L & Dev Co		Gas Land & Dev Co		Dyars H P	1920
1	68			"		"		"		"	"
2				"		"		"		"	"
3				"		"		"		"	"
4				"		"		"		"	"
5				"		"		"		"	"
6				"		"		"		"	"
7				"		"		"		"	"
8				"		"		"		"	"
9				"		"		"		"	"
1	69			"		"		"		"	"
2				Canepe Frank		Canepe Frank		Chas Joe. Canepe Frank		Massey H S for R.H. 1920 Canepe Frank	
3				Gas Land & Dev Co		Gas L & Dev Co		Gas Land & Dev Co			
4				"		"		"		Massey H S Dyars H P	1920
5				"		"		"		"	"
1	70			"		"		"		"	"
2				"		"		"		"	"
3				"		"		"		"	"
4				"		"		"		"	"
5				"		"		"		"	"
6				"		"		"		"	"

SURVEY *Plant City Addition (cont.)*

Form No. 3
Manufactured by Roberts & Son, B'ham

SECTION _____
TOWNSHIP _____
RANGE _____

MAP RECORDED IN
Map Book _____ Page _____

Lot	Block	Improvements	Value	1916	Value	1917	Value	1918	Value	1919	Value
7	70			<i>Grand Land & Dev. Co</i>		<i>Grand Land & Dev. Co</i>		<i>Grand Land & Dev. Co</i>		<i>Dillard H. P.</i>	1920
8				"		"		"		"	"
9				"		"		"		"	"
10				"		"		"		"	"
11				"		"		"		"	"
12				"		"		"		"	"
13				"		"		"		"	"
1	76			"		"		"		"	"
2				"		"		"		"	"
3				"		"		"		"	"
4				"		"		"		"	"
5				"		"		"		"	"
6				"		"		"		"	"
7				"		"		"		"	"
8				"		"		"		"	"
9				"		"		"		"	"
10				"		"		"		"	"
11				"		"		"		"	"
12				"		"		"		"	"
13				"		"		"		"	"
14				"		"		"		"	"
1	77			"		"		"		"	"
2				"		"		"		"	"
3				"		"		"		"	"
4				"		"		"		"	"
5				"		"		"		"	"
6				"		"		"		"	"
7				"		"		"		"	"
8				"		"		"		"	"
9				"		"		"		"	"
10				"		"		"		"	"
11				"		"		"		"	"
12				"		"		"		"	"
13				"		"		"		"	"
14				"		"		"		"	"
1	78			"		"		"		<i>Dillard H. P.</i>	"
2				"		"		"		"	"
3				"		"		"		"	"
4				"		"		"		"	"
5				"		"		"		"	"
6				"		"		"		"	"
7				"		"		"		"	"
8				"		"		"		"	"
1	79			"		"		"		"	"
1	80			"		"		"		"	"
2				"		"		"		"	"

SURVEY Plant City Addition (Cont.)

SECTION _____
TOWNSHIP _____
RANGE _____

MAP RECORDED IN
Map Book _____ Page _____

Form No. 3
Manufactured by Roberts & Son, Birmingham

Lot	Block	Improvements	Value	1916	Value	1917	Value	1918	Value	1919	Value
3	80			Genl Land & Dev Co		Genl Land & Dev Co		Genl Land & Dev Co		Dyars H P	1920
4				"		"		"		"	"
5				"		"		"		"	"
6				"		"		"		"	"
7				"		"		"		"	"
8				"		"		"		"	"
9				"		"		"		"	"
10				"		"		"		"	"
11				"		"		"		"	"
12				"		"		"		"	"
13				"		"		"		"	"
14				"		"		"		"	"
15				"		"		"		"	"
16				"		"		"		"	"
17				"		"		"		"	"
18				"		"		"		"	"
19				"		"		"		"	"
20				"		"		"		"	"
1	81			"		"		"		"	"
2				"		"		"		"	"
3				"		"		"		"	"
4				"		"		"		"	"
5				"		"		"		"	"
6				"		"		"		"	"
7				"		"		"		"	"
8				"		"		"		"	"
9				"		"		"		"	"
10				"		"		"		"	"
11				"		"		"		"	"
12				"		"		"		"	"
13				"		"		"		"	"
14				"		"		"		"	"
15				"		"		"		"	"
16				"		"		"		"	"
17				"		"		"		"	"
18				"		"		"		"	"
19				"		"		"		"	"
20				"		"		"		"	"
1	A			Fabiani Taglioli		Fabiani Taglioli		Fabiani Taglioli		Fabiani Taglioli	1920
1	B			Bogges Thomas		Bogges Thomas		Bogges Thomas		Bogges Thomas	1920
1	C	Vacant	25.00	Frank Cusimano		Cusimano Frank		Cusimano Frank		Cusimano Frank	1920
2				Empire Land Co		Empire Land Co		Empire Land Co		Dyars H P	1920
3				"		"		"		"	1920
4				"		"		"		"	"
5				Empire Land Co		"		"		Dyars H P	1920
6				Wright D R		Wright D R		Wright D R		Wright D R	1920

SURVEY *Plant City Addition (Cont.)*

SECTION _____

TOWNSHIP _____

RANGE _____

MAP RECORDED IN _____

Map Book _____ Page _____

Form No. 3
Manufactured by Roberts & Son, B'ham

Lot	Block	Improvements	Value	1916	Value	1917	Value	1918	Value	1919	Value
7	C			Bogges Thomas		Bogges Thomas		Bogges Thomas		Bogges Thomas	
8				Suz. Mrs. Jennie Meharg P.L.M.E.		Suz. Mrs. Jennie Meharg P.L.M.E.		Suz. Mrs. Jennie Meharg P.L.M.E.		Suz. Mrs. Jennie Meharg P.L.M.E.	1920
9						" " "		" " "		" " "	1920
10				Meharg P.L.M.E.		" " "		" " "		" " "	1920
1	D			Jester A.J.		Jester A.J.		Jester A.J.		Jester A.J.	1920
2											
3				Empire Land Co.		Empire Land Co.		Empire Land Co.		Dyward H.P.	1920
4				"		"		"		"	"
5				"		"		"		"	"
6				"		"		"		"	"
7				Middletown Agnes		Middletown Agnes		Middletown Agnes		Middletown Augusta	1920
8				"		"		"		"	1920
9				Spencer L.J.		Spencer L.J.		Spencer L.J.		Spencer L.J.	1920
10				"		"		"		"	1920
11				Bogges Thomas		Bogges Thomas		Bogges Thomas		Bogges Thomas	
12				"		"		"		"	
13				Land & Dev Co.		Yack Land & Dev Co.		Dyward H.P.		Dyward H.P.	1920
14				Troncle Cero		Troncle Cero		Rosenbaum J.S.		Rosenbaum J.S.	1920
15				"		Rosenbaum J.S.		Troncle Cero		Troncle Cero	1920
16				Empire Land Co.		Empire Land Co.		Empire Land Co.		Dyward H.P.	1920
17				"		"		"		"	"
18				"		"		"		"	"
19				"		"		"		"	"
20				"		"		"		"	"
21				"		"		"		"	"
22				"		"		"		"	"
23				"		"		"		"	"
24				"		"		"		"	"
25				"		"		"		"	"
26				Brewer E.D.		Brewer E.D.		Brewer E.D.		Brewer E.D.	1920
27				"		"		"		"	"
28				"		"		"		"	"
1	E			Empire Land Co.		Empire Land Co.		Empire Land Co.		Dyward H.P.	1920
2				"		"		"		"	"
3				"		"		"		"	"
4				"		"		"		"	"
5				"		"		"		"	"
6				"		"		"		"	"
7				"		"		"		"	"
8				"		"		"		"	"
9				"		"		"		"	"
10				"		"		"		"	"
11				"		"		"		"	"
12				"		"		"		"	"
13				"		"		"		"	"
14				Inger J.C.		Inger J.C.		Inger J.C.		Inger J.C.	1920

SURVEY Plant City Addition (cont.)

SECTION _____
TOWNSHIP _____
RANGE _____

MAP RECORDED IN
Map Book _____ Page _____

Form No. 3
Manufactured by Roberts & Son, Birmingham

Lot	Block	Improvements	Value	1916	Value	1917	Value	1918	Value	1919	Value
15	E	1/2 Int, Ia.		Leatt Robert F		Leatt Robert F		Inger J		J. Inger & family	1920
16				Inger J.C.		Inger J.C.		Empire Land Co		Dysard H R	1920
17				Empire Land Co		Empire Land Co		Empire Land Co		"	"
18				"		"		"		"	"
19				"		"		"		"	"
20				"		"		"		"	"
21				"		"		"		"	"
22				"		"		"		"	"
23				"		"		"		"	"
24				"		"		"		"	"
25				"		"		"		"	"
26				"		"		"		"	"
27				"		"		"		Dysard H R	"
28				"		"		"		"	"
29				Empire Land Co		"		"		Dysard H R	1920
1	F			Finocchio Paul		Finocchio Paul		Paul Franklin		Finocchio Paul	1920
2				Empire Land Co		Empire Land Co		Sibert S 14		Dysard H R	1920
3				"		"		"		"	"
4				"		"		"		"	"
5				"		"		"		"	"
6				"		"		"		"	"
7				Johnson Nelson Mrs		Johnson Nelson Mrs		Sibert S 14 Johnson Nelson Mrs 28		Johnson Nelson Mrs	
8				Bogges Thomas		Bogges Thomas		Bogges Thomas		Bogges Thomas	
9				W. G. Davies		W. G. Davies		Davis J G		Davis J G	1920
10		HOUSE	150.00	W. G. Davies		W. G. Davies		"		"	"
11		Vacant		Est Lee	25.00	Davis J G		Davis J G		"	"
12				Portner W H		Portner W H		Portner W H		Portner W H	1920
13				Yeates T. M.		Yeates T. M.		Yeates Tom M		Yeates T M	
14				Fancher Thomas H		Fancher Thomas		Fancher Thomas		Fancher Thomas	1920
15				Romano Mike		Romano Mike		Romano Mike		Romano Mike	1920
16				Romano Mike		"		"		"	1920
17				Yasmi Brazi		Brazi Yasmi F		Brazi Yasmi		Brazi Yasmi	
18				"		"		"		"	
19				Meharg R L Mrs		Meharg R L Mrs		Meharg R L Mrs		Meharg R L Mrs	1920
20				Empire Land Co		Empire Land Co		Empire Land Co		Dysard H R	1920
21				"		"		"		"	
22				Empire Land Co		"		"		Dysard H R	1920
23				"		"		"		"	
24				"		"		"		"	
25				Gard Land & Dev Co		Gard Land & Dev Co		Gard Land & Dev Co		"	"
26				"		"		"		Dysard H R	"
27				Empire Land Co		Empire Land Co		Caffee M F		Caffee M F	1920
28				Appleton Mrs Lillian		Appleton Mrs Lillian		Appleton Mrs P P		Appleton Mrs J L	1920
29				"		"		Empire Land Co		"	
30				Empire Land Co		Empire Land Co		"		Dysard H R	1920
31				Bogges Thomas		Bogges Thomas		Bogges Thomas		Bogges Thomas	
32				Empire Land Co		Empire Land Co		Empire Land Co		Dysard H R	1920

SURVEY *Plant City Addition (Cont)*

SECTION _____

TOWNSHIP _____

RANGE _____

MAP RECORDED IN _____

Map Book _____ Page _____

 Form No. 3
 Manufactured by Roberts & Son, B'ham

Lot	Block	Improvements	Value	1916	Value	1917	Value	1918	Value	1919	Value
1	G			Mrs Marguerite Marcy		Marcy Mrs M		Marcy Mrs M		Marcy Mrs M	1920
2				" " "		" " "		" " "		" " "	1920
3				Empire Land Co		Empire Land Co		Empire Land Co		Dyars H R	1920
4				"		"		"		"	"
5				"		"		"		"	"
6				"		"		"		"	"
7				"		"		"		"	"
8				"		"		"		"	"
9				"		"		"		"	"
10				"		"		"		"	"
11				"		"		"		"	"
12				"		"		"		"	"
13				"		"		"		"	"
14				Virgatis Stamatis		Virgatis Stamatis		Virgatis Stamatis		Virgatis Stamatis	1920
15				" " "		" " "		" " "		Virgatis Stamatis	1920
16				Jester a J		Jester a J		Jester a J		Jester a J	1920
17				Land + Dev Co		Land L Dev Co		Smith R P		Smith R P	1920
18				"		"		Dyars H R		Dyars H R	1920
19											
20				Meharg R L M E		Meharg R L M E		Meharg R L M E		Meharg R L M E	1920
21				" " "		" " "		" " "		" " "	"
22				Meharg R L M E		Odds Joe		Odds Joe		Odds Joe	1920
23				"		Meharg R L M E		Meharg R L M E		Meharg R L M E	1920
24											
25											
26											
27				Meharg R L M E		Meharg R L M E		Meharg R L M E		Meharg R L M E	1920
28				Hollingsworth P G		Hollingsworth P G		Hollingsworth P G		Hollingsworth P G	1920
1	H	Less N 1/4 3/4		Sharp Mrs Rebecca Castrell R H		Sharp Mrs Rebecca Castrell R H		Rhea Joe		Rhea Joe	(17) 1920 1920
2				"		"		"		"	"
3				Middleten Agnes		Middleten Agnes		Middleten Agnes		Middleten Agnes	1920
4				"		"		"		"	Porter M H 1920
5		Vacant	300	Griffin W F M J		Griffin W F M J		Griffin W F M J		Griffin W F M J	1920
6				"		"		"		"	1920
7				"		"		"		"	1920
8				"		"		"		"	Porter M H 1920
9				Castrell R H		Castrell R H		Rhea Joe		Rhea Joe	(17) 1920 1920
10				"		"		"		"	"
11				Meharg R L M E		Meharg R L M E		Meharg R L M E		Meharg R L M E	1920
12				"		"		"		"	"
13		SE parts		Mrs Rebecca Sharp		Sharp Mrs Rebecca		Sharp Mrs Rebecca		Sharp Mrs Rebecca	1920
14				"		"		"		" = Dyars H R	1920
15				"		"		"		"	1920
16				"		"		"		"	"
17				"		"		"		"	"
18				"		"		"		"	"

SURVEY *Plant City Addition (cont.)*

SECTION _____

MAP RECORDED IN _____

TOWNSHIP _____

RANGE _____

Map Book _____ Page _____

Form No. 3
Manufactured by Roberts & Son, B'ham

Lot	Block	Improvements	Value	1916	Value	1917	Value	1918	Value	1919	Value
19	H	SE parts		Mrs Rebecca Sharp		Sharp Mrs Rebecca		Sharp Mrs Rebecca		Sharp Mrs Rebecca	1920
20		"		"		"		"		"	
21		"		"		"		"		"	
22		"		"		"		"		"	
23		"		"		"		"		"	
24		"		"		"		"		"	
25		"		"		"		"		"	
26		"		"		"		"		"	
27		"		"		"		"		"	
28		"		"		"		"		"	
29		"		"		"		"		"	
30		"		"		"		"		" = Dyers	1920
31		"		"		"		"		"	
32		"		"		"		"		"	
33		"		Ends Land & Deeds						"	
34		"		"		"		"		"	
35		"		Stewart L.O.		Stewart L O		Stewart L O		Stewart L O	1920
36		"		Stewart L.O.		Stewart L O		"		Stewart L O	1920
37		"		Brayer Mrs Alma		McBrayer Mrs Alma		McBrayer Mrs Alma		Jester A J	1920
38		"		" " "		" " "		McBrayer Mrs Alma		Jester A J	1920
39		"		Cannon P G C		Cannon D B		Cannon P G		Leesburg C W	1920
40		"		" " L O		Cannon D B		Cannon P G		" "	1920
1	I	Vacant		Fabioni Taglioli Mrs Rebecca Sharp Heirs		Fabioni Taglioli Sharp Mrs Rebecca		Sharp Mrs Rebecca		Sharp Mrs Rebecca	1920
2		"		" = Fabioni T.		"		"		"	
3		"		"		"		"		"	
4		"		"		"		"		"	
5		"		"		"		"		"	
6		"		"		"		"		"	
7		"		"		"		"		"	
8		"		"		"		"		"	
9		"		"		"		"		"	
10		"		"		"		"		"	
11		"		"		"		"		"	
12		"		"		"		"		"	
13		"		"		"		"		"	
14		"		"		"		"		"	
15		"		"		"		"		"	
16		"		"		"		"		"	
17		"		"		"		"		"	
18		"		"		"		"		"	
19		"		" same as Seavall Geo		"		" Seavill Geo		" = Seavill Geo	1920
20		"		" "		"		"		" "	1920
21		"		"		"		"		"	
22		"		"		"		"		"	
23		"		"		"		"		"	
24		"		"		"		"		"	

SURVEY *Plant City Addition (cont.)*

SECTION _____
 TOWNSHIP _____
 RANGE _____

MAP RECORDED IN _____
 Map Book _____ Page _____

Form No. 3
 Manufactured by Roberts & Son, B'ham

Lot	Block	Improvements	Value	1916	Value	1917	Value	1918	Value	1919	Value	
25	I	Vacant		Mrs Rebecca Sharp Hrs		Sharp Mrs R Hrs		Sharp Mrs Rebecca		Sharp Mrs Rebecca 1920		
26		"		"		"		"		"		
27		"		"		"		"		"		
28		"		"		"		"		"		
29		"		"		"		"		"		
30		"		"		"		"		"		
31		"		"		"		"		"		
32		"		"		"		"		"		
33		"		"		"		"		"		
34		"		"		"		"		"		
35		"		"		"		"		"		
36		"		"		"		"		"		
37		"		"		"		"		"		
38		"		"		"		"		"		
39		"		"		"		"		"		
40		"		"		"		"		"		
1		J	" = Hutton Mrs Ed		Hutton Mrs Ed		Hutton Mrs Ed		Hutton Mrs Ed		Hutton Mrs Ed 1920	
2			"		Sharp Mrs Rebecca		Sharp Mrs R, Hrs		Sharp Mrs Rebecca		Sharp Mrs Rebecca	
3			"		"		"		"		"	
4			"		"		"		"		"	
5	"			"		"		"		"		
6	"			"		"		"		"		
7	"			"		"		"		"		
8	"			"		"		"		"		
9	"			"		"		"		"		
10	"			"		"		"		"		
11	"			"		"		"		"		
12	"			"		"		"		"		
13	"			"		"		"		"		
14	"			"		"		"		"		
15	"			"		"		"		"		
16	"			"		"		"		"		
17	"			"		"		"		"		
18	"			"		"		"		"		
19	"			"		"		"		"		
20	"			"		"		"		"		
21	"			"		"		"		"		
22	"			"		"		"		"		
23	"			"		"		"		"		
24	"			"		"		"		"		
25	"			"		"		"		"		
26	"			"		"		"		"		
1	K	"		"		"		"		"		
2		"		"		"		"		"		
3		"		"		"		"		"		
4		"		"		"		"		"		

SURVEY Plant City Add. (cont.)

SECTION _____
TOWNSHIP _____
RANGE _____

MAP RECORDED IN
Map Book _____ Page _____

Form No. 3
Manufactured by Roberts & Son, B'ham

Lot	Block	Improvements	Value	1916	Value	1917	Value	1918	Value	1919	Value
5	K	vacant		Mrs Rebecca Sharp Mrs		Sharp Mrs R H's		Sharp Mrs R H's		Sharp Mrs Rebecca	
6		"		"		"		"		"	
7		"		"		"		"		"	all
8		"		"		"		"		"	
9		"		"		"		"		"	
10		"		"		"		"		"	
11		"		"		"		"		"	
12		"		"		"		"		"	
13		"		"		"		"		"	
1	L	"		Empire Land Co		Empire Land Co		Empire Land Co		Dyars & Co	1920
2		"		"		"		"		"	
3		"		"		"		"		"	
4		"		"		"		"		"	
5		"		"		"		"		"	
6		"		"		"		"		"	
7		"		"		"		"		"	
8		"		"		"		"		"	
9		"		"		"		"		"	
10		"		"		"		"		"	
11		"		"		"		"		"	
1	M	"		McKarg R L M E		McKarg R L M E		McKarg R L M E		McKarg R L M E	1920
2		"		"		"		"		"	
3		"		"		"		"		"	
4		"		"		"		"		"	
5		"		"		"		"		"	
6		"		"		"		"		"	
7		"		"		"		"		"	
8		"		"		"		"		"	
9		"		"		"		"		"	
10		"		"		"		"		"	
11		"		"		"		"		"	
12		"		"		"		"		"	
13		"		"		"		"		"	
14		"		"		"		"		"	
15		"		"		"		"		"	
16		"		"		"		"		"	
17		"		Middletown Agnes		Middletown Agnes		Middletown Agnes		Middletown Agnes	Portman M
18		"		"		"		"		"	1920
19		"		"		"		"		"	"
20		"		"		"		"		"	"
21		"		"		"		"		"	"
22		"		"		"		"		"	"
23		"		" = Morris L E		" = Morris L E		Morris L E		Morris L E	1920
24		"		"		"		Middletown Agnes		Middletown Agnes	Portman M
25		"		Empire Land Co		Cannon R B		Cannon R B		Leesburg R B = Dyars R B	
26		"		"		"		Cannon R B		"	1920

SURVEY *Plant City Add. (cont.)*

SECTION _____
TOWNSHIP _____
RANGE _____

MAP RECORDED IN
Map Book _____ Page _____

Form No. 3
Manufactured by Roberts & Son, B'ham

Lot	Block	Improvements	Value	1916	Value	1917	Value	1918	Value	1919	Value
27	M			Empire Land Co		Empire Land Co		Empire Land Co		Dillard H R	1920
28				"		"		"		"	"
29				"		"		"		"	"
30				"		"		"		"	"
31				"		"		"		Dillard H R	1920
32				"		"		"		"	"
33				"		"		"		"	"
1	N			Davis H B McKarg R L M G		Davis H B McKarg R L M G		McKarg R L M G Davis H B		McKarg R L M G - Davis H B	1920
2				Davis H B		Davis H B		Davis H B		"	" (w)
3				"		"		Davis H B		"	" (w)
4				"		"		McKarg R L M G Davis H B		"	" (w)
5				"		"		McKarg R L M G Davis H B		"	" (w)
6				Empire Land Co		Empire Land Co		Empire Land Co		Dillard H R	1920
7				"		"		"		"	"
8				"		"		"		"	"
9				"		"		"		"	"
10				"		"		"		"	"
11				"		"		"		"	"
12				"		"		"		"	"
13				"		"		"		"	"
14				"		"		"		"	"
15				"		"		"		"	"
16				Empire Land Co		Empire Land Co		"		Dillard H R	1920
17				"		"		"		"	"
18				"		"		"		"	"
19				"		"		"		"	"
20				"		"		"		"	"
21				"		"		"		"	"
22				"		"		"		"	"
23				"		"		"		"	"
24				"		"		"		"	"
25				"		"		"		"	"
26				"		"		"		"	"
27				Bogges Thomas		Bogges Thomas		Bogges Thomas		Bogges Thomas	
28				McKarg R L M G		McKarg R L M G		McKarg R L M G		McKarg R L M G	1920
1	O	Vacant		S D Sharp		Sharp S D		Sharp S D		Sharp S D	1920
2		"		"		"		"		"	"
3		"		"		"		"		"	"
4		"		"		"		"		"	"
5		"		"		"		"		"	"
6		"		"		"		"		"	"
7		"		"		"		"		"	"
8		"		"		"		"		"	"
9		"		"		"		"		"	"
10		"		"		"		"		"	"
11		"		"		"		"		"	"

SURVEY Plant City Add. Cont.

SECTION _____
TOWNSHIP _____
RANGE _____

MAP RECORDED IN
Map Book _____ Page _____

Form No. 3
Manufactured by Roberts & Son, B'ham

Lot	Block	Improvements	Value	1916	Value	1917	Value	1918	Value	1919	Value
12	O	Vacant		S.D. Sharp		Sharp S.D.		Sharp S.D.		Sharp S.D.	1920
13	"	"		"		"		"		"	"
14	"	"		Roseman - J		"		"		"	"
15	"	"		"		"		"		"	"
16	"	"		"		"		"		"	"
17	"	"		"		"		"		"	"
18	"	"		"		"		"		"	"
19	"	"		"		"		"		"	"
20	"	"		"		"		"		"	"
21	"	"		"		"		"		"	"
22	"	"		"		"		"		"	"
23	"	"		"		"		"		"	"
24	"	"		"		"		"		"	"
25	"	"		"		"		"		"	"
26	"	"		"		"		"		"	"
27	"	"		"		"		"		"	"
28	"	"		"		"		"		"	"
29	"	"		"		"		"		"	"
30	"	"		"		"		"		"	"
31	"	"		"		"		"		"	"
32	"	"		"		"		"		"	"
33	"	"		"		"		"		"	"
34	"	"		"		"		"		"	"
35	"	"		"		"		"		"	"
36	"	"		"		"		"		"	"
37	"	"		"		"		"		"	"
38	"	"		"		"		"		"	"
39	"	"		"		"		"		"	"
40	"	"		"		"		"		"	"
1	P 1/4			Mrs Rebecca Sharp Hrs.		Sharp Mrs Rebecca Hrs.		Sharp Mrs Rebecca Hrs.		Sharp Mrs Rebecca Hrs.	
2	"			"		"		"		"	
3	"			"		"		"		"	
4	"			"		"		"		"	
5	"			"		"		"		"	
6	"			"		"		"		"	
7	"			"		"		"		"	
8	"			"		"		"		"	
9	"			"		"		"		"	
10	"			"		"		"		"	
11	"			"		"		"		"	
12	"			"		"		"		"	
13	"			"		"		"		"	
14	"			"		"		"		"	
15	"			"		"		"		"	
16	"			"		"		"		"	
17	"			"		"		"		"	

SURVEY *Plant City add (Cont.)*

SECTION _____
TOWNSHIP _____ MAP RECORDED IN _____
RANGE _____ Map Book _____ Page _____

Form No. 4
Manufactured by Roberts & Son, B'ham

Lot	Block	Improvements	Value	1916	Value	1917	Value	1918	Value	1919	Value
18	P	Va		Sharp Mrs Rebecca		Sharp Mrs Rebecca		Sharp Mrs Rebecca		Sharp Mrs Rebecca	1920
19		"		"		"		"		"	"
20		"		"		"		"		"	"
21		"		"		"		"		"	"
22		"		"		"		"		"	"
1	Q			Grammatis Joe		Hershaw C G		Hershaw C G	5	Grammatis Joe	1920
2				Hershaw C G		Hershaw C G		Hershaw C G	5	Hershaw C G	1920
3				Empire Land Co		Empire Land Co		Empire Land Co		Dyerd H R	1920
4				"		"		"		"	"
5				"		"		"		"	"
6				"		"		"		"	"
7				"		"		"		"	"
8				"		"		"		"	"
9				"		"		"		"	"
10				"		"		"		"	"
11				"		"		"		"	"
12				"		"		"		"	"
13				"		"		"		"	"
14				"		"		"		"	"
15				"		"		"		"	"
16				"		"		"		"	"
17				"		"		"		"	"
18				"		"		"		"	"
19				"		"		"		"	"
20				"		"		"		"	"
21				"		"		"		"	"
22				"		"		"		"	"
23				"		"		"		"	"
24				"		"		"		"	"
25				"		"		"		"	"
26				"		"		"		"	"
1	R			Meharg R L M E		Meharg R L M E		Meharg R L M E		Meharg R L M E	1920
2				"		"		"		"	"
3				"		"		"		"	"
4				"		"		"		"	"
5				"		"		"		"	"
6				"		"		"		"	"
7				"		"		"		"	"
8				"		"		"		"	"
9				"		"		"		"	"
10				"		"		"		"	"
11				"		"		"		"	"
12				"		"		"		"	"
13				"		"		"		"	"
14				"		"		"		"	"
15				"		"		"		"	"

SURVEY *Polk Addition*

Gadsden Ala.

SECTION 9
TOWNSHIP 12
RANGE 6

MAP RECORDED IN
Map Book 11 Page 95

Form No. 3
Manufactured by Roberts & Son, Bham

Lot	Block	Improvements	Value	1916	Value	1917	Value	1918	Value	1919	Value
1	1			Hammon N.A.		Hammon N.A.		Hammon N.A.		Hammon N.A.	1920 Mrs Rutha Jordan
2				Hammon N.A.		"		"		Holly Mrs S.H.	"
3				Hammon N.A.		"		"		"	"
4				Hammon N.A.		Owners Assessing by Metes and boundary					
5				Hammon N.A.		"		"		"	"
6				Hammon N.A.		"		"		"	"
7				Hammon N.A.		Hammon N.A.		Hammon N.A.		Hammon N.A.	"
8				Hammon N.A.		Hammon N.A.		Hammon N.A.		Hammon N.A.	"
9				Hammon N.A.		Hammon N.A.		Hammon N.A.		Hammon N.A.	"
10				Hammon N.A.		Hammon N.A.		Hammon N.A.		Hammon N.A.	"
11		Assessed		Hammon N.A.		Hammon N.A.		Hammon N.A.		Hammon N.A.	"
12				Hammon N.A.		Hammon N.A.		Hammon N.A.		Hammon N.A.	"
1	2	N.A. Hamman add.		Hamman N.A.		Holly S.H.		Holly Mrs S.H.		Holly Mrs S.H.	1920
2				"		Holly S.H.		" " "		" " "	1920
3				Gallant N.M.		Gallant N.M.		Gallant N.M.		Gallant N.M.	1920
4				Hammon N.A.		Hammon N.A.		Hammon N.A.		Hammon N.A.	"
5				Hammon N.A.		Hammon N.A.		Hammon N.A.		Hammon N.A.	"
6				Hammon N.A.		Hammon N.A.		Hammon N.A.		Hammon N.A.	"
7				Love Mrs E		Love Mrs E		Love Mrs E		Mrs E Love	Ed. Jordan
8				"		"		"		"	Ed. Jordan
9				"		"		"		"	"
10				"		"		"		"	"
11				Gallant N.M.		Gallant N.M.		Gallant N.M.		Gallant N.M.	1920
12				Gallant N.M.		Gallant N.M.		Gallant N.M.		Gallant N.M.	1920
13				Hamman N.A.		Hamman N.A.		Hyle Real Est & B Co		Hyle Real Est & B Co	"
14				"		"		Hyle Real Est & B Co		Johnson J.B.	1920
15				Shaw E B		Shaw E B		Shaw E B		Shaw E B	1920
16				Heard J.F.		Heard J.F.		Heard J.F.		Heard J.F.	1920
17				"		"		"		"	1920
18				"		"		"		"	1920
19				"		"		"		"	1920
20				Hamman N.A.		Hamman N.A.		Hyle Real Est & B Co		Hyle Real Est & B Co	"
1	3			Gallant N.M.		Gallant N.M.		Gallant N.M.		Gallant N.M.	1920 Stewart H.H.
2				Hamman N.A.		Midgley C.H.		Midgley C.H.		Midgley C.H.	"
3				"		"		"		"	"
4				"		Midgley C.H.		"		"	"
5				Heard M.T.		Lucey N.E.		Lucey N.E.		Lucey N.E.	1920
6				Hamman N.A.		Swain O.M.		Swain O.M.		Swain O.M.	"
7				"		"		"		"	"
8				"		"		"		"	"

SURVEY *Purdue Addition*

SECTION _____
TOWNSHIP _____
RANGE _____

MAP RECORDED IN
Map Book *A* Page *395*

Form No. 3
Manufactured by Roberts & Son, B'ham

Lot	Block	Improvements	Value	1916	Value	1917	Value	1918	Value	1919	Value
1		<i>Res.</i>		<i>Penn J. W.</i>	<i>3300</i>	<i>Penn J. W.</i>		<i>Penn J. W.</i>		<i>Penn J. W.</i>	<i>1920</i>
2		<i>Res.</i>		<i>Collom Mrs Anna</i>	<i>2000</i>	<i>Collom Mrs Anne</i>		<i>Collom Mrs AB</i>		<i>Johnson Miss V</i>	<i>1920</i>
3		<i>Res.</i>		<i>Loveman Mrs Mattie</i>	<i>2750</i>	<i>Loveman Mrs Mattie</i>		<i>Loveman Mrs Mattie</i>		<i>Loveman Mrs Mattie</i>	<i>1920</i>
4				<i>Allen Fidelity Mtg & Bond Co</i>		<i>Todd Mrs M A</i>		<i>Allen Fidelity Mtg & Bond Co</i>		<i>Allen Fidelity Mtg & Bond Co</i>	<i>1920</i>
5				<i>Landford A.F.</i>	<i>1800</i>	<i>Landford A.F.</i>		<i>Landford A.F.</i>		<i>Landford A.F.</i>	<i>1920</i>
<i>Richardson Addition</i>											
1	1			<i>Simpson A.D.</i>		<i>Simpson A.D.</i>		<i>Murphy N.F.</i>		<i>Murphy N.F.</i>	<i>1920</i>
2				"		"		"		"	<i>1920</i>
3				<i>Stieplin Mrs M E</i>		<i>Stieplin Mrs M E</i>		<i>Stieplin Mrs M E</i>		<i>Stieplin Mrs M E</i>	<i>1920</i>
4				<i>Simpson A.D.</i>		<i>Allen Fidelity Mtg & Bond Co</i>		<i>Allen Fidelity Mtg & Bond Co</i>			
5				"		<i>Simpson A.D.</i>		<i>Simpson A.D.</i>			
6				"		"		"			
7				<i>Mitchell Mrs B W</i>		<i>Mitchell Mrs B W</i>		<i>Quett Mrs B W</i>		<i>Quett Mrs B W</i>	<i>1920</i>
8				"		"		<i>Quett Mrs B W</i>		<i>Quett Mrs B W</i>	<i>1920</i>
1	2			<i>Murphy N.F.</i>		<i>Murphy N.F.</i>		<i>Murphy N.F.</i>		<i>Murphy N.F.</i>	<i>1920</i>
2				<i>Murphy N.F.</i>		<i>Murphy N.F.</i>		"		"	
3				<i>Gwin N.P.</i>		<i>Gwin N.P.</i>		<i>Gwin N.P.</i>		<i>Gwin N.P.</i>	<i>1920</i>
4				"		"		<i>Gwin N.P.</i>		"	<i>1920</i>
5				"		"		<i>Gwin N.P.</i>		"	<i>1920</i>
6				<i>Mitchell P.A.</i>		<i>Mitchell P.A.</i>		<i>Mitchell P.A.</i>		<i>Mitchell P.A.</i>	<i>1920</i>
7				"		"		"		"	<i>1920</i>
8				"		"		"		"	<i>1920</i>
9				"		"		"		"	<i>1920</i>
10				<i>Williams J.E.</i>		<i>Williams J.E.</i>		<i>Williams J.E.</i>		<i>Williams J.E.</i>	<i>1920</i>
11				"		"		"		"	
12				"		"		"		"	
13				"		"		"		"	
14				"		"		"		"	
15				"		"		"		"	
16				"		"		"		"	
17				"		"		"		"	
18				<i>Gwin N.P.</i>		<i>Gwin N.P.</i>		<i>Gwin N.P.</i>		<i>Gwin N.P.</i>	<i>1920</i>
19				"		"		"		"	<i>1920</i>
20				"		"		"		"	
21				<i>Murphy N.F.</i>		<i>Murphy N.F.</i>		<i>Murphy N.F.</i>		<i>Murphy N.F.</i>	<i>1920</i>
22				<i>Cassels F.M. Hirs</i>		<i>Murphy N.F.</i>		"		"	<i>1920</i>
1	3			<i>Cassels F.M. Hirs</i>		<i>Cassels F.M. Hirs</i>		<i>Cassels F.M. Hirs</i>		<i>Cassels F.M. Hirs</i>	<i>1920</i>
2				"		"		"		"	
3				"		"		"		"	
4				"		"		"		"	
5				"		"		"		"	
6				"		"		"		"	
7				"		"		"		"	
8				"		"		"		"	
9				"		"		"		"	
10				"		"		"		"	

SURVEY *Richardson Addition (cont.)*

SECTION _____

MAP RECORDED IN

TOWNSHIP _____

RANGE _____

Map Book _____ Page _____

Form No. 3
Manufactured by Roberts & Son, B'ham

Lot	Block	Improvements	Value	1916	Value	1917	Value	1918	Value	1919	Value
11	3			<i>Cassels T Mats</i>		<i>Cassels T Mats</i>		<i>Cassels T Mats</i>		<i>Cassels T Mats</i>	<i>1920 HNEddies</i>
12				"		"		"		"	
13				"		"		"		"	
14				"		"		"		"	
15				"		"		"		"	
16				"		"		"		"	
17				"		"		"		"	
18				"		"		"		"	
19	<i>19</i>			"		"		"		"	
20				"		"		"		"	
21				"		"		"		"	
22				"		"		"		"	
						} <i>Cassels T Mats</i> }					

SURVEY *Riley Addition Deed Record "H H" page 555*

SECTION _____
TOWNSHIP _____ MAP RECORDED IN _____
RANGE _____ Map Book _____ Page _____

Form No. 3
Manufactured by Roberts & Son, D'ham

Lot	Block	Improvements	Value	1916	Value	1917	Value	1918	Value	1919	Value
1	1			<i>Ala City Land & Dev</i>		<i>Ala City Land & Dev</i>		<i>Ala City Land & Dev</i>		<i>Ala City Land & Dev</i>	
2				"		"		"		"	
3				"		"		"		"	
4				<i>Ward & Drake</i>		<i>Ward & Drake</i>		<i>Ward & Drake</i>		<i>Ward & Drake</i>	1920
5				"		"		"		"	1920
6				<i>Simpson NE</i>		<i>Simpson NE</i>		<i>Simpson NE</i>		<i>Simpson NE</i>	1920
7				<i>Burnham Mrs W</i>		<i>Burnham Mrs W</i>		<i>Burnham Mrs W</i>		<i>Burnham Mrs W</i>	1920
8				<i>Phillips P.D.</i>		<i>Phillips P.D.</i>		<i>Phillips P.D.</i>		<i>Trigell A C</i>	1920
9				<i>Trigell P.B.</i>		<i>Trigell P.B.</i>		<i>Trigell P.B.</i>		<i>Trigell A C</i>	1920
1	2			<i>Ala City Land & Dev</i>		<i>Ala City Land & Dev</i>		<i>Ala City Land & Dev</i>		<i>Ala City Land & Dev</i>	
2				"		"		"		"	
3				"		"		"		"	
4				"		"		"		"	
5				<i>Ward & Royal</i>		<i>Ward & Royal</i>		<i>Ward & Royal</i>		<i>Ward & Royal</i>	1920
6				<i>Ward & Drake</i>		<i>Ward & Drake</i>		<i>Ward & Drake</i>		<i>Ward & Drake</i>	1920
7				"		"		"		"	1920
8				"		"		"		"	1920
9				<i>Phillips P.D.</i>		<i>Phillips P.D.</i>		<i>Phillips P.D.</i>		<i>Phillips P.D.</i>	1920
10				<i>Phillips P.D.</i>		<i>Phillips P.D.</i>		<i>Phillips P.D.</i>		"	1920
1	3			<i>Evins Mrs Claude E</i>		<i>Evins Mrs Claude E</i>		<i>Evins Mrs Claude E</i>		<i>Evins Mrs Claude E</i>	1920
2				<i>Evins Mrs Claude E</i>		<i>Evins Mrs Claude E</i>		<i>Evins Mrs Claude E</i>		"	1920
3				<i>Echols Robert</i>		<i>Echols Robert</i>		<i>Echols Robert</i>		<i>Echols Robert</i>	
4				<i>Hugberg Mrs Emma F</i>		<i>Hugberg Mrs Emma F</i>		<i>Hugberg Mrs Emma F</i>		<i>Hugberg Mrs Emma F</i>	1920
5				<i>Williams B.V.</i>		<i>Williams B.V.</i>		<i>Williams B.V.</i>		<i>Williams B.V.</i>	1920
6				<i>Watson Mrs Stella</i>		<i>Watson Mrs Stella</i>		<i>Watson Mrs Stella</i>		<i>Watson Mrs Stella</i>	1920
7				<i>Brandlett L W</i>		<i>Brandlett L W</i>		<i>Brandlett L W</i>		<i>Brandlett L W</i>	27
8				"		"		"		"	27
1	4			<i>Phillips P.D.</i>		<i>Phillips P.D.</i>		<i>Phillips P.D.</i>		<i>Phillips P.D.</i>	1920
2				<i>Phillips P.D.</i>		<i>Phillips P.D.</i>		"		"	
3				<i>Williams B.V.</i>		<i>Williams B.V.</i>		<i>Williams B.V.</i>		<i>Williams B.V.</i>	1920
4				<i>Williams B.V.</i>		<i>Williams B.V.</i>		"		"	1920
5				<i>Williams B.V.</i>		<i>Williams B.V.</i>		"		"	1920
6				<i>Daughdrill Wra</i>		<i>Daughdrill Wra</i>		<i>Watson C M</i>		<i>Watson C M</i>	1920
7		<i>House</i>		<i>Daughdrill Wra</i>	300	<i>Daughdrill Wra</i>		<i>Daughdrill J H</i>		<i>Daughdrill J H</i>	1920
8				"		"		"		"	1920
1	5			<i>Brandlett L W</i>		<i>Brandlett L W</i>		<i>Brandlett L W</i>		<i>Brandlett L W</i>	27
2				"		"		"		"	
3				"		<i>Ward & Kissinger</i>		<i>Ward & Kissinger</i>		<i>Ward & Kissinger</i>	1920
4				<i>Ala City Land & Dev</i>		<i>Ala City Land & Dev</i>		<i>Ala City Land & Dev</i>		<i>Ala City Land & Dev</i>	
5				<i>Williams B.V.</i>		"		"		"	
1	6			<i>Brown Emma K</i>		<i>Brown Emma K</i>		<i>Brown Emma K</i>		<i>Brown Emma K</i>	1920
2				<i>Garrett J M</i>		<i>Garrett J M</i>		<i>Garrett J M</i>		<i>Garrett J M</i>	1920
3				<i>Phillips P.D.</i>		<i>Phillips P.D.</i>		<i>Phillips P.D.</i>		<i>Phillips P.D.</i>	
4				"		"		"		"	
5				<i>Phillips P.D.</i>		"		"		"	

SURVEY *Riverside Addition "Riverside"*

SECTION _____

TOWNSHIP _____

RANGE _____

MAP RECORDED IN

Map Book *13* Page *381*

Form No. 3
Manufactured by Roberts & Son, B'ham

Lot	Block	Improvements	Value	1916	Value	1917	Value	1918	Value	1919	Value
1				Riverside Land Co		Riverside L. Co		Riverside Land Co		Riverside Land Co	
2				Garrison Mrs B.C.		Garrison Mrs B.C.		Garrison Mrs B.C.		Garrison Mrs B.C.	
3				Bramlett L W		Bramlett L W		Bramlett L W 27		Bramlett L W 27	
4				"		"		Bramlett L W 27		"	
5		Store House 4x10		Beacham Geo W		Beacham Geo W		Beacham Geo W		Beacham Geo W	
6			900	"		"		"		Beacham Geo W	
7				"		"		"		Beacham Geo W	
8				Riverside Land Co		Riverside Land Co		Riverside Land Co		Beacham Geo W 1920	
9				McMahon W. G. Hrs		McMahon W. G. Hrs		McMahon W. G. Hrs		McMahon W. G. Hrs	
10				Pogue Mrs B W		Pogue Mrs B W		Pogue Mrs B W		Wall Mrs M F 1920	
11				Myers H B		Myers H B		Myers H B		Myers H B 1420	
12				"		"		Myers H B		Myers H B 1420	
13				Brothers Elsie		Brothers Elsie		Brothers Elsie		Brothers Elsie	
14				Choat Miss Willie		Choat Miss Willie		Choat Miss Willie		Shropshire Mrs Chas	
15				Myers H B		Myers H B		Myers H B		Myers H B 1920 Chas Sillitt	
16				Williams Robert C		Williams Robert C		Williams Robert C		Williams Robert C 1920	
17			250	Oglesby W. S.		Oglesby W. S.		Oglesby W. S.		Oglesby W. S. 1920 Odome	
18				Sparto J. F.		Sparto J. F.		Sparto J. F.		J. F. Sparto 1920	
19				"		"		"		"	
20		Church									
21				"		"		"		"	
22				McCarver W. W.		McCarver W. W.		McCarver W. W.		McCarver W. W.	
23				"		"		"		"	
24				Riverside Land Co		Riverside Land Co		Riverside Land Co		Riverside Land Co	
25		School									
26		School									
27		School									
28				Riverside Land Co		Riverside Land Co		Riverside Land Co		Riverside Land Co	
29	H			Dubose J. G.		Dubose J. G.		Dubose J. G.		Du Bose J. G. 1920	
30	H		600	Du Bose J. G.		Du Bose J. G.		Du Bose J. G.		"	
31				Riverside Land Co		Riverside Land Co		Riverside Land Co		Riverside Land Co	
32				"		"		"		"	
33				"		"		"		"	
34				"		"		"		"	
35				"		"		"		"	
36				"		"		"		"	
37				"		"		"		"	
38				"		"		"		"	
39				"		"		"		"	
40				"		"		"		"	
41				"		"		"		"	
42				"		"		"		"	
43				"		"		"		"	
44				"		"		"		"	
45				"		"		"		"	
46				Bryant J. A.		Bryant J. A. 1921		Bryant J. A.		Bryant J. A. 1920	

SURVEY *Riverside Addition (Cont.)*

SECTION _____

MAP RECORDED IN _____

TOWNSHIP _____

Map Book _____ Page _____

RANGE _____

Form No. 3
Manufactured by Roberts & Son, Bham

Lot	Block	Improvements	Value	1916	Value	1917	Value	1918	Value	1919	Value
47				Dalke Chas J		Dalke Chas J		Dalke Chas J 16		Dalke Chas J	1920 McLean J. G.
48				"		"		"		"	1920 " "
49				Riverside Land Co		River View L Co		River View Land Co		River View Land Co	
50				"		"		"		"	
51				"		"		"		"	
52				"		"		"		"	
53				"		"		"		"	
54				"		"		"		"	
55				"		"		"		"	
56				Nolan J. C.	35	Nolan J. C.		Nolan J. C.		Nolan J. C.	1920
57				Robinson D. T.		Robinson D. T.		Robinson D. T.		Robinson D. T.	1920
58				Riverside Land Co		River View Land Co		¹⁹¹⁸ Riverside Land Co		River View Land Co	
59				Riverside Land Co		"		River View Land Co		River View L Co	
60				"		"		"		"	
61				"		"		"		"	
62				"		"		"		"	
63				"		"		"		"	
64				"		"		"		"	
65				"		"		"		"	
66				"		"		"		"	
67				"		"		"		"	
68				"		"		"		"	
69				"		"		"		"	
70				"		"		"		"	
71				"		"		"		"	
72				"		"		"		"	
73				Hammond J. W.		Hammond J. W.		Hammond J. W.		Hammond J. W.	1920
74				Hammond J. W.		"		"		Hammond J. W.	1920
75				Riverside Land Co		River View L Co		River View Land Co		River View Land Co	
76				"		"		"		"	
77				Newberry T. C.	300	Newberry T. C.		Newberry T. C.		Newberry T. C.	1920 J. Z. Maples
78				Riverside Land Co		River View L Co		River View Land Co		River View Land Co	
79				"		"		"		"	
80				"		"		"		"	
81				"		"		"		"	
82				"		"		"		"	
83				"		"		"		"	
84				"		"		"		"	
85				"		"		"		"	1920 J. W. Hammond
86				"		"		"		"	
87				"		"		"		"	
88				"		"		"		"	
89				"		"		"		"	
90				"		"		"		"	
91				"		"		"		"	
92				"		"		"		"	

SURVEY *Riverview Add cont.*

SECTION _____

TOWNSHIP _____

RANGE _____

MAP RECORDED IN _____

Map Book _____ Page _____

 Form No. 3
 Manufactured by Roberts & Son, B'ham

Lot	Block	Improvements	Value	1916	Value	1917	Value	1918	Value	1919	Value
93				<i>Riverview Land Co</i>		<i>Riverview Land Co</i>		<i>Riverview Land Co</i>		<i>Riverview Land Co</i>	
94				"		"		"		"	
95				"		"		"		"	
96				"		"		"		"	
97				"		"		"		"	
98				"		"		"		"	
99				"		"		"		"	
100				"		"		"		"	
101				<i>Hammond J. H.</i>		<i>Hammond J. H.</i>		<i>Hammond J. H.</i>		<i>Hammond J. H.</i>	
102				<i>Riverview Land Co</i>		<i>Riverview Land Co</i>		<i>Riverview Land Co</i>		<i>Riverview Land Co</i>	
103				"		"		"		"	
104				"		"		"		"	
105				"		"		"		"	
106				"		"		"		"	
107				"		"		"		"	
108				"		"		"		"	
109				"		"		"		"	
110				"		"		"		"	
111				"		"		"		"	
112				"		"		"		"	
113				"		"		"		"	
114				"		"		"		"	
115				"		"		"		"	
116				"		"		"		"	
117				"		"		"		"	
118				"		"		"		"	
119				"		"		"		"	
120				"		"		"		"	
121				"		"		"		"	
122				"		"		"		"	
123				"		"		"		"	
124				"		"		"		"	
125				"		"		"		"	
126				"		"		"		"	
127				"		"		"		"	
128				"		"		"		"	
129				"		"		"		"	
130				"		"		"		"	
131				"		"		"		"	
132				"		"		"		"	
133				"		"		"		"	
134				"		"		"		"	
135				"		"		"		"	
136				"		"		"		"	
137				"		"		"		"	
138				"		"		"		"	

*1920 Hammond J. H.
1920 Riverview Land Co*

SURVEY *Randall Addition*

SECTION _____

TOWNSHIP _____

RANGE _____

MAP RECORDED IN

 Map Book *A* Page *267*

 Form No. 3
 Manufactured by Roberts & Son, B'ham

Lot	Block	Improvements	Value	1916	Value	1917	Value	1918	Value	1919	Value
1				<i>Holly S. H.</i>		<i>Holly S H</i>		<i>Holly Mrs S H</i>		<i>Holly Mrs S H</i>	<i>1920</i>
2				"		"		"		"	"
3				"		"		"		"	"
4				"		"		"		"	"
5				"		"		"		"	"
6				"		"		"		"	"
7				<i>"Everett 1920"</i>		<i>Penn J H</i>		<i>Penn J H</i>		<i>" = Penn J H</i>	<i>1920</i>
8				<i>Randall J H admr</i>		<i>Randall J H admr</i>		<i>Penn J H</i>		<i>" = Penn J H</i>	<i>1920</i>
9				<i>Gibson A H</i>		<i>Holly S H</i>		<i>Holly Mrs S H</i>		"	<i>1920</i>
10				"		"		"		"	"
11				"		"		"		"	"
12				<i>Holly S. H.</i>		"		"		"	"
13				"		"		"		"	"
14				"		"		"		"	"
15				"		"		"		"	"
16				"	<i>2000</i>	"		"		"	"

SURVEY *Sharp Sub. Div. to South Highlands (cont)*

SECTION _____
 TOWNSHIP _____
 RANGE _____

MAP RECORDED IN
 Map Book _____ Page _____

Form No. 3
 Manufactured by Roberts & Son, B'ham

Lot	Block	Improvements	Value	1916	Value	1917	Value	1918	Value	1919	Value
1	5			Rush J.F.		Rush J.F.		Rush J.F.			
2				"		"		"			
3				"		"		"			
4				"		"		"			
5				"		"		"			
6				"		"		"			
7				"		"		"			
8				"		"		"			
9				"		"		"			
10				"		"		"			
11				"		"		"			
12				"		"		"			
13											
14		Ragden B.B.		"		"		"			
15		Gentry Mrs S B for 1916		Gentry Mrs S B		Gentry Mrs S B		Gentry Mrs S B		Gentry Mrs S B 1917	
16		Rush J.F.		Rush J.F.		Rush J.F.		Rush J.F.			
1	6			"		"		"			
2				"		"		"			
3				"		"		"			
4				"		"		"			
5				"		"		"			
6				"		"		"			
7				"		"		"			
8				"		"		"			
1	7			Sharp Bros		Sharp Bros		Sharp Bros		Sharp Bros	1918
2				"		"		"		"	
3				"		"		"		"	
4				"		"		"		"	
5				"		"		"		"	
6				"		"		"		"	
1	8			"		"		"		"	
2				"		"		"		"	
3				"		"		"		"	
4				"		"		"		"	
5				"		"		"		"	
6				"		"		"		"	
7				"		"		"		"	
8				"		"		"		"	
9				"		"		"		"	
10				"		"		"		"	
11				"		"		"		"	
12				"		"		"		"	
1	9			"		"		"		"	
2				"		"		"		"	
3				"		"		"		"	
4				"		"		"		"	

SURVEY *Sharp Sub. Div. to South Highlands (Cont.)*

SECTION _____

TOWNSHIP _____

RANGE _____

MAP RECORDED IN _____

Map Book _____ Page _____

 Form No. 3
 Manufactured by Roberts & Son, B'ham

Lot	Block	Improvements	Value	1916	Value	1917	Value	1918	Value	1919	Value
5	9			<i>Sharp Bros</i>		<i>Sharp Bros</i>		<i>Sharp Bros</i>		<i>Sharp Bros</i>	1920
6				"		"		"		"	"
7				"		"		"		"	"
8				"		"		"		"	"
9				"		"		"		"	"
10				"		"		"		"	"
11				"		"		"		"	"
12				"		"		"		"	"
13				"		"		"		"	"
14		<i>6 HOUSES</i>		"	<i>2000.00</i>	"		"		"	"
	<i>List Block</i>	<i>Sibert Addition</i>		<i>"Forest Ave"</i>		<i>Platt Book "B" page 193</i>					
1				<i>Blair Mrs C. S. Heis</i>		<i>Blair Mrs C. S. Heis</i>		<i>Blair Mrs C. S. Heis</i>		<i>Blair Mrs C. S. Heis</i>	<i>1920 H. B. Heis</i>
2				<i>Gadsden Nat Bank</i>		<i>Gadsden Nat Bank</i>		<i>Gads Nat Bank</i>		<i>Gadsden Nat Bank</i>	<i>1920 H. B. Heis</i>
3				<i>Sibert col. W. L.</i>		<i>Sibert col. W. L.</i>		<i>Sibert Col. W. L.</i>		<i>Sibert Col. W. L.</i>	<i>1920</i>
4				" " "		" " "		<i>Sibert Col. W. L.</i>		<i>Sibert Col. W. L.</i>	<i>1920</i>
5		<i>H</i>		<i>Blair Mrs C. S. Heis</i>		<i>Blair Mrs C. S. Heis</i>		<i>Blair Mrs C. S. Heis</i>		<i>Blair Mrs C. S. Heis</i>	<i>1920</i>
6		<i>(See lot #1)</i>		"	<i>3350.</i>	"		<i>Blair Mrs C. S. Heis</i>		<i>Blair Mrs C. S. Heis</i>	<i>1920</i>

SURVEY *South Gadsden Addition*

SECTION _____
TOWNSHIP _____
RANGE _____

MAP RECORDED IN
Map Book *B* Page *214*

Form No. 3
Manufactured by Roberts & Son, B'ham

Lot	Block	Improvements	Value	1916	Value	1917	Value	1918	Value	1919	Value
1	1			<i>Gadsden Realty Co</i>		<i>Gadsden Realty Co</i>		<i>Gads. Realty Co</i>		<i>Gadsden Realty Co</i>	
2				"		"		"		"	
3				"		"		"		"	
1	2			"		"		"		"	
2				"		"		"		"	
3				"		"		"		"	
4				"		"		"		"	
5				"		"		"		"	
6				"		"		"		"	
7				"		"		"		"	
8				"		"		"		"	
9				"		"		"		"	
1	3			"		"		"		"	
2				"		"		"		"	
3				"		"		"		"	
4				"		"		"		"	
5				"		"		"		"	
6				"		"		"		"	
7				"		"		"		"	
8				"		"		"		"	
9				<i>Gadsden Realty Co</i>		"		"		"	
10				"		"		"		"	
11				<i>Gulf States Steel Co</i>		<i>Gulf States Steel Co</i>		<i>Gulf States Steel Co</i>		<i>Gulf States Steel Co</i>	
1	4			<i>Rosenbaum M H</i>		<i>Rosenbaum M H</i>		<i>Rosenbaum M H</i>		<i>Rosenbaum M H</i>	
2				<i>Blake J H</i>		<i>Blake J H</i>		<i>Blake J H</i>		<i>Blake J H</i>	1920
3				"		"		"		"	1920
4				<i>Gadsden Realty Co</i>		<i>Gadsden Realty Co</i>		<i>Gads Realty Co</i>		<i>Gads. Realty Co</i>	
5				"		<i>Warren Mrs M J</i>		<i>Warren Mrs M J</i>		<i>Welch M H</i>	
6				"		<i>Gadsden Realty Co</i>		<i>Gads Realty Co</i>		<i>Gadsden Realty Co</i>	
7				<i>Welch Mrs H</i>		<i>Warren Mrs M J</i>		<i>Welch Mrs H</i>		<i>Warren Mrs M J</i>	
8				<i>Gadsden Realty Co</i>		<i>Gadsden Realty Co</i>		<i>Gads Realty Co</i>		<i>Gadsden Realty Co</i>	
9				<i>Gulf States Steel Co</i>		" = <i>Gulf States Steel Co</i>		"		" = <i>Gulf States Steel Co</i>	
10				<i>Gadsden Realty Co</i>		"		"		"	
1	5			"		"		"		"	
2				"		"		"		"	
3				"		"		"		"	
4				"		"		"		"	
5				"		"		"		"	
6				"		"		"		"	
7				<i>Gulf States Steel Co</i>		" = <i>Gulf States Steel Co</i>		"		" = <i>Gulf States Steel Co</i>	
8				<i>Gadsden Realty Co</i>		"		"		"	
9				"		<i>Gadsden Realty Co</i>		"		"	
10				"		"		"		"	
11				"		"		"		"	
12				"		"		"		"	

SURVEY *South Gadsden Add. (cont.)*

SECTION _____

TOWNSHIP _____

RANGE _____

MAP RECORDED IN

Map Book _____ Page _____

 Form No. 3
 Manufactured by Roberts & Son, B'ham

Lot	Block	Improvements	Value	1916	Value	1917	Value	1918	Value	1919	Value
1	6			<i>Gadsden Realty Co</i>		<i>Gadsden Realty Co</i>		<i>Gads Realty Co</i>		<i>Gadsden Realty Co</i>	
2				"		"		"		"	
3				<i>Gulf States Steel Co</i>		<i>" Gulf States Steel Co</i>		"		<i>" Gulf States Steel Co</i>	
4				<i>Gadsden Realty Co</i>		"		"		"	
5				"		"		"		"	
6				"		"		"		"	
7				"		"		"		"	
8				"		"		"		"	
9				"		"		"		"	
10				"		"		"		"	
11				"		"		"		"	
12				"		"		"		"	
13				"		"		"		"	
14				"		"		"		"	
1	7			<i>Gulf States Steel Co</i>		<i>Gulf States Steel Co</i>		<i>Gulf States Steel Co</i>		<i>Gulf States Steel Co</i>	
2				<i>Gadsden Realty Co</i>		<i>Gadsden Realty Co</i>		<i>Gads Realty Co</i>		<i>Gadsden Realty Co</i>	
3				"		"		"		"	
4				"		"		"		"	
5				"		"		"		"	
6				"		"		"		"	
7				"		"		"		"	
8				"		"		"		"	
9				"		"		"		"	
10				"		"		"		"	
11				"		"		"		"	
12				"		"		"		"	
13				<i>Gads Realty Co</i>		<i>Gads Realty Co</i>		"		"	
14				"		"		"		"	
15				"		"		"		"	
1	8			<i>Gadsden Realty Co</i>		<i>Gadsden Realty Co</i>		"		"	
2				"		"		"		"	
3				"		"		"		"	
4				"		"		"		"	
5				"		"		"		"	
6				"		"		"		"	
7				"		"		"		"	
8				"		"		"		"	
9				"		"		"		"	
10				"		"		"		"	
11				"		"		"		"	
12				"		"		"		"	
13				"		"		"		"	
14				"		"		"		"	
15				"		"		"		"	
16				<i>Gads Realty Co</i>		<i>Gads Realty Co</i>		"		"	
17				"		"		"		"	
18				"		"		"		"	

SURVEY *South Gadsden Add. (cont.)*

SECTION _____

TOWNSHIP _____

RANGE _____

MAP RECORDED IN

Map Book _____ Page _____

Form No. 3
Manufactured by Roberts & Son, B'ham

Lot	Block	Improvements	Value	1916	Value	1917	Value	1918	Value	1919	Value
18	8			<i>Gads Realty Co</i>		<i>Gads Realty Co</i>		<i>Gads Realty Co</i>		<i>Gadsden Realty Co</i>	
1	9			<i>Gadsden Realty Co</i>		<i>Gadsden Realty Co</i>		"		"	
2				<i>Gads Realty Co</i>		<i>Gads Realty Co</i>		"		"	
3				"		"		"		"	
4				"		"		"		"	
5				"		"		"		"	
6				"		"		"		"	
7				"		"		"		"	
8				"		"		"		"	
9				"		"		"		"	
10				"		"		"		"	
11				<i>Gadsden Realty Co</i>		<i>Gadsden Realty Co</i>		"		"	
12				"		"		"		"	
13				"		"		"		"	
14				<i>Gads Realty Co</i>		<i>Gads Realty Co</i>		"		"	
15				"		"		"		"	
16				"		"		"		"	
17				"		"		"		"	
18				"		"		"		"	
19				"		"		"		"	
20				"		"		"		"	
21				"		"		"		"	
1	10			<i>Gadsden Realty Co</i>		<i>Gadsden Realty Co</i>		"		"	
2				"		"		"		"	
3				"		"		"		"	
4				"		"		"		"	
5				"		"		"		"	
6				"		"		"		"	
7				"		"		"		"	
8				"		"		"		"	
9				"		"		"		"	
10				"		"		"		"	
11				"		"		"		"	
12				"		"		"		"	
13				"		"		"		"	
14				"		"		"		"	
15				"		"		"		"	
16				"		"		"		"	
17				"		"		"		"	
18				"		"		"		"	
19				"		"		"		"	
20				"		"		"		"	
21				<i>Gadsden Realty Co</i>		<i>Gads Realty Co</i>		"		"	
22				"		"		"		"	
23				"		"		"		"	
				"		"		"		"	

SURVEY *South Gadsden Add. (cont.)*

SECTION _____
 TOWNSHIP _____
 RANGE _____

MAP RECORDED IN
 Map Book _____ Page _____

Form No. 3
 Manufactured by Roberts & Son, B'ham

Lot	Block	Improvements	Value	1916	Value	1917	Value	1918	Value	1919	Value
1	11			<i>Gadsden Realty Co</i>		<i>Gadsden Realty Co</i>		<i>Gads Realty Co</i>		<i>Gadsden Realty Co</i>	
2				"		"		"		"	
3				"		"		"		"	
4				"		"		"		"	
5				"		"		"		"	
6				"		"		"		"	
7				"		"		"		"	
8				"		"		"		"	
9				"		"		"		"	
10				"		"		"		"	
1	12			<i>Pierrett constant</i>		<i>Pierrett Constant</i>		<i>Pierrett @</i>		<i>Pierrett Constant</i>	
2				<i>Pierrett constant</i>		<i>Pierrett Constant</i>		<i>Pierrett @</i>		" "	
3				<i>Gulf States Steel Co</i>		<i>Gulf States Steel Co</i>		<i>Gulf States Steel Co</i>		<i>Gulf States Steel Co</i>	
4				<i>Gadsden Realty Co</i>		<i>Gadsden Realty Co</i>		<i>Gadsden Realty Co</i>		<i>Gadsden Realty Co</i>	
5				"		"		"		"	
6				"		"		"		"	
7				"		"		"		"	
8				"		"		"		"	
9				"		"		"		"	
10				"		"		"		"	
11				<i>Sibley Carrie H</i>		<i>Sibley Carrie H</i>		<i>Sibley Carrie H</i>		<i>Sibley Carrie H</i>	
12				<i>Sibley Carrie H</i>		"		" " "		" " " 1920 <i>Mr. Pierret</i>	
13				"		"		" " "		" " "	
14				"		"		"		"	
15				"		"		"		"	
16				<i>Gadsden Realty Co</i>		<i>Gadsden Realty Co</i>		<i>Gads Realty Co</i>		<i>Gadsden Realty Co</i>	
17				"		"		"		"	
18				"		"		"		"	
19				"		"		"		"	
20				"		"		"		"	
21				"		"		"		"	
22				"		"		"		"	
23				"		"		"		"	
24				"		"		"		"	
25				"		"		"		"	
26				"		"		"		"	
27				"		"		"		"	
28				"		"		"		"	
29				"		"		"		"	
30				<i>O'Keefe J B Emma</i>		<i>O'Keefe J B</i>		<i>O'Keefe J B Emma</i>		<i>Hood R L = O'Keefe J B E</i>	
1	13			<i>Pierrett Constant</i>		<i>Pierrett Constant</i>		<i>Pierrett @</i>		<i>Pierrett Constant</i> 1920	
2				<i>Pierrett Constant</i>		<i>Pierrett Constant</i>		<i>Pierrett @</i>		" " 1920	
3				<i>Gadsden Realty Co</i>		<i>Gadsden Realty Co</i>		<i>Gads Realty Co</i>		<i>Gadsden Realty Co</i>	
4				"		"		"		"	
5				"		"		"		"	
6				"		"		"		"	

SURVEY *South Gadsden Add. (cont.)*

SECTION _____

TOWNSHIP _____

RANGE _____

MAP RECORDED IN

Map Book _____ Page _____

Form No. 3
Manufactured by Roberts & Son, B'ham

Lot	Block	Improvements	Value	1916	Value	1917	Value	1918	Value	1919	Value
7	13			<i>Gadsden Realty Co</i>		<i>Gadsden Realty Co</i>		<i>Gads Realty Co</i>		<i>Gadsden Realty Co</i>	
8				"		"		"		"	
9				"		"		"		"	
10				"		"		"		"	
11				"		"		"		"	
12				"		"		"		"	
13				"		"		"		"	
14				"		"		"		"	
15				"		"		"		"	
16				"		"		"		"	
17				"		"		"		"	
18				"		"		"		"	
19				"		"		"		"	
20				"		"		"		"	
21				"		"		"		"	
22				<i>Gadsden Realty Co</i>		"		"		"	
23				"		"		"		"	
24				"		"		"		"	
25				<i>Little P. M.</i>		<i>Little P. M.</i>		<i>Little P. M.</i>		<i>Little P. M.</i>	1920
26				<i>Gadsden Realty Co</i>		<i>Gadsden Realty Co</i>		<i>Gads Realty Co</i>		<i>Gadsden Realty Co</i>	
27				<i>Gulf States Steel Co</i>		<i>" Gulf States Steel Co</i>		"		<i>" Gulf States Steel Co</i>	
28				<i>Gadsden Realty Co</i>		"		"		"	
29				"		"		"		"	
30				"		"		"		"	
1	14			<i>Rosenbaum J & B Gambill S. F.</i>		<i>Rosenbaum J & B Gambill Sallie F.</i>		<i>Gambill Mrs Sallie Rosenbaum J & B</i>		<i>Gambill Mrs Sallie Rosenbaum J & B</i>	1920
2				<i>Rosenbaum J & B Gambill S. F.</i>		<i>Rosenbaum J & B Gambill Sallie F.</i>		<i>Gambill Mrs Sallie Rosenbaum J & B</i>		<i>Gambill Mrs Sallie Rosenbaum J & B</i>	1920
3				<i>Rosenbaum J & B Gambill S. F.</i>		<i>Rosenbaum J & B Gambill Sallie F.</i>		<i>Gambill Mrs Sallie Rosenbaum J & B</i>		<i>Gambill Mrs Sallie Rosenbaum J & B</i>	1920
4				<i>LeFevre E. R.</i>		<i>LeFevre E. R.</i>		<i>LeFevre E. R.</i>		<i>LeFevre E. R.</i>	1920
5				"		"		"		"	1920
6				<i>Gadsden Realty Co</i>		<i>Gadsden Realty Co</i>		<i>Gads Realty Co</i>		<i>Gadsden Realty Co</i>	
7				"		"		"		"	
8				<i>Gulf States Steel Co</i>		<i>" Gulf States Steel Co</i>		"		<i>" Gulf States Steel Co</i>	
9				<i>Gadsden Realty Co</i>		"		"		"	
10				<i>Gadsden Realty Co Lusk Robert F. (1/2)</i>		<i>Vassault G. L. Lusk Robert F. = Gads. Re. Co</i>		<i>Vassault G. L. Lusk Robert F. = Gads. Re. Co</i>		<i>Vassault G. L. Lusk Robert F. = Gads. Re. Co</i>	1920
11				<i>Lusk Robert F. (1/2) Ingrin J. C. = Carter P. M.</i>		<i>Lusk Robert F. = Gads. Re. Co Ingrin J. C. = Carter P. M.</i>		<i>Ingrin J. C. = Carter P. M.</i>		<i>Ingrin J. C. = Carter P. M.</i>	1920
12				<i>Ingrin J. C. = Carter P. M.</i>		<i>Ingrin J. C. = Carter P. M.</i>		<i>Ingrin J. C. = Carter P. M.</i>		<i>Ingrin J. C. = Carter P. M.</i>	1920
13				<i>Gadsden Realty Co</i>		<i>Gadsden Realty Co</i>		<i>Gads Realty Co</i>		<i>Gadsden Realty Co</i>	
14				"		"		"		"	
15				"		"		"		"	
16				"		"		"		"	
17				"		"		"		"	
18				"		"		"		"	
19				<i>Carter W. T.</i>		<i>Carter W. T.</i>		<i>Carter W. T.</i>		<i>Carter W. T.</i>	1920
20				<i>Carter W. T.</i>		<i>Carter W. T.</i>		"		"	1920
1	15			<i>Gadsden Realty Co</i>		<i>Gadsden Realty Co</i>		<i>Gads Re Co</i>		<i>Gadsden Realty Co</i>	
2				"		"		"		"	

SURVEY South Gadsden Add. (cont.)

SECTION _____
 TOWNSHIP _____
 RANGE _____

MAP RECORDED IN
 Map Book _____ Page _____

Form No. 3
 Manufactured by Roberts & Son, B'ham

Lot	Block	Improvements	Value	1916	Value	1917	Value	1918	Value	1919	Value
3	15			Gadsden Realty Co		Gadsden Realty Co		Gads Re Co		Gadsden Realty Co	
4				Gulf States Steel Co		" Gulf States Steel Co		"		" Gulf States Steel Co	
5				Gadsden Realty Co		"		"		"	
6				"		"		"		"	
7				"		"		"		"	
8				"		"		"		"	
9				"		"		"		"	
10				"		"		"		"	
11				Stewart J W		Stewart J W		Stewart J W		Stewart J W	1920
12				Gray J M		Gray J M		Gray J M		Gray J M	1920
13				Gadsden Realty Co		Gadsden Realty Co		Gads Realty Co		Gadsden Realty Co	
14				"		"		"		"	
15				"		"		"		"	
16				"		"		"		"	
17				"		"		"		"	
18				"		"		"		"	
19				Raymore M A		Raymore M A		Raymore M A		Simpson J P	1920
20				Simpson R B		Simpson J P		Simpson J P		"	1920
1	16			Gadsden Realty Co		Gadsden Realty Co		Gads Realty Co		Gadsden Realty Co	
2				"		"		"		"	
3				McLean Thos E		McLean Thos E		McLean Thos E		McLean Thos E	1920
4				Gadsden Realty Co		Gadsden Realty Co		Gads Realty Co		Gadsden Realty Co	
5				"		"		"		"	
6				"		"		"		"	
7				"		"		"		"	
8				"		"		"		"	
9				"		"		"		"	
10				"		"		"		"	
11				"		"		"		"	
12				Corumter Joseph		Corumter Joseph		Corumter Joseph		Corumter Joseph	1920
13				Gadsden Realty Co		Gadsden Realty Co		Gads Re Co		Gadsden Realty Co	
14				"		"		"		"	
15				"		"		"		"	
16				Corumter Jos		"		"		"	
17				Gadsden Realty Co		"		"		"	
18				"		"		"		"	
19				"		"		"		"	
20				Gulf States Steel Co		Gulf States Steel Co		Gulf States Steel Co		Gulf States Steel Co	
1	17			Gadsden Realty Co		Gadsden Realty Co		Gads Realty Co		Gadsden Realty Co	
2				"		"		"		"	
3				Ratliff J M		Ratliff J M		Ratliff J M		Ratliff J M	1920
4				Gulf States Steel Co		Gulf States Steel Co		Gulf States Steel Co		Gulf States Steel Co	
5				Gadsden Realty Co		"		"		"	
6				"		"		"		"	
7				"		"		"		"	
8				"		"		"		"	

SURVEY *South Gadsden Add. (Cont.)*

SECTION _____

TOWNSHIP _____

RANGE _____

MAP RECORDED IN _____

Map Book _____ Page _____

Form No. 3
Manufactured by Roberts & Son, D'ham

Lot	Block	Improvements	Value	1916	Value	1917	Value	1918	Value	1919	Value
9	17			<i>Gadsden Realty Co</i>		<i>Gadsden Realty Co</i>		<i>Gads Realty Co</i>		<i>Gadsden Realty Co</i>	
10				"		"		"		"	
11				"		"		"		"	
12				"		"		"		"	
13				<i>Simson Harry</i>		<i>Simson Harry</i>		<i>Seaman Harry</i>		<i>Seaman Harry</i>	1920
14				<i>Gadsden Realty Co</i>		<i>Gadsden Realty Co</i>		<i>Gads Realty Co</i>		<i>Gadsden Realty Co</i>	
15				"		"		"		"	
16				"		"		"		"	
17				"		"		"		"	
18				"		"		"		"	
19				"		"		"		"	
20				"		"		"		"	
1	18			"		"		"		"	
2				"		"		"		"	
3				"		"		"		"	
4				"		"		"		"	
5				<i>Gulf States Steel Co</i>		<i>Gulf States Steel Co</i>		"		"	
6				<i>Gadsden Realty Co</i>		"		"		"	
7				"		"		"		"	
8				"		"		"		"	
9				"		"		"		"	
10				"		"		"		"	
11				<i>Shearer Gilbert</i>		<i>Shearer Gilbert</i>		<i>Shearer Gilbert</i>		<i>Shearer Gilbert</i>	1920
12				"		"		"		"	1920
13				<i>Gadsden Realty Co</i>		<i>Gadsden Realty Co</i>		<i>Gads Realty Co</i>		<i>Gadsden Realty Co</i>	
14				"		"		"		"	
15				"		"		"		"	
16				"		"		"		"	
17				"		"		"		"	
18				"		"		"		"	
19				"		"		"		"	
20				"		"		"		"	
1	19			<i>Gulf States Steel Co</i>		<i>Gulf States Steel Co</i>		<i>Gulf States Steel</i>		<i>Gulf States Steel Co</i>	
2				<i>Gadsden Realty Co</i>		<i>Gadsden Realty Co</i>		<i>Gads Realty Co</i>		<i>Gadsden Realty Co</i>	
3				"		"		"		"	
4				"		"		"		"	
5				"		"		"		"	
6				"		"		"		"	
7				"		"		"		"	
8				"		"		"		"	
9				"		"		"		"	
10				"		"		"		"	
11				<i>Shearer Gilbert</i>		"		"		"	
12				<i>Gadsden Realty Co</i>		"		"		"	
13				"		"		"		"	
14				"		"		"		"	

SURVEY *South Gadsden Add. (Cont.)*

SECTION _____

MAP RECORDED IN _____

TOWNSHIP _____

RANGE _____

Map Book _____ Page _____

Form No. 3
Manufactured by Roberts & Son, B'ham

Lot	Block	Improvements	Value	1916	Value	1917	Value	1918	Value	1919	Value
15	19			<i>Gadsden Realty Co</i> <i>Gulf States Steel Co</i>		<i>Gulf States Steel Co</i> <i>Gadsden Realty Co</i>		<i>Gulf States Steel Co</i> <i>Gads Realty Co</i>		<i>Gulf States Steel Co</i> <i>Gads Realty Co</i>	
16				<i>Gadsden Realty Co</i>		"		"		"	
17				"		"		"		"	
18				"		"		"		"	
19				"		"		"		"	
20				"		"		"		"	
1	20			"		"		"		"	
2				"		"		"		"	
3				"		"		"		"	
4				"		"		"		"	
5				"		"		"		"	
6				"		"		"		"	
7				"		"		"		"	
8				"		"		"		"	
9				"		"		"		"	
10				"		"		"		"	
11				"		"		"		"	
12				"		"		"		"	
13				<i>Gulf States Steel Co</i>		<i>Gulf States Steel Co</i>		<i>Gulf States Steel Co</i>		<i>Gulf States Steel Co</i>	
14				<i>Gadsden Realty Co</i>		<i>Gadsden Realty Co</i>		<i>Gads Realty Co</i>		<i>Gads Realty Co</i>	
15				"		"		"		"	
16				"		"		"		"	
17				"		"		"		"	
18				"		"		"		"	
19				"		"		"		"	
20				"		"		"		"	
1	21			"		"		"		"	
2				"		"		"		"	
3				"		"		"		"	
4				"		"		"		"	
5				"		"		"		"	
6				"		"		"		"	
7				"		"		"		"	
8				<i>Gulf States Steel Co</i>		<i>Gulf States Steel Co</i>		<i>Gulf States Steel Co</i>		<i>Gulf States Steel Co</i>	
9				<i>Gadsden Realty Co</i>		<i>Gadsden Realty Co</i>		<i>Gads Realty Co</i>		<i>Gads Realty Co</i>	
10				"		"		"		"	
11				"		"		"		"	
12				"		"		"		"	
13				"		"		"		"	
14				"		"		"		"	
15				"		"		"		"	
16				"		"		"		"	
17				"		"		"		"	
18				"		"		"		"	
19				"		"		"		"	
20				<i>Jones NE</i>		<i>Jones NE</i>		<i>Jones NE</i>		<i>Jones NE</i>	1920

SURVEY *South Gadsden Add. (Cont.)*

SECTION _____

TOWNSHIP _____

RANGE _____

MAP RECORDED IN _____

Map Book _____ Page _____

 Form No. 3
 Manufactured by Roberts & Son, B'ham

Lot	Block	Improvements	Value	1916	Value	1917	Value	1918	Value	1919	Value
1	77			Potts L E		Potts L E		Potts L E		Potts L E	1920
2				(1)		(1)		" "		" "	1920
3				Gadsden Realty Co		Gadsden Realty Co		Gads Realty Co		Gadsden Realty Co	
4				"		"		"		"	
5				"		"		"		"	
6				"		"		"		"	
7				Busch Stairs & Stairs Co		Gulf States Stairs Co		"		" Gulf States Stairs Co	
8				Gadsden Realty Co		"		"		"	
9				Hood W B		Hood W B		Hood W B 31		Hood W B 31	
10				"		Hood W B		Hood W B 31		Hood W B 31	
11				Gadsden Realty Co		Gadsden Realty Co		Gads Realty Co		Gadsden Realty Co	
12				"		"		"		"	
13				"		"		"		"	
14				"		"		"		"	
15				"		"		"		"	
16				"		"		"		"	
17				"		"		"		"	
18				"		"		"		"	
19				Sibley Carrie H		Sibley Carrie H		Sibley Carrie H		Sibley Carrie H	1920
20				"		"		"		"	1920
21		Va		W W Sullivan		Sullivan W W		Sullivan W W		Sullivan W W	1920
22		"		"		"		"		"	
23		"		"		"		"		"	
24		Vacant		J. C Hill		Hill J. C.		Hill J. C. 32		Hill J. C.	
25		"		"	100.00	"		"		"	
26				Gadsden Realty Co		Gadsden Realty Co		Gads Realty Co		Gads Realty Co	
27				"		"		"		"	
28				"		"		"		"	
29				"		"		"		"	
30				Potts L. E.		Potts L E		Potts L E		Potts L E	1920
31				(1)		(1)		Potts L E		"	1920
32				Gadsden Realty Co Steinhart H O		Gadsden Realty Co Steinhart H O		Steinhart H O		Steinhart H O	
33				Gadsden Realty Co		Gadsden Realty Co		"		Steinhart H O	
34				Randall S F		Randall S F		Randall S F		Randall S F	1920
35				"		"		"		"	1920
36				Dennis S S		Dennis S S		Dennis S S		Dennis S S	1920
37				Gadsden Realty Co Dennis S S		Gadsden Realty Co Dennis S S		Dennis S S		Dennis S S	1920
38				Gadsden Realty Co Dennis S S		Gadsden Realty Co Dennis S S		Dennis S S		Dennis S S	1920

SURVEY *South Gadsden Add. cont.*

SECTION _____
 TOWNSHIP _____
 RANGE _____

MAP RECORDED IN
 Map Book _____ Page _____

Form No. 3
 Manufactured by Roberts & Son, B'ham

Lot	Block	Improvements	Value	1916	Value	1917	Value	1918	Value	1919	Value
1	23			<i>Gadsden Realty Co</i>		<i>Gadsden Realty Co</i>		<i>Gads Realty Co</i>		<i>Gadsden Realty Co</i>	
2				"		"		"		"	
3				"		"		"		"	
4				"		"		"		"	
5				"		"		"		"	
6				"		"		"		"	
7				"		"		"		"	
8				"		"		"		"	
9				"		"		"		"	
10				"		"		"		"	
11				<i>Forman S. W.</i>		<i>Forman S W</i>		<i>Forman S Walter</i>		<i>Forman S Walter</i>	
12				"		"		" " "		" " "	1920
13				"		"		" " "		" " "	1920
14				"		"		" " "		" " "	1920
15				<i>Gadsden Realty Co</i>		<i>Gadsden Realty Co</i>		<i>Gads Realty Co</i>		<i>Gadsden Realty Co</i>	
16				"		"		"		"	
17				"		"		"		"	
18				"		"		"		"	
19				"		"		"		"	
20				"		"		"		"	
21				"		"		"		"	
22				"		"		"		"	
23				"		"		"		"	
24	✓		100	<i>Brough W.A.</i>		<i>Brough wa</i>		<i>Brough wa</i>		<i>Brough W.A.</i>	
25	✓			" "		" "		" "		" "	
26				<i>Gadsden Realty Co</i>		<i>Gadsden Realty Co</i>		<i>Gads Realty Co</i>		<i>Gadsden Realty Co</i>	
27				"		"		"		"	
28				"		"		"		"	
29				"		"		"		"	
30				<i>Gulf States Steel Co</i>		<i>Gulf States Steel Co</i>		<i>Gulf States Steel</i>		<i>Gulf States Steel Co</i>	
31				<i>Gadsden Realty Co</i>		<i>Gadsden Realty Co</i>		<i>Gads Realty Co</i>		<i>Gads Realty Co</i>	
32				"		"		"		"	
33				"		"		"		"	
34				"		"		"		"	
35				"		"		"		"	
1	24			"		"		"		"	
2				"		"		"		"	
3				<i>Robinson W.A.</i>		<i>Robinson wa</i>				<i>Robinson W.A.</i>	
4				<i>Gadsden Realty Co</i>		<i>Gadsden Realty Co</i>		<i>Gads Realty Co</i>		<i>Gadsden Realty Co</i>	
5				<i>Julian J. F.</i>		<i>Julian J. F.</i>		<i>Julian J. F.</i>		<i>Julian J. F.</i>	1920
6				"		"		"		"	1920
7				<i>Gadsden Realty Co</i>		<i>Gadsden Realty Co</i>		<i>Gads Realty Co</i>			
8				<i>Hollingsworth P. H.</i>		<i>Hollingsworth P.H.</i>		<i>Hollingsworth P.H.</i>		<i>Hollingsworth P.H.</i>	1920
9				<i>Gadsden Realty Co</i>		<i>Gadsden Realty Co</i>		<i>Gads Realty Co</i>		<i>Gadsden Realty Co</i>	
1	25			"		"		"		"	
2				"		"		"		"	

SURVEY *South Gadsden Add. (cont.)*

SECTION _____

TOWNSHIP _____

RANGE _____

MAP RECORDED IN

Map Book _____ Page _____

Form No. 23
Manufactured by Roberts & Son, B'ham

Lot	Acres	Improvements	Value	1916	Value	1917	Value	1918	Value	1919	Value
3	25			<i>Gadsden Realty Co</i>		<i>Gadsden Re. Co</i>		<i>Gads Realty Co</i>		<i>Gadsden Realty Co</i>	
4				"		"		"		"	
5				"		"		"		"	
6				"		"		"		"	
7				<i>Robinson N.A.</i>		<i>Robinson N.A.</i>		"		<i>Robinson N.A.</i>	
8				<i>Gadsden Realty Co</i>		<i>Gadsden Re. Co</i>		"		<i>Gads Realty Co</i>	
9				"		"		"		"	
10				"		"		"		"	
11				"		"		"		"	
12				"		"		"		"	
13				"		"		"		"	
14				<i>Gulf States Steel Co</i>		<i>Gulf States Steel Co</i>		<i>Gulf States Steel Co</i>		<i>Gulf States Steel Co</i>	
15				<i>Gadsden Realty Co</i>		<i>Gadsden Re. Co</i>		<i>Gads Realty Co</i>		<i>Gads Realty Co</i>	
16				"		"		"		"	
17				"		"		"		"	
18				"		"		"		"	
19				"		"		"		"	
20				"		"		"		"	
21				"		"		"		"	
22				"		"		"		"	
1	26			"		"		"		"	
2				"		"		"		"	
3				"		"		"		"	
4				"		"		"		"	
5				"		"		"		"	
6				"		"		"		"	
7				"		"		"		"	
8				<i>Gulf States Steel Co</i>		<i>Gulf States Steel Co</i>		<i>Gulf States Steel Co</i>		<i>Gulf States Steel Co</i>	
9				<i>Gadsden Realty Co</i>		<i>Gadsden Re. Co</i>		<i>Gads Realty Co</i>		<i>Gads Realty Co</i>	
10				"		"		"		"	
11				"		"		"		"	
12				"		"		"		"	
13				"		"		"		"	
14				"		"		"		"	
15				"		"		"		"	
16				"		"		"		"	
17				"		"		"		"	
18				"		"		"		"	
19				"		"		"		"	
20				"		"		"		"	
1	27			"		"		"		"	
2				"		"		"		"	
3				"		"		"		"	
4				"		"		"		"	
5				"		"		"		"	
6				"		"		"		"	

SURVEY *South Gadsden Add. (cont.)*

SECTION _____
 TOWNSHIP _____
 RANGE _____

MAP RECORDED IN
 Map Book _____ Page _____

Form No. 4
 Manufactured by Roberts & Son, B'ham

Lot	Acres	Improvements	Value	1916	Value	1917	Value	1918	Value	1919	Value
7	27			<i>Gadsden Realty Co</i>		<i>Gadsden Re. Co</i>		<i>Gads Realty Co</i>		<i>Gads. Realty Co</i>	
8				"		"		"		"	
9				"		"		"		"	
10				"		"		"		"	
11				"		"		"		"	
12				"		"		"		"	
13				"		"		"		"	
14				"		"		"		"	
15				"		"		"		"	
16				"		"		"		"	
17				"		"		"		"	
18				"		"		"		"	
19				"		"		"		"	
20				<i>Gulf States Steel Co</i>		<i>Gulf States Steel Co</i>		<i>Gulf States Steel Co</i>		<i>Gulf States Steel Co</i>	
1	28			<i>Gadsden Realty Co</i>		<i>Gadsden Re. Co</i>		<i>Gads Realty Co</i>		<i>Gads. Realty Co</i>	
2				"		"		"		"	
3				"		"		"		"	
4				"		"		"		"	
5				"		"		"		"	
6				"		"		"		"	
7				"		"		"		"	
8				"		"		"		"	
9				"		"		"		"	
10				"		"		"		"	
11				"		"		"		"	
12				"		"		"		"	
13				"		"		"		"	
14				"		"		"		"	
15				<i>Gulf States Steel Co</i>		<i>Gulf States Steel Co</i>		<i>Gulf States Steel Co</i>		<i>Gulf States Steel Co</i>	
16				<i>Gadsden Realty Co</i>		<i>Gadsden Re. Co</i>		<i>Gads Realty Co</i>		<i>Gads. Realty Co</i>	
17				"		"		"		"	
18				"		"		"		"	
19				"		"		"		"	
20				"		"		"		"	
1	29			"		"		"		"	
2				"		"		"		"	
3				"		"		"		"	
4				"		"		"		"	
5				<i>Gulf States Steel Co</i>		<i>Gulf States Steel Co</i>		<i>Gulf States Steel Co</i>		<i>Gulf States Steel Co</i>	
6				<i>Gadsden Realty Co</i>		<i>Gadsden Re. Co</i>		<i>Gads Realty Co</i>		<i>Gads. Realty Co</i>	
7				"		"		"		"	
8				"		"		"		"	
9				"		"		"		"	
10				"		"		"		"	
11				"		"		"		"	
12				"		"		"		"	

SURVEY *South Gadsden Add. (Cont)*

SECTION _____

TOWNSHIP _____

RANGE _____

MAP RECORDED IN

Map Book _____ Page _____

Form No. 4
Manufactured by Roberts & Son, B'ham

Lot	Acres	Improvements	Value	1916	Value	1917	Value	1918	Value	1919	Value
13	29			<i>Gadsden Realty Co.</i>		<i>Gadsden Realty Co.</i>		<i>Gads Realty Co.</i>		<i>Gads Realty Co.</i>	
14				"		"		"		"	
15				"		"		"		"	
16				"		"		"		"	
17				"		"		"		"	
18				"		"		"		"	
19				"		"		"		"	
20				"		"		"		"	
1	30			"		"		"		"	
2				"		"		"		"	
3				"		"		"		"	
4				"		"		"		"	
5				<i>Gulf States Steel Co.</i>		<i>Gulf States Steel Co.</i>		<i>Gulf States Steel Co.</i>		<i>Gulf States Steel Co.</i>	
6				<i>Gadsden Realty Co.</i>		<i>Gadsden Realty Co.</i>		<i>Gads Realty Co.</i>		<i>Gads Realty Co.</i>	
7				"		"		"		"	
8				"		"		"		"	
9				"		"		"		"	
10				"		"		"		"	
11				"		"		"		"	
12				"		"		"		"	
13				"		"		"		"	
14				"		"		"		"	
15				"		"		"		"	
16				"		"		"		"	
17				"		"		"		"	
18				"		"		"		"	
19				"		"		"		"	
20				<i>Gulf States Steel Co.</i>		<i>Gulf States Steel Co.</i>		<i>Gulf States Steel Co.</i>		<i>Gulf States Steel Co.</i>	
1	31			<i>Gadsden Realty Co.</i>		<i>Gadsden Realty Co.</i>		<i>Gads Realty Co.</i>		<i>Gads Realty Co.</i>	
2				"		"		"		"	
3				"		"		"		"	
4				"		"		"		"	
5				"		"		"		"	
6				"		"		"		"	
1	32			"		"		"		"	
2				"		"		"		"	
3				"		"		"		"	
4				"		"		"		"	
5				<i>Gulf States Steel Co.</i>		<i>Gulf States Steel Co.</i>		<i>Gulf States Steel Co.</i>		<i>Gulf States Steel Co.</i>	
6				<i>Gadsden Realty Co.</i>		<i>Gads Realty Co.</i>		<i>Gads Realty Co.</i>		<i>Gads Realty Co.</i>	
7				"		"		"		"	
8				<i>Gads Realty Co.</i>		<i>Gads Realty Co.</i>		"		"	
9				"		"		"		"	
10				"		"		"		"	
11				"		"		"		" <i>S&D Davis</i>	
12				"		"		"		" <i>S&D Davis</i>	

SURVEY *South Gadsden Add. (cont.)*

SECTION _____
 TOWNSHIP _____
 RANGE _____ Map Book _____ Page _____

Form No. 4
 Manufactured by Roberts & Son, B'ham

Lot	Acres	Improvements	Value	1916	Value	1917	Value	1918	Value	1919	Value
13	32	va	25	<i>Allison Prof</i>	50	<i>Allison L L</i>		<i>Allison L L</i>		<i>Allison L L</i>	1920
14		va	25	"		"		<i>Allison L L</i>		"	1920
15	33			<i>Gadsden Realty Co</i>		<i>Gadsden Realty Co</i>		<i>Gads Realty Co</i>		<i>Gads Realty Co</i>	
16				"		"		"		"	
17				"		"		"		"	
18				<i>Gulf States Steel Co</i>		<i>Gulf States Steel Co</i>		<i>Gulf States Steel Co</i>		<i>Gulf States Steel Co</i>	
19				<i>Gadsden Realty Co</i>		<i>Gadsden Realty Co</i>		<i>Gads Realty Co</i>		<i>Gads Realty Co</i>	
20				"		"		"		"	
21				"		"		"		"	
22				"		"		"		"	
23				"		"		"		"	
24				"		"		"		"	
25		<i>land, 1916</i>		<i>Green Mrs M B</i>		<i>Green Mrs M B</i>		<i>Green Mrs M B</i>		<i>Green Mrs M B</i>	1920
26				<i>Green Mrs M B</i>		<i>Green Mrs M B</i>		<i>Green Mrs M B</i>		<i>Green Mrs M B</i>	1920
27				<i>Gadsden Realty Co</i>		<i>Gadsden Realty Co</i>		<i>Gads Realty Co</i>		<i>Gads Realty Co</i>	
28				"		"		"		"	
29				"		"		"		"	
30				"		"		"		"	
1	35			"		"		"		"	
2				"		"		"		"	
3				"		"		"		"	
4				"		"		"		"	
5				"		"		"		"	
6				"		"		"		"	
7				"		"		"		"	

SURVEY *South Gadsden Add.*

(Contd)

SECTION _____
TOWNSHIP _____
RANGE _____

MAP RECORDED IN
Map Book _____ Page _____

Form No. 4
Manufactured by Roberts & Son, B'ham

Lot	Acres	Improvements	Value	1916	Value	1917	Value	1918	Value	1919	Value
8	35			<i>Gadsden Realty Co</i>		<i>Gadsden Realty Co</i>		<i>Gads Realty Co</i>		<i>Gads Realty Co</i>	
9				"		"		"		"	
10				"		"		"		"	
11		✓	25	<i>Bowen CH</i>		<i>Bowen CH</i>		<i>Bowen CH</i>		<i>Bowen CH</i>	1220
12				<i>Gadsden Realty Co</i>		<i>Gadsden Realty Co</i>		<i>Gads Realty Co</i>		<i>Gads Realty Co</i>	
13				"		"		"		"	
14				<i>Gulf States Steel Co</i>		<i>Gulf States Steel Co</i>		<i>Gulf States Steel Co</i>		<i>Gulf States Steel Co</i>	
15				<i>Gadsden Realty Co</i> <i>Gulf States Steel Co</i> <i>Gadsden Realty Co</i>		<i>Gadsden Realty Co</i>		<i>Gads Realty Co</i>		<i>Gads Realty Co</i>	
16				<i>Gadsden Realty Co</i>		<i>Gadsden Realty Co</i>		<i>Gads Realty Co</i>		"	
17				<i>Gadsden Realty Co</i>		"		"		"	
1	36			"		"		"		"	
2				"		"		"		"	
3				"		"		"		"	
4				<i>Gulf States Steel Co</i>		<i>Gulf States Steel Co</i>		<i>Gulf States Steel Co</i>		<i>Gulf States Steel Co</i>	
5				<i>Gadsden Realty Co</i>		<i>Gadsden Realty Co</i>		<i>Gads Realty Co</i>		<i>Gads Realty Co</i>	
6				"		"		"		"	
7				"		"		"		"	
8				"		"		"		"	
9				"		"		"		"	
10				"		"		"		"	
11				"		"		"		"	
12				"		"		"		"	
1	37			"		"		"		"	
2				"		"		"		"	
3				"		"		"		"	
4				"		"		"		"	
5				"		"		"		"	
6				"		"		"		"	
7				"		"		"		"	
8				"		"		"		"	
9				"		"		"		"	
10				"		"		"		"	
11				"		"		"		"	
12				"		"		"		"	
13				"		"		"		"	
14				"		"		"		"	
15				<i>Gulf States Steel Co</i>		<i>Gulf States Steel Co</i>		<i>Gulf States Steel Co</i>		<i>Gulf States Steel Co</i>	
16				<i>Gadsden Realty Co</i>		<i>Gadsden Realty Co</i>		<i>Gads Realty Co</i>		<i>Gads Realty Co</i>	
17				"		"		"		"	
18				"		"		"		"	
19				"		"		"		"	
20				"		"		"		"	
21				"		"		"		"	
22				"		"		"		"	
23				"		"		"		"	
24				"		"		"		"	

SURVEY *South Gadsden Add. (Cont.)*

SECTION _____

MAP RECORDED IN _____

TOWNSHIP _____

RANGE _____

Map Book _____

Page _____

 Form No. 4
 Manufactured by Roberts & Son, B'ham

Lot	Acres	Improvements	Value	1916	Value	1917	Value	1918	Value	1919	Value
1	38			<i>Gadsden Realty Co</i>		<i>Gadsden Realty Co</i>		<i>Gads Realty Co</i>		<i>Gads. Realty Co</i>	
2				"		"		"		"	
3				"		"		"		"	
4				"		"		"		"	
5				"		"		"		"	
6				"		"		"		"	
7				"		"		"		"	
8				"		"		"		"	
9				"		"		"		"	
10				"		"		"		"	
11				"		"		"		"	
12				"		"		"		"	
13				"		"		"		"	
14				"		"		"		"	
15				"		"		"		"	
16				"		"		"		"	
17				"		"		"		"	
18				"		"		"		"	
19				"		"		"		"	
20				<i>Gulf States Steel Co</i>		<i>Gulf States Steel Co</i>		<i>Gulf States Steel</i>		<i>Gulf States Steel Co</i>	
1	39			<i>Gadsden Realty Co</i>		<i>Gadsden Re Co</i>		<i>Gads Realty Co</i>		<i>Gads. Realty Co</i>	
2				"		"		"		"	
3				"		"		"		"	
4				"		"		"		"	
5				"		"		"		"	
6				"		"		"		"	
7				"		"		"		"	
8				"		"		"		"	
9				"		"		"		"	
10				"		"		"		"	
11				"		"		"		"	
12				"		"		"		"	
13				"		"		"		"	
14				"		"		"		"	
15				"		"		"		"	
16				<i>Gulf States Steel Co</i>		<i>Gulf States Steel Co</i>		<i>Gads Realty Co</i>		" = <i>Gulf States Steel</i>	
17				<i>Gadsden Realty Co</i>		<i>Gadsden Re Co</i>		"		"	
18				"		"		"		"	
19				"		"		"		"	
20				"		"		"		"	
1	40			"		"		"		"	
2				"		"		"		"	
3				"		"		"		"	
4				"		"		"		"	
5				"		"		"		"	
6				"		"		"		"	

SURVEY *South Gadsden Add. (Cont.)*

SECTION _____

TOWNSHIP _____

RANGE _____

MAP RECORDED IN _____

Map Book _____ Page _____

 Form No. 4
 Manufactured by Roberts & Son, B'ham

Lot	Acres	Improvements	Value	1916	Value	1917	Value	1918	Value	1919	Value
7	40			<i>Gadsden Realty Co</i>		<i>Gadsden Realty Co</i>		<i>Gads Realty Co</i>		<i>Gads Realty Co</i>	
8				"		"		"		"	
9				"		"		"		"	
10				"		"		"		"	
11				"		"		"		"	
12				"		"		"		"	
13				"		"		"		"	
14				"		"		"		"	
15				"		"		"		"	
16				<i>Gulf States Steel Co</i>		"		"		<i>Gulf States Steel Co</i>	
17				<i>Gadsden Realty Co</i>		<i>Gadsden Re. Co</i>		"		"	
18				"		"		"		"	
19				"		"		"		"	
20				"		"		"		"	
1	41			<i>Okeep J B Emma</i>		<i>Okeep J B Emma</i>		<i>Okeep J B Emma</i>		<i>Hood Ref = Okeep J B Emma</i>	
2				<i>Okeep J B Emma</i>		"		"		"	
3				<i>Okeep J B Emma 100</i>		<i>Okeep J B Emma</i>		"		"	
4				<i>Gadsden Realty Co</i>		<i>Gadsden Re. Co</i>		<i>Gads Realty Co</i>		<i>Gads Realty Co</i>	
5				"		"		"		"	
6				<i>Lindsay "Maude" C</i>		<i>Lindsay W S</i>		<i>Lott W S</i>		<i>Lott W S</i>	
7				<i>Gadsden Realty Co</i>		<i>Gadsden Re. Co</i>		<i>Gads Realty Co</i>		<i>Gads Realty Co</i>	
8				<i>Gulf States Steel Co</i>		<i>Gulf States Steel</i>		<i>Gulf States Steel Co</i>		<i>Gulf States Steel</i>	
9				<i>Gadsden Realty Co</i>		<i>Gadsden Re. Co</i>		<i>Gads Realty Co</i>		<i>Gads Realty Co</i>	
10				"		"		"		"	
11				<i>Gadsden Realty Co</i>		<i>Gads Realty Co</i>		"		"	
12				"		"		"		"	
13				"		"		"		"	
14				<i>Gadsden Realty Co</i>		<i>Gadsden Realty Co</i>		"		"	
15				<i>Gadsden Realty Co</i>		"		"		"	
16	1/2		50	<i>Ague E D</i>		<i>Ague E D</i>		<i>Ague E D</i>		<i>Ague E D</i>	
17	1/2			"		<i>Ague E D</i>		<i>Ague E D</i>		"	
18	1/2			<i>Ague Mrs C H</i>		<i>Ague Mrs C H</i>		<i>Ague Mrs C H</i>		<i>Ague Mrs C H</i>	
19				<i>Gadsden Realty Co</i>		<i>Gadsden Realty Co</i>		<i>Gads Realty Co</i>		<i>Gads Realty Co</i>	
1	42			"		<i>Okeep J B</i>		"		"	
2				"		<i>Gadsden Realty Co</i>		"		"	
3				"		<i>Okeep J B</i>		"		"	
4				"		<i>Gadsden Realty Co</i>		"		"	
5				"		"		"		"	
6				"		"		"		"	
7				"		"		"		"	
8				"		"		"		"	
9				"		"		"		"	
10				"		"		"		"	
11				"		<i>Allison W D</i>		<i>Allison W D</i>		<i>Allison W D</i>	
12				"		<i>Allison W D</i>		<i>Allison W D</i>		"	
13				<i>Gadsden Realty Co</i>		<i>Gads Realty Co</i>		<i>Gads Realty Co</i>		<i>Gads Realty Co</i>	

SURVEY *South Gadsden Add. (Conty)*

SECTION _____

MAP RECORDED IN _____

TOWNSHIP _____

RANGE _____

Map Book _____ Page _____

 Form No. 4
 Manufactured by Roberts & Son, B'ham

Lot	Acres	Improvements	Value	1916	Value	1917	Value	1918	Value	1919	Value
14	42			<i>Gulf States Steel Co</i>		<i>Gulf States Steel Co</i>		<i>Gulf States Steel Co</i>		<i>Gulf States Steel Co</i>	
15				<i>Gadsden Realty Co</i>		<i>Gadsden Realty Co</i>		<i>Gads Realty Co</i>		<i>Gads Realty Co</i>	
16				<i>Gads Realty Co</i>		<i>Gads Realty Co</i>		"		"	
17				<i>Gadsden Realty Co</i>		<i>Gadsden Realty Co</i>		"		"	
18				"		"		"		"	
19				"		"		"		"	
20				<i>Ingram Ches</i>		<i>Ingram Ches</i>		<i>Ingram Ches</i>		<i>Hood P. B. 1920</i>	
1	43			<i>Gadsden Realty Co</i>		<i>Gadsden Realty Co</i>		<i>Gads Realty Co</i>		<i>Gads Realty Co</i>	
2				"		"		"		"	
3				"		"		"		"	
4				"		"		"		"	
5				"		"		"		"	
6				<i>Gulf States Steel Co</i>		<i>Gulf States Steel Co</i>		"		<i>" Gulf States Steel Co</i>	
7				<i>Gadsden Realty Co</i>		<i>Gadsden Realty Co</i>		"		"	
8				"		"		"		"	
9				"		"		"		"	
10				"		"		"		"	
11	44			"		"		"		"	
12				"		"		"		"	
3				<i>Gulf States Steel Co</i>		<i>Gulf States Steel Co</i>		<i>Gulf States Steel Co</i>		<i>Gulf States Steel Co</i>	
4				<i>Gadsden Realty Co</i>		<i>Gadsden Realty Co</i>		<i>Gads Realty Co</i>		<i>Gads Realty Co</i>	
5				"		"		"		"	
1	45			"		"		"		"	
2				"		"		"		"	
3				"		"		"		"	
1	46			"		"		"		"	
2				<i>Gadsden Realty Co</i>		<i>Gadsden Realty Co</i>		<i>Gads Realty Co</i>		"	
3				"		"		"		"	
4				<i>Gulf States Steel Co</i>		<i>Gulf States Steel Co</i>		<i>Gulf States Steel Co</i>		<i>" = Gulf States Steel Co</i>	
5				<i>Tallefaro P. B.</i>		<i>P. B. Tallefaro</i>		<i>Tallefaro P. B.</i>		<i>Tallefaro P. B. 1920</i>	
6				"		"		"		"	
7				"		"		"		"	
1	47			<i>Gadsden Realty Co</i>		<i>Gadsden Realty Co</i>		<i>Gads Realty Co</i>		<i>Gads Realty Co</i>	
2				"		"		"		"	
3				"		"		"		"	
4				"		"		"		"	
5				"		"		"		"	
6				"		"		"		"	
7				"		"		"		"	
8				"		"		"		"	
9				<i>Gulf States Steel Co</i>		<i>Gulf States Steel Co</i>		<i>Gulf States Steel Co</i>		<i>Gulf States Steel Co</i>	
10				<i>Gadsden Realty Co</i>		<i>Gadsden Realty Co</i>		<i>Gads Realty Co</i>		<i>Gads Realty Co</i>	
11				"		"		"		"	
1	48			"		"		"		"	
2				"		"		"		"	
3				"		"		"		"	

SURVEY *South Gadsden Add. (cont.)*

SECTION _____

TOWNSHIP _____

RANGE _____

MAP RECORDED IN

Map Book _____ Page _____

Form No. 4
Manufactured by Roberts & Son, B'ham

Lot	Acres	Improvements	Value	1916	Value	1917	Value	1918	Value	1919	Value
4	48			<i>Gulf States Steel Co</i>		<i>Gulf States Steel Co</i>		<i>Gulf States Steel Co</i>		<i>Gulf States Steel Co</i>	
5				<i>Gadsden Realty Co</i>		<i>Gadsden Realty Co</i>		<i>Gads Realty Co</i>		<i>Gads. Realty Co</i>	
6				"		"		"		"	
7				"		"		"		"	
8				"		"		"		"	
9				"		"		"		"	
10				"		"		"		"	
11				"		"		"		"	
12				"		"		"		"	
13				"		"		"		"	
14				"		"		"		"	
1	49			"		"		"		"	
2				"		"		"		"	
3				"		"		"		"	
4				"		"		"		"	
5				"		"		"		"	
6				"		"		"		"	
7				"		"		"		"	
8				"		"		"		"	
9				<i>Gulf States Steel Co</i>		<i>Gulf States Steel Co</i>		<i>Gulf States Steel Co</i>		<i>Gulf States Steel Co</i>	
10				<i>Gadsden Realty Co</i>		<i>Gadsden Realty Co</i>		<i>Gads Realty Co</i>		<i>Gads Realty Co</i>	
11				"		"		"		"	
12				"		"		"		"	
13				"		"		"		"	
14				"		"		"		"	
15				"		"		"		"	
16				"		"		"		"	
17				"		"		"		"	
1	50			"		"		"		"	
2				"		"		"		"	
3				"		"		"		"	
4				"		"		"		"	
5				"		"		"		"	
6				"		"		"		"	
7				"		"		"		"	
8				"		"		"		"	
9				"		"		"		"	
10				"		"		"		"	
11				"		"		"		"	
12				<i>Gulf States Steel Co</i>		<i>Gulf States Steel Co</i>		<i>Gulf States Steel Co</i>		<i>Gulf States Steel Co</i>	
13				<i>Gadsden Realty Co</i>		<i>Gadsden Realty Co</i>		<i>Gads Realty Co</i>		<i>Gads Realty Co</i>	
14				"		"		"		"	
1	51			"		"		"		"	
2				"		"		"		"	
1	52			"		"		"		"	
2				"		"		"		"	

SURVEY *South Gadsden Add. (Cont.)*

SECTION _____

MAP RECORDED IN

TOWNSHIP _____

RANGE _____

Map Book _____ Page _____

Form No. 4
Manufactured by Roberts & Son, B'ham

Lot	Acres	Improvements	Value	1916	Value	1917	Value	1918	Value	1919	Value
48	52			<i>Gadsden Realty Co</i>		<i>Gadsden Realty Co</i>		<i>Gads Realty Co</i>		<i>Gads Realty Co</i>	
49				"		"		"		"	
5				<i>Gulf States Steel Co</i>		<i>Gulf States Steel Co</i>		<i>Gulf States Steel Co</i>		<i>Gulf States Steel Co</i>	
6		<i>Landry "maude" Co</i>		<i>Gadsden Realty Co</i>		<i>Lot 115</i>		<i>Lot 115</i>		<i>Lot 115</i>	1920
7				"		<i>Gadsden Realty Co</i>		"		"	
8				"		"		"		"	
9				"		"		"		"	
10				"		"		"		"	
1	53			"		"		"		"	
2				"		"		"		"	
3				"		"		"		"	
4				"		"		"		"	
5				"		"		"		"	
6				"		"		"		"	
7				"		"		"		"	
8				<i>Gulf States Steel Co</i>		<i>Gulf States Steel Co</i>		<i>Gulf States Steel Co</i>		<i>Gulf States Steel Co</i>	
9				<i>Gadsden Realty Co</i>		<i>Gadsden Realty Co</i>		<i>Gads Realty Co</i>		<i>Gads Realty Co</i>	
10				"		"		"		"	
1	54			"		"		"		"	
2				"		"		"		"	
3				"		"		"		"	
4				<i>Gulf States Steel Co</i>		<i>Gulf States Steel Co</i>		<i>Gulf States Steel Co</i>		<i>Gulf States Steel Co</i>	
1	55			<i>Gadsden Realty Co</i>		<i>Gadsden Realty Co</i>		<i>Gads Realty Co</i>		<i>Gads Realty Co</i>	
2				"		"		"		"	
3				"		"		"		"	
4				"		"		"		"	
5				<i>Gulf States Steel Co</i>		<i>Gulf States Steel Co</i>		<i>Gulf States Steel Co</i>		<i>Gulf States Steel Co</i>	
6				<i>Gadsden Realty Co</i>		<i>Gadsden Realty Co</i>		<i>Gads Realty Co</i>		<i>Gads Realty Co</i>	
7				"		"		"		"	
8				"		"		"		"	
1	56			"		"		"		"	
2				"		"		"		"	
3				<i>Gulf States Steel Co</i>		<i>Gulf States Steel Co</i>		"		<i>Gulf States Steel Co</i>	
4				<i>Gadsden Realty Co</i>		<i>Gadsden Realty Co</i>		"		"	
5				"		"		"		"	
6				"		"		"		"	
7				"		"		"		"	
8				"		"		"		"	
9				<i>Gads Realty Co</i>		<i>Gads Realty Co</i>		"		"	
10				"		"		"		"	
11				<i>Juggle Mrs V M</i>		<i>Juggle Mrs V M</i>		<i>Juggle Mrs V M</i>		<i>Juggle V Mal</i>	1920
12				<i>Gads Realty Co</i>		<i>Gads Realty Co</i>		<i>Gads Realty Co</i>		<i>Gads Realty Co</i>	
13				"		"		"		"	
14				"		"		"		"	
15				<i>Dennis S.S.</i>		<i>Dennis S.S.</i>		<i>Dennis S.S.</i>		<i>Dennis S.S.</i>	1920

SURVEY *South Gadsden Add. (Cont.)*

SECTION _____

TOWNSHIP _____

RANGE _____

MAP RECORDED IN _____

Map Book _____ Page _____

 Form No. 4
 Manufactured by Roberts & Son, B'ham

Lot	Acres	Improvements	Value	1916	Value	1917	Value	1918	Value	1919	Value
16	56			Dennis S.S.		Dennis S.S.		Dennis S.S.		Dennis S.S.	1920
17				Dennis S.S.		Dennis S.S.		Dennis S.S.		Dennis S.S.	1920
1	57			Gadsden Realty Co		Gadsden Realty Co		Gads Realty Co		Gads Realty Co	
2				"		"		"		"	
3				"		"		"		"	
4				"		"		"		"	
5				"		"		"		"	
6				"		"		"		"	
7				"		"		"		"	
8				"		"		"		"	
9				McKinney N.G.		McKinney N.G.		McKinney N.G.		McKinney N.G.	1920
10				Gadsden Realty Co		Gadsden Realty Co		Gads Realty Co		Gads Realty Co	
11				"		"		"		"	
12				"		"		"		"	
13				"		"		"		"	
14				Gulf States Steel Co		Gulf States Steel Co		Gulf States Steel		Gulf States Steel Co	
15				Gadsden Realty Co		Gadsden Realty Co		Gads Realty Co		Gads Realty Co	
16				"		"		"		"	
17				"		"		"		"	
18				"		"		"		"	
19				"		"		"		"	
1	58			Gadsden Realty Co		"		"		"	
2				"		"		"		"	
3				"		"		"		"	
4				"		"		"		"	
5				"		"		"		"	
1	59			"		"		"		"	
1	60			"		"		"		"	
2				"		"		"		"	
3				Gulf States Steel Co		Gulf States Steel Co		Gulf States Steel		Gulf States Steel Co	
4				Gadsden Realty Co		Gadsden Realty Co		Gads Realty Co		Gads Realty Co	
5				"		"		"		"	
6				"		"		"		"	

SURVEY *South Highlands Add.*

SECTION _____
TOWNSHIP _____
RANGE _____

MAP RECORDED IN
B = 14
Map Book *AG* Page *281*

Form No. 4
Manufactured by Roberts & Son, B'ham

Lot	Acres	Improvements	Value	1916	Value	1917	Value	1918	Value	1919	Value
1	1			Elmore Mrs F H		Elmore Mrs F H		Elmore Mrs F H		Elmore Mrs F H	1920
2				"		Elmore Mrs F H		Elmore Mrs F H		"	1920
3				Jones John F		Jones John F		John F Jones		Jones John F	1920
4				"		Jones John F		"		"	
5		Store H		Gordon S. E.	200	Dawson Mrs L E		Dawson L E		Dawson Mrs L E	1920
6				Cooper W. H. Heirs		Cooper W. H.		Cooper W. H.		Cooper W. H.	1920
7		1/2		Mrs Ollie L Gilliland		Gilliland Mrs Ollie L		Gilliland Mrs Ollie L		Gilliland Mrs Ollie L	1920
8				10 Meeks J. L.		Meeks J. L.		Meeks J. L.		Meeks J. L.	1920
9				Dowling L		Dowling L		Dowling Loyal		Dowling Loyal	
10				Meberg P. L. M. E.		Meberg P. L. M. E.		Meberg P. L. M. E.		Meberg P. L. M. E.	1920
11				Nichols J. T.	40	Nichols J. T.		Nichols J. T.		Nichols J. T.	1920
12				Dowling L		Dowling L		Dowling Loyal		Dowling Loyal	1920
13				Rosenbaum J		Rosenbaum J. S. B.		Rosenbaum J. S. B.		Rosenbaum J. S. B.	
14				Gordon S. E.		Jordan B. E.		J. E. Jordan		Jordan B. E.	1920
15				Inger J. C.		Inger J. C.		Inger J. C.		Inger J. C.	1920
16				Marsh Henry L.		McLard E. O.		Marsh Mrs Amanda		Marsh Mrs Amanda	1920
17				McCartney J. H.		McCartney J. H.		McCartney J. H.		McCartney J. H.	
18				Glenn B. Smith		George A. J.	20	George A. J.	20	George A. J.	20
19				Harrison J. A.		Harrison J. A.		Harrison J. A.		Harrison J. A.	
20				Portner W. H.		Portner W. H.		Portner W. H.		Portner W. H.	1920
21				Lisenby S. 1916		Lisenby S.		Lisenby S.		Lisenby S.	1920
22				Miller M. S.		Miller M. S.		Miller M. S. & Duwall		Miller M. S.	1920
23				Miller M. S.		Miller M. S.		Miller M. S. & Duwall		Miller M. S.	1920
24				Rainey L. B. Adm.		Rainey L. B. Adm.		Rainey L. B. Adm.		Rainey L. B. Adm.	1920
25				Sitz and E. Gray		Sitz and E. Gray		Sitz and Gray		Sitz and Gray	1920
26				Sitz H. and E. Gray		Sitz and E. Gray		Sitz and Gray		Sitz and Gray	1920
27				Crawford Walter M.		Crawford Walter M.		Crawford Walter M.		Crawford Walter M.	1920
28				"		"		"		Crawford Walter M.	1920
29				"		"		"		Crawford Walter M.	1920
30				"		"		"		Crawford Walter M.	1920
31				Trammell Byron Murphy C.		Trammell Byron Murphy C.		Trammell Byron Murphy C.		Trammell Byron Murphy C.	1920
32				Lisenby S.		Lisenby S.		Lisenby S.		Lisenby S.	1920
33				Gordon S. E.		Jordan B. E.		Jordan S. E.		Jordan S. E.	1920
34				Harrison J. A.		Harrison J. A.		Harrison J. A.		Harrison J. A.	
35		1/2		50 Calhoun Mrs H. P.		Calhoun Mrs H. P.		Calhoun Mrs H. P.		Calhoun Mrs H. P.	
36				Hardy C. A.		Hardy C. A.		Hardy C. A.		Hardy C. A.	1920
37		✓		75 Carrall L. A.		Carrall L. A.		Carrall L. A.		Carrall L. A.	1920
38				Trammell Byron		Trammell Byron		Trammell Byron		Trammell Byron	
39				Pearson L. G.		Pearson L. G.		Pearson L. G.		Pearson L. G.	1920
1	2			Little R. W.		Little R. W.		Little R. W.		Little R. W.	1920
2				"		"		"		"	1920
3				"		"		"		"	1920
4				Burnett & Jordan		Smith R. C.		Smith R. E.		Smith R. E.	1920
5				Tillison J. B.		Tillison J. B.		Tillison J. B.		Tillison J. B.	1920
6				Chas. Gentry	12.50	Gentry Chas.		Gentry Chas.		Gentry Chas.	1920
7				Burnett & Jordan	12.50	Smith R. C.		Smith R. E.		Gentry Chas.	1920

SURVEY *South Highlands Add. (cont.)*

SECTION _____

MAP RECORDED IN _____

TOWNSHIP _____

RANGE _____

Map Book _____ Page _____

 Form No. 4
 Manufactured by Roberts & Son, B'ham

Lot	Acres	Improvements	Value	1916	Value	1917	Value	1918	Value	1919	Value
8	2			Burnitt ^{and} Jordan		Hulsey Vida M		Smith Mrs Kate J		Smith Mrs Kate J	1920
9	"			Riggins Blanton		Riggins Blanton		Riggins Blanton		Riggins Blanton	1920
10				"		Riggins Blanton		Riggins Blanton		"	1920
11				Perry Mammie A		Perry Mammie A		Perry Mammie A		Perry Mrs Mammie A	1920
12				Warren J H		Warren J H		Warren J H		Warren J H	
13				Jordan S. E.		Jordan S. E.		Jordan S. E.		Jordan S. E.	1920
14				Rosenbaum Bros.		Rosenbaum Bros.		Rosenbaum Bros.		Rosenbaum Bros.	1920
15				"		"		"		"	1920
16				Dowling L		Dowling L		Dowling Loyal		Dowling Loyal	
17				Jordan B A		Jordan B A		"		"	
18		See S. A. Jordan		"		"		Jordan B A		Jordan B A	
19				Stroehmyer A F		Stroehmyer A F		Stroehmyer A F		Stroehmyer A F	1920
20				Rosenbaum Bros.		Rosenbaum Bros.		Rosenbaum Bros.		Rosenbaum Bros.	1920
21				Gilbert J H		Gilbert J H		Gilbert J H		Gilbert J H	1920
22				Rosenbaum Bros.		Rosenbaum Bros.		Rosenbaum Bros.		Rosenbaum Bros.	1920
23				"		"		"		Rosenbaum Bros.	1920
24				Reynolds Dan S		Reynolds Dan S		Reynolds Dan S		Reynolds Dan S	1920
25				Rosenbaum Bros.		Rosenbaum Bros.		Rosenbaum Bros.		Rosenbaum Bros.	1920
1	3			Kelly O. G.		Kelly O. G.		Kelly O. G.		Kelly O. G.	1920
2				Kelly O. G.		Kelly O. G.		Kelly O. G.		"	1920
3				Burnitt ^{and} Jordan		Smith R C		Smith M E		Smith E T	
4				Burnitt ^{and} Jordan		"		Smith M E		"	
5				Burnitt ^{and} Jordan		"		Smith M E		"	
6				Marshall Mrs Julia H		Marshall Mrs J H		Marshall Mrs J H		Marshall Mrs J H	1920
7				Marshall Mrs Julia Hill		"		"		"	1920
8				Rosenbaum Bros.		Rosenbaum Bros.		Rosenbaum Bros.		Rosenbaum Bros.	1920
9				"		"		"		Rosenbaum Bros.	1920
10				"		"		"		Rosenbaum Bros.	1920
11		House		Trophet by priority	2500 ⁰⁰	by priority Trophet		Heath Seaborn		Rosenbaum J - Heath Seaborn	
12				Rosenbaum Bros.		Rosenbaum Bros.		Rosenbaum Bros.		Rosenbaum Bros.	1920
13				"		"		Rosenbaum Bros.		Rosenbaum Bros.	1920
1	4			Wilbanks R. M.		Wilbanks R M		Wilbanks R M		Wilbanks R M	1920
2				Lewis T. B.		Lewis T. B.		Lewis Mrs Mattie		Lewis Mrs Mattie	1920
3				Lewis T. B.		Lewis T. B.		Lewis Mrs Mattie		Morton H H	1920
4		✓		Bracey Mrs Lula		Bracey Mrs Lula C		Bracey Lula C		Bracey Mrs Lula C	1920
5		✓		"		"		Bracey Lula C		Warren M J	1920
6				Diggs Mrs Carrie C.		Diggs Mrs Carrie C.		Diggs Mrs Carrie		Diggs Mrs Carrie	1920
7				Diggs Mrs Carrie C.		Diggs Mrs Carrie C.		Diggs Mrs Carrie		Warren M J	1920
8				Callan & Murry		Callan & Murry		Callan & Murry		Callan & Murry	
1	5			Gads. Ala. City L & Co		Gads. Ala. City L & Co		Gads. Ala. City L & Co		Gads. Ala. City L & Co	
2				"		"		"		"	
3				"		"		"		"	
4				"		"		"		"	
5				Samuel Frank		Samuel Frank		Samuel Frank		Samuel Frank	1920
6				"		"		"		"	
7				"		"		"		"	

SURVEY *South Highlands Add. (cont.)*

SECTION _____
TOWNSHIP _____
RANGE _____

MAP RECORDED IN _____
Map Book _____ Page _____

Form No. 4
Manufactured by Roberts & Son, B'ham

Lot	Acres	Improvements	Value	1916	Value	1917	Value	1918	Value	1919	Value
8	5			Samuel Frank		Samuel Frank		Samuel Frank		Samuel Frank 1920	
9				Geo. Ala City Land Co Dunn Co Dept Store		Geo. Ala City Land Co Dunn Co Dept Store		Geo. Ala City Land Co Dunn Co Dept Store		Geo. Ala City Land Co Dunn Co Dept Store 1920	
10				Geo. Ala City Land Co		Geo. Ala City Land Co		Geo. Ala City Land Co		Geo. Ala City Land Co 1920	
11				Hollingsworth P S		Hollingsworth P S		Hollingsworth P S		Hollingsworth P S 1920	
12				Rosenbaum J		Rosenbaum J & B		Rosenbaum J & B		Rosenbaum J & B 1920	
13				Cumming W M		Cumming W M		Cumming W M		Cumming W M 1920	
14				Rosenbaum J & B		Rosenbaum J & B		Rosenbaum J & B		Rosenbaum J & B 1920	
15				Williams F. S.		Williams F. S.		Williams F. S.		Williams F. S. 1920	
16				Williams F. S.		Williams F. S.		" "		Williams F. S. 1920	
1	6	la		Davidson P V		Davidson P V		Davidson P V		Davidson P V 1920	
2		✓		"		"		"		"	
3		✓		"		"		"		"	
4		✓		"		"		"		"	
5		✓		"		"		"		"	
6		✓		"		"		"		"	
7		✓		"		"		"		"	
8		✓		"		"		"		"	
9		✓		"		"		"		"	
10		✓		"		"		"		"	
11		✓		"		"		"		"	
12		✓		"		"		"		"	
13				Goldman O. P.		Goldman O. P.		Goldman O. P.		Goldman O. P. 1920	
14				Goldman O. P.		Goldman O. P.		Goldman O. P.		Goldman O. P. 1920	
15				Cooper W. H. Hill		Cooper W. H. Hill		Cooper W. H. Hill		Cooper W. H. Hill 1920	
16		Vacant	25.00	Geo. L. Pitts		Pitts Geo L					
17				Davidson P. V.		Davidson P. V.		Davidson P. V.		Davidson P. V. 1920	
18				"		"		"		"	
19				"		"		"		"	
20				"		"		"		"	
21				"		"		"		"	
22				"		"		"		"	
23				"		"		"		"	
24				"		"		"		"	
25				"		"		"		"	
26				"		"		"		"	
27				"		"		"		"	
28				"		"		"		"	
29				"		"		"		"	
30				"		"		"		"	
31		H		Haha Mike Helen	25	Haha Mike Helen		Haha Mike H		Campfire O. P. Haha Mike Helen 1920	
32				"		"		"		Campfire O. P. 1920	
1	7			Morrow F. W.		Morrow F. W.		Morrow F. W.		Morrow F. W. 1920	
2				Morrow Miss Emma		Morrow Miss Emma		Morrow Miss Emma		Morrow Miss Emma 1920	
3				Lawrence A. J.		Lawrence A. J.		Lawrence A. J.		Lawrence A. J. 1920	
4				"		"		"		" 1920	
5				Williams J. C.		Williams J. C.		Williams J. C.		Williams J. C. 1920	
6				"		"		"		" 1920	

SURVEY *South Highlands (cont.)*

SECTION _____

MAP RECORDED IN _____

TOWNSHIP _____

RANGE _____

Map Book _____

Page _____

Form No. 4
Manufactured by Roberts & Son, B'ham

Lot	Acres	Improvements	Value	1916	Value	1917	Value	1918	Value	1919	Value
7	7			Lefevre E.P.		Lefevre E.P.		Lefevre E.P.		Lefevre E.P.	1920
8				Morrow Miss Emma		Morrow Miss Emma		Morrow Miss Emma		Morrow Miss Emma	1920
9				Morris Mrs. Aion	50	Morris Mrs. Aion		Morris Mrs. Aion	26	Morris Mrs. Aion	26
10				"		"		"		"	26
11				Meharg R.L. M.G.		Meharg R.L. M.G.		Meharg R.L. M.G.		Meharg R.L. M.G.	1920
12				"		"		"		"	
13				"		"		"		"	
14				Harper W.W.		Harper W.W.		Harper W.W.		Harper W.W.	1920
15				Timmons Mrs. L.E.		Timmons Mrs. L.E.		Timmons Mrs. L.E.		Timmons Mrs. L.E.	1920
16				"		"		"		"	1920
1	8			Anderson R.P.		Anderson R.P.		Anderson R.P.		Anderson R.P.	1920
2				Hinton Mrs. L.B.		Hinton Mrs. L.B.		Hinton Mrs. L.B.		Hinton Mrs. L.B.	1920
3				Hinton Mrs. L.B.		Hinton Mrs. L.B.		Hinton Mrs. L.B.		Hinton Mrs. L.B.	1920
4				Gas. Ala. City Land Co.		Gas. Ala. City Land Co.		Gas. Ala. City Land Co.		Gas. Ala. City Land Co.	
5				"		"		"		"	
6				"		"		"		"	
7				"		"		"		"	
8				Golson Mrs. M.C.		Golson Mrs. M.C.		"		"	
9				Gas. Ala. City Land Co.		Gas. Ala. City Land Co.		"		"	
10				Tissier H.J.		Tissier H.J.		Tissier H.J.		Tissier H.J.	1920
11				Harper W.W.		Harper W.W.		Harper W.W.		Harper W.W.	1920
12				"		"		"		"	
13				"		"		"		"	
14				"		"		"		"	
15				"		"		"		"	
16				Meharg R.L. M.G.		Meharg R.L. M.G.		Meharg R.L. M.G.		Meharg R.L. M.G.	1920
17				"		"		"		"	1920
18				Myers H.B.		Myers H.B.		Myers H.B.		Myers H.B.	1920
1	9			Gas. Ala. City Land Co.		Gas. Ala. City Land Co.		Gas. Ala. City Land Co.		Gas. Ala. City Land Co.	
2				"		"		"		"	
3				Rosenbaum J.		Rosenbaum J.		Rosenbaum J.		Rosenbaum J.	1920
4				Meharg R.L. M.G.		Meharg R.L. M.G.		Meharg R.L. M.G.		Meharg R.L. M.G.	1920
5				"		"		"		"	
6				Lewis Geo. M.		Lewis Geo. M.		Lewis Geo. M.		Lewis Geo. M.	1920
7				Harper Mrs. G.W.		Harper Mrs. G.W.		Harper Mrs. G.W.		Harper Mrs. G.W.	
8				Harper Mrs. W.W.		Harper Mrs. W.W.		Harper Mrs. W.W.		Harper Mrs. W.W.	1920
9				Gas. Ala. City Land Co.		Gas. Ala. City Land Co.		"		"	
10				Rosenbaum J.		Rosenbaum J.		Rosenbaum J.		Rosenbaum J.	1920
11				Gas. Ala. City Land Co.		Gas. Ala. City Land Co.		Gas. Ala. City Land Co.		Gas. Ala. City Land Co.	
12				"		"		"		"	
13				Groves Mrs. E.P.		Groves Mrs. E.P.		Groves Mrs. E.P.		Groves Mrs. E.P.	1920
14				"		"		"		"	1920
15				Groves Dr. J.A.		Groves Dr. J.A.		Groves Dr. J.A.		Groves Dr. J.A.	1920
16				Groves J. Country		Groves J. Country		Groves J. Country		Groves J. Country	1920
17				Gas. Ala. City Land Co.		Gas. Ala. City Land Co.		Gas. Ala. City Land Co.		Gas. Ala. City Land Co.	
18				"		"		"		"	
19				"		"		"		"	
20				"		"		"		"	

SURVEY *South Highlands (cont.)*

SECTION _____

TOWNSHIP _____

RANGE _____

MAP RECORDED IN _____

Map Book _____ Page _____

 Form No. 4
 Manufactured by Roberts & Son, B'ham

Lot	Acres	Improvements	Value	1916	Value	1917	Value	1918	Value	1919	Value
1	10			Troncle Frank & Chas.		Troncle Frank & Chas.		Troncle Frank & Chas.		Troncle Frank & Chas.	1920
2				" " "		" " "		" " "		" " "	1920
3				Rosenbaum Bros.		Rosenbaum Bros.		Rosenbaum Bros.		Rosenbaum Bros.	1920
4				Meharg R L M L		Meharg R L M L		Meharg R L M L		Meharg R L M L	1920
5		Vacant	5000	Mrs M B Johnson		Johnson Mrs M B		Johnson Mrs M B		Johnson Mrs M B	1920
6				" " "		" " "		" " "		" " "	1920
7				Cooper W H Heirs		Cooper W H		Cooper W H		Cooper W H	1920
8				Cooper W H Heirs		Cooper W H		Cooper W H		Cooper W H	1920
9				Gadsden Ala City L Co		Gadsden Ala City L Co		Gadsden Ala City L Co		Gadsden Ala City L Co	1920
10				" " "		" " "		" " "		" " "	1920
11				Rosenbaum Bros.		Rosenbaum Bros.		Rosenbaum Bros.		Rosenbaum Bros.	1920
12				Woodliff Dunlap Furs		Woodliff Dunlap Furs		Woodliff Dunlap Furs		Woodliff Dunlap Furs	1920
13				Teague Mrs J N		Teague J N		Teague J N		Teague J N	1920
14				" " "		" " "		" " "		" " "	1920
15		Va		Mrs Ollie Gilliland		Gilliland Mrs Ollie		Gilliland Mrs Ollie		Gilliland Mrs Ollie	1920
16		Va	75	" " "		" " "		" " "		" " "	1920
1	11			Hinton Mrs L B		Hinton Mrs L B		Hinton Mrs L B		Hinton Mrs L B	1920
2				Hinton Mrs L B		Hinton M L B		" " "		Hinton Mrs L B	1920
3				Laniford A F		Laniford A F		Laniford A F		Laniford A F	1920
4				Laniford A F		Laniford A F		" " "		Laniford A F	1920
5				Mathews S A	85	Mathews S A		Mathews S A		Mathews S A	1920
6				Teague Mrs J N		Teague J N		Teague J N		Teague J N	1920
7				" " "		" " "		" " "		" " "	1920
8				Boyers Mrs Mary M		Boyers Mrs Mary M		Boyers Mrs M M		Boyers Mrs M M	1920
9				Groves James A		Groves James A		Groves J A		Groves James A	1920
10				" " "		" " "		" " "		" " "	1920
11				Brown Harold		Brown Harold		Brown H		Brown Harold	1920
12				Jordan S E		Jordan S E		Jordan S E		Jordan S E	1920
13				Coin Mrs M A		Coin Mrs M A		Coin Mrs M A		Coin Mrs M A	1920
14		2 Houses		Sharp Bros	4000	Sharp Bros		Sharp Bros		Sharp Bros	1920
15				Leach Chas		Leach Chas		Leach Chas		Leach Chas	1920
16				Leach Chas		" " "		" " "		" " "	1920
1	12			Gadsden Ala City L Co		Gadsden Ala City L Co		Gadsden Ala City L Co		Gadsden Ala City L Co	1920
2				Blanner Isaac		Blanner Isaac		Blanner Isaac		Blanner Isaac	1920
3				Myers H B		Myers H B		Myers H B		Myers H B	1920
4				" " "		" " "		" " "		" " "	1920
5				" " "		" " "		" " "		" " "	1920
6				Elbaer Mrs M		Elbaer Mrs M		Elbaer Mrs M		Elbaer Mrs M	1920
7				" " "		" " "		" " "		" " "	1920
8				" " "		" " "		" " "		" " "	1920
9				" " "		" " "		" " "		" " "	1920
10				" " "		" " "		" " "		" " "	1920
11				Myers H B		Myers H B		Myers H B		Myers H B	1920
12				" " "		" " "		" " "		" " "	1920
13				" " "		" " "		" " "		" " "	1920
14				" " "		" " "		" " "		" " "	1920

SURVEY *South Highlands (cont.)*

SECTION _____

MAP RECORDED IN _____

TOWNSHIP _____

RANGE _____

Map Book _____ Page _____

Form No. 4
Manufactured by Roberts & Son, B'ham

Lot	Acres	Improvements	Value	1916	Value	1917	Value	1918	Value	1919	Value
15	12			Myers H. B.		Myers H. B.		Myers H. B.		Myers H. B.	1920
16				"		"		"		"	1920
17				100 Gordon S. A.		Smith R. C.		Smith Norwood		Smith Norwood	1920
18				"		Hulsey Vida M		Smith Mrs. Tate J		Smith Mrs. Tate J	1920
19				GROVES James A		Groves James A		Groves J. A		Groves James A	1920
20				"		"		Groves J. A		Groves James A	1920
1	13			Gas. Ala. City Land Co.		Gas. Ala. City Land Co.		Gas. Ala. City Land Co.		Gas. Ala. City Land Co.	1920
2				"		"		"		"	1920
3				"		"		"		Rosenbaum J. S.	1920
4				"		"		"		Gas. Ala. City Land Co.	1920
5				Jackson H. S. 2nd J. H.		Jackson H. S. J. H.		Jackson H. S. J. H.		Jackson H. S. J. H.	1920
6				Jackson H. S. 2nd J. H.		"		"		"	1920
7				Jackson H. S. 2nd J. H.		"		"		"	1920
8				Guinn W. P.		"		Guinn W. P.		Guinn W. P.	1920
9				Castlebury John P.		Castlebury John P.		Castlebury John P.		Castlebury John P.	1920
10				Castlebury John P.		"		"		"	1920
11				Castlebury John P.		"		"		"	1920
12				Pentecost F. H.	75	Pentecost F. H.		Pentecost F. H.		Pentecost F. H.	1920
13				McGuire H. H.		McGuire H. H.		McGuire H. H.		McGuire H. H.	1920
14				"		"		"		"	1920
15				Guinn W. P.		Guinn W. P.		Guinn W. P.		Guinn W. P.	1920
16				Nichols J. F.		Nichols J. F.		Nichols J. F.		Nichols J. F.	1920
17				"	80	"		"		"	1920
18				Coffey W. M. Hrs		Coffey W. M. Hrs		Coffey W. M. Hrs		Coffey W. M. Hrs	1920
19				"		"		"		"	1920
20				"		"		"		"	1920
21				"		"		"		"	1920
22				"		"		"		"	1920
1	14			Rainey L. B. Adm.		Rainey L. B. Adm.		Rainey L. B. Adm.		Rainey L. B. Adm.	1920
2				Rainey L. B. Adm.		Rainey L. B. Adm.		Rainey L. B. Adm.		"	1920
3		Vacant		W. H. Morton	75	Morton W. H.		Morton W. H.		Morton W. H.	1920
4				Sharp Bros.		Sharp Bros.		Sharp Bros.		Sharp Bros.	1920
5		Vacant		A. L. Morton	25.00	Morton A. L.		Morton A. L.		Morton A. L.	1920
6				Inger J. C.		Inger J. C.		Inger J. C.		Inger J. C.	1920
7				Coim Mrs. M. A.		Coim Mrs. M. A.		Coim Mrs. M. A.		Coim Mrs. M. A.	1920
8				Rainey L. B. Adm.		Rainey L. B. Adm.		Rainey L. B. Adm.		Rainey L. B. Adm.	1920
9				Groves James A.		Groves James A.		Groves James A.		Groves James A.	1920
10				Groves James A.		Groves James A.		Groves James A.		Groves James A.	1920
11				Upshaw W. B.		Upshaw W. B.		Upshaw W. B.		Upshaw W. B.	1920
12				"		"		"		"	1920
13		1/2		McGuire H. H.		McGuire H. H.		McGuire H. H.		"	1920
14		1/2		50 Upshaw W. B.		Upshaw W. B.		Upshaw W. B.		Upshaw W. B.	1920
15				"		"		"		"	1920
16				"		"		"		"	1920
1	15			Gas. Ala. City Land Co.		Gas. Ala. City Land Co.		Gas. Ala. City Land Co.		Gas. Ala. City Land Co.	1920
2				"		"		"		"	1920

SURVEY *South Highlands (Cont.)*

SECTION _____

TOWNSHIP _____

RANGE _____

MAP RECORDED IN

Map Book _____ Page _____

Form No. 4

Manufactured by Roberts & Son, B'ham

Lot	Acres	Improvements	Value	1916	Value	1917	Value	1918	Value	1919	Value
3	15			<i>Acres Ala City Land Co</i>		<i>Acres Ala City Land Co</i>		<i>Acres Ala City Land Co</i>		<i>Acres Ala City Land Co</i>	
4				"		"		"		"	
5				"		"		"		"	
6				"		"		"		"	
7				"		"		"		"	
1	16			<i>Tiller Shos. N.</i>		<i>Tiller Shos N</i>		<i>Tiller Thomas N</i>		<i>Tiller Thomas N</i>	<i>1920 J. Edwards</i>
2				"		"		<i>Tiller Thomas N</i>		"	
3				"		"		<i>Tiller Thomas N</i>		"	
4				"		"		<i>Tiller Thomas N</i>		"	
5				"		"		<i>Tiller Thomas N</i>		"	
6				<i>Dobyns Mrs C.D.</i>		<i>Dobyns Mrs C.D.</i>		<i>Dobyns Mrs C.D.</i>		<i>Dobyns Mrs C.D.</i>	<i>1920</i>
7				<i>Dobyns Mrs C.D.</i>		<i>Dobyns Mrs C.D.</i>		<i>Dobyns Mrs C.D.</i>		"	<i>1920</i>
8				<i>Grwin H.L.</i>		<i>Grwin H.L.</i>		<i>Grwin Mrs Mattie</i>		<i>Grwin Mrs Mattie</i>	<i>1920</i>
9				<i>Grwin H.L.</i>		<i>Grwin H.L.</i>		"		"	<i>1920</i>
10				<i>Grwin H.L.</i>		<i>Grwin H.L.</i>		"		"	<i>1920</i>
11				<i>Grwin H.L.</i>		<i>Grwin H.L.</i>		"		"	<i>1920</i>

SURVEY *South Park Addition*

SECTION _____
TOWNSHIP _____
RANGE _____

MAP RECORDED IN
Map Book A Page 301

Form No. 4
Manufactured by Roberts & Son, B'ham

Lot	Acres	Improvements	Value	1916	Value	1917	Value	1918	Value	1919	Value
1	1			Moragne Joe S.		Moragne Joe S.		Moragne Joe S.		Moragne Joe S.	
2				"		"		Griffin D P		Griffin D P	1920 J R Lister
3				"		"		Moragne Joe S.		Moragne Joe S.	1920
4				"		"		"		"	"
5				"		"		"		"	"
6				"		"		"		"	"
7				"		"		"		"	"
8				"		"		"		"	"
9				"		"		"		"	"
10				"		"		"		"	"
11				"		"		"		"	"
12				"		"		"		"	"
13				"		"		"		"	"
14				"		"		"		"	"
15				"		"		"		"	"
16				Burns W M.		Huddleston E C & J P		Huddleston E C & J P		Granling D A	1920
17		HOUSE		Lee Tribbaum	200 ⁰⁰	Tribbaum Lee		Tribbaum Lee		Tribbaum Lee	1920
18				Foster C G	800 ⁰⁰	Foster C G		Foster C G		Foster C G	1920
19		do		Edwards Mrs W S	1200	Edwards Mrs W S		Edwards Mrs W S		Edwards Mrs W S	1920
20				Bellenger Mrs F S		Bellenger Mrs F S	400	Bellenger Mrs F S		Bellenger Mrs F S	1920
21		House		Bellenger Mrs F S	1250	Bellenger Mrs F S	1250	Bellenger Mrs F S		Bellenger Mrs F S	1920
22		do	300	Bellenger W A		Bellenger W A	300	Bellenger W A		Bellenger W A	1920
23		House		"	600	Bellenger W A	600	Bellenger W A		Bellenger W A	1920
24				Wood Will B		Wood Will B		Wood Will B		Wood Will B	1920
25				Duncan Chas O		Duncan Chas O		Duncan Chas O		Duncan Chas O	
26		Not Taxable		"		"		"		"	
27				Duncan Chas O		Duncan Chas O		Duncan Chas O		Duncan Chas O	
28				Haines Raymond T.	850	Haines Raymond T.		Haines R T		Haines R T	1920
29		House		Browning Mrs A	1500	Browning Mrs A		Browning Mrs A		Browning Mrs A	1920
30				Bates B B		Bates B B		Bates B B		Bates B B	1920
1	2	House		Crowe Mrs M J	750	Crowe Mrs M J		Crowe Mrs M J		Crowe Mrs M J	1920
2				Moragne Joe S.		Moragne Joe S.		Moragne Joe S.		Moragne Joe S.	
3				Harbin J D		Harbin J D		Harbin J D		Harbin J D	1920
4				Harbin E E		Harbin E E		Harbin E E		Harbin E E	1920
5				Hinson V C	800	Hinson V C		Hinson V C		Hinson V C	1920
6		House		Acker W M	750	Acker W M		Acker W M		Acker W M	1920
7				Moragne Joe S.		Moragne Joe S.		Moragne Joe S.		Moragne Joe S.	1920
8				Moragne Joe S.		"		"		"	1920
1	3			"		Sanson J P		Sanson J P		Sanson J P	1920
2				"		Sanson J P		Sanson J P		"	1920
3		H		Jackson John W	600	Howard W H		Howard W H		Howard W H	1920
4		H		Lister John P	600	Lister John P		Lister John P		Lister John P	1920
5				Whitworth W A		Whitworth W A		Whitworth W A		Whitworth W A	1920
6		H		Sanson O C		Sanson O C		Sanson O C		Sanson O C	1920
7		H		Lister John P	600	Lister John P		Lister John P		Lister John P	1920
8		House		Brothers B W	500	Brothers B W		Brothers B W		Brothers B W	1920

SURVEY *South Park Add. (Cont.)*

SECTION _____

MAP RECORDED IN _____

TOWNSHIP _____

RANGE _____

Map Book _____ Page _____

Form No. 4
Manufactured by Roberts & Son, B'ham

Lot	Acres	Improvements	Value	1916	Value	1917	Value	1918	Value	1919	Value
9	3	4		Lister John P.	600	Lister John P	Lister John P	Lister John P	Lister John P	1920	
10				King W.P.		King W.P.	King W.P.	King W.P.	King W.P.	1920	
11				King W.P.		King W.P.	King W.P.	King W.P.	King W.P.	1920	
12		✓		50 Brothers S.W.		Brothers S.W.	Brothers S.W.	Brothers S.W.	Brothers S.W.	1920	1920 adj. to Ed Johnson
13				Moran Joe S.		Sansom O.C.	Sansom O.C.	Sansom O.C.	Sansom O.C.	1920	1920 adj. to Ed Johnson
14				"		Sansom O.C.	Sansom O.C.	Sansom O.C.	Sansom O.C.	1920	1920 adj. to Ed Johnson
15				"		Whitworth W.A.	Whitworth W.A.	Whitworth W.A.	Whitworth W.A.	1920	
16	4			Moran Heights							
17				"							
18				"							
19				"							
20				"							
Lot Block	Southern Lumber Company Addition Plat Book "A" page 151										
1				Farmers Union W.A.C.		Farmers Union W.A.C.	Farmers Union W.A.C.	Farmers Union W.A.C.	Farmers Union W.A.C.		
2				"		"	"	"	"	1920	
3				"		"	"	"	"	"	
4				"		"	"	"	"	"	
5				"		"	"	"	"	"	
6				"		"	"	"	"	"	
7				Lesbetter F.W.		Lesbetter F.W.	Lesbetter F.W.	Lesbetter F.W.	Lesbetter F.W.	1920	
8				Lesbetter F.W.		Lesbetter F.W.	"	"	"	1920	
9				"		Lesbetter F.W.	"	"	"	1920	
10				"		Lesbetter F.W.	"	"	"	1920	
11				Galloway Mrs F.V.		Galloway Mrs F.V.	Galloway Mrs F.V.	Galloway Mrs F.V.	Galloway Mrs F.V.	1920	
12				Christopher S.L.		Christopher S.L.	Christopher Mrs S.L.	Christopher Mrs S.L.	Christopher Mrs S.L.	1920	
13				Jones Bros Tannery W.A.C.		Jones Bros Tannery W.A.C.	Jones Bros Tannery W.A.C.	Jones Bros Tannery W.A.C.	Jones Bros Tannery W.A.C.		
14				Christopher S.L.		Christopher Mrs S.L.	Christopher Mrs S.L.	Christopher Mrs S.L.	Christopher Mrs S.L.	1920	
15				Jones Bros Tannery W.A.C.		Jones Bros Tannery W.A.C.	Jones Bros Tannery W.A.C.	Jones Bros Tannery W.A.C.	Jones Bros Tannery W.A.C.		
16				Christopher S.L.		Christopher Mrs S.L.	Christopher Mrs S.L.	Christopher Mrs S.L.	Christopher Mrs S.L.	1920	
17				Hughes J.P.		Hughes J.P.	Jones Bros Tannery W.A.C.	Jones Bros Tannery W.A.C.	Jones Bros Tannery W.A.C.		
18				Christopher S.L.		Christopher Mrs S.L.	Christopher Mrs S.L.	Christopher Mrs S.L.	Christopher Mrs S.L.	1920	
19				Hughes J.P.		Hughes J.P.	Jones Bros Tannery W.A.C.	Jones Bros Tannery W.A.C.	Jones Bros Tannery W.A.C.		
20				Hughes J.P.		Hughes J.P.	Hughes J.P.	Hughes J.P.	Hughes J.P.	1920	

SURVEY *Standifer Addition*

On 7th Street Bet. Broad St. & R.R.

SECTION _____

TOWNSHIP _____

RANGE _____

MAP RECORDED IN _____

Map Book *A* Page *73*

Form No. 4
Manufactured by Roberts & Son, B'ham

Lot	Acres	Improvements	Value	1916	Value	1917	Value	1918	Value	1919	Value
1	1			<i>Strother Mrs F J</i>		<i>Strother Mrs F J</i>		<i>Strother Mrs F J</i>		<i>Strother Mrs F J</i>	
2				<i>Worthington B J</i>		<i>Worthington B J</i>		<i>Worthington B J</i>		<i>Worthington B J</i>	<i>1920</i>
3				<i>Stephenson Mrs A L</i>		<i>Stephenson Mrs A</i>		<i>Stephenson Mrs A</i>		<i>Stephenson Mrs A</i>	<i>1920</i>
4				"		"		"		"	<i>1920</i>
5				"		"		"		<i>LeFevre E R</i>	<i>McLard E O</i>
1	2			<i>Standifer Mrs H</i>		<i>Standifer Mrs Kate</i>		<i>Standifer Mrs Kate</i>		<i>Standifer Mrs Kate</i>	<i>1920</i>
2				"		"		<i>Thompson Minnie</i>		"	<i>1920</i>
3				"		"		<i>Standifer Mrs M M</i>		<i>Standifer Mrs M M</i>	<i>1920</i>
4				"		"		"		"	<i>1920</i>
5				"		"		"		"	<i>1920</i>
Lot Block <i>Steel Plant Addition Plat Book "A" page 275</i>											
1	1			<i>Day af</i>		<i>Day a j</i>		<i>Day af</i>		<i>Day af</i>	<i>1920</i>
2				<i>Morrow Tom W</i>		<i>Morrow F W</i>		<i>Morrow F W</i>		<i>Morrow F W</i>	<i>1920</i>
3				<i>Day af</i>		<i>Day a j</i>		<i>Day af</i>		<i>Day af</i>	<i>1920</i>
4				<i>Morrow F W</i>		<i>Morrow F W</i>		<i>Morrow F W</i>		<i>Morrow F W</i>	<i>1920</i>
5				<i>Hanson O L</i>		<i>Hanson O L</i>		<i>McLard E O</i>		<i>McLard E O</i>	<i>1920</i>
6				<i>Morrow F W</i>		<i>Morrow F W</i>		<i>Morrow F W</i>		<i>Morrow F W</i>	<i>1920</i>
7				"		"		"		<i>Morrow F W</i>	<i>1920</i>
8				"		"		"		<i>Morrow F W</i>	<i>1920</i>
9				<i>Parker Mrs Emma</i>		<i>Parker P M</i>		<i>Parker P M</i>		<i>Parker P M</i>	<i>1920</i>
10				<i>Morrow F W</i>		<i>Morrow F W</i>		<i>Parker P M</i>		<i>Parker P M</i>	<i>1920</i>
11				<i>Parker Mrs Emma</i>		<i>Parker P M</i>		<i>Parker P M</i>		<i>Parker P M</i>	<i>1920</i>
12				<i>Morrow F W</i>		<i>Morrow F W</i>		<i>Day af</i>		<i>Day af</i>	<i>1920</i>
1	2			<i>LeFevre E R</i>		<i>LeFevre E R</i>		<i>LeFevre E R</i>		<i>LeFevre E R</i>	<i>1920</i>
2				<i>Thompson Minnie</i>		<i>Thompson Minnie</i>		<i>Thompson Minnie</i>		<i>Thompson Minnie</i>	<i>1920</i>
3				<i>LeFevre E R</i>		<i>LeFevre E R</i>		<i>LeFevre E R</i>		<i>LeFevre E R</i>	<i>1920</i>
5				"		"		"		"	<i>1920</i>
6				"		"		"		"	<i>1920</i>
7				"		"		"		"	<i>1920</i>
8				"		"		"		"	<i>1920</i>
9				"		"		"		"	<i>1920</i>
10				"		"		"		"	<i>1920</i>
11				<i>Ryan A C</i>		<i>Ryan A C</i>		"		"	<i>1920</i>
12				<i>LeFevre E R</i>		<i>LeFevre E R</i>		<i>LeFevre E R</i>		<i>LeFevre E R</i>	<i>1920</i>
1	3			<i>Day af</i>		<i>Day a j</i>		<i>Day af</i>		<i>Day af</i>	<i>1920</i>
2				<i>Williams Ed</i>		<i>Williams Ed</i>		<i>Williams Ed</i>		<i>Williams Ed</i>	<i>1920</i>
3				<i>Day af</i>		<i>Day a j</i>		<i>Day af</i>		<i>Day af</i>	<i>1920</i>
4				<i>Phillips Mrs S A</i>		<i>Phillips Mrs S A</i>		<i>Phillips Mrs S A</i>		<i>Phillips Mrs S A</i>	<i>1920</i>
5				<i>Day af</i>		<i>Day a j</i>		<i>Day af</i>		<i>Day af</i>	<i>1920</i>
6				<i>Phillips Mrs S A</i>		<i>Phillips Mrs S A</i>		<i>Phillips Mrs S A</i>		<i>Phillips Mrs S A</i>	<i>1920</i>
7				<i>Day af</i>		<i>Day a j</i>		<i>Day af</i>		<i>Day af</i>	<i>1920</i>
8				<i>Phillips Mrs S A</i>		<i>Phillips Mrs S A</i>		<i>Phillips Mrs S A</i>		<i>Phillips Mrs S A</i>	<i>1920</i>
9				<i>Day af</i>		<i>Day a j</i>		<i>Day af</i>		<i>Day af</i>	<i>1920</i>
10				<i>Phillips Mrs S A</i>		<i>Phillips Mrs S A</i>		<i>Phillips Mrs S A</i>		<i>Phillips Mrs S A</i>	<i>1920</i>
11				<i>Ryan A C</i>		<i>Ryan A C</i>		<i>Ryan A C</i>		<i>Ryan A C</i>	<i>1920</i>
12				"		"		"		"	<i>1920</i>

SURVEY *Steel Plant Addition (cont.)*

SECTION _____
TOWNSHIP _____
RANGE _____

MAP RECORDED IN
Map Book _____ Page _____

Form No. 4
Manufactured by Roberts & Son, B'ham

Lot	Acres	Improvements	Value	1916	Value	1917	Value	1918	Value	1919	Value
4				Phillips Mrs S.A. admr		Phillips Mrs S.A. admr		Phillips Mrs S.A.		Phillips Mrs S.A.	
1				LeFevre E.R.		LeFevre E.R.		Cameron J.C.		Cameron Dr J.C. 1920	
3				Phillips Mrs S.A. admr		Phillips Mrs S.A. admr		Phillips Mrs S.A.		Phillips Mrs S.A. 1920	
4				LeFevre E.R.		LeFevre E.R.		Cameron J.C.		Cameron Dr J.C. 1920	
5				Phillips Mrs S.A. admr		Phillips Mrs S.A. admr		Phillips Mrs S.A.		Phillips Mrs S.A. 1920	
6				LeFevre E.R.		LeFevre E.R.		Cameron J.C.		Cameron Dr J.C. 1920	
7				Phillips Mrs S.A. admr		Phillips Mrs S.A. admr		Phillips Mrs S.A.		Phillips Mrs S.A. 1920	
8				LeFevre E.R.		LeFevre E.R.		Cameron J.C.		Cameron Dr J.C. 1920	
9				Phillips Mrs S.A. admr		Phillips Mrs S.A. admr		Phillips Mrs S.A.		Phillips Mrs S.A. 1920	
10				LeFevre E.R.		LeFevre E.R.		Cameron J.C.		Cameron Dr J.C. 1920	
11				"		"		Cameron J.C.		Cameron Dr J.C. 1920	
12				"		"		Cameron J.C.		Cameron Dr J.C. 1920	
1	5	v		Digue Judge John H.		Digue Judge John H.		Digue Judge John H.		Digue Judge John H. 1920	
2				LeFevre E.R.		LeFevre E.R.		Cameron J.C.		LeFevre E.R. 1920	
3				Digue Judge John H.		Digue Judge John H.		Digue Judge John H.		Digue Judge John H. 1920	
4				LeFevre E.R.		LeFevre E.R.		Cameron J.C.		LeFevre E.R. 1920	
5				Digue Judge John H.		Digue Judge John H.		Digue Judge John H.		Digue Judge John H. 1920	
6				LeFevre E.R.		LeFevre E.R.		Cameron J.C.		LeFevre E.R. 1920	
7				Digue Judge John H.		Digue Judge John H.		Digue Judge John H.		Digue Judge John H. 1920	
8				LeFevre E.R.		LeFevre E.R.		Cameron J.C.		LeFevre E.R. 1920	
9				Digue Judge John H.		Digue Judge John H.		Digue Judge John H.		Digue Judge John H. 1920	
10				LeFevre E.R.		LeFevre E.R.		Cameron J.C.		LeFevre E.R. 1920	
11				Digue Judge John H.		Digue Judge John H.		Digue Judge John H.		Digue Judge John H. 1920	
12				LeFevre E.R.		LeFevre E.R.		Cameron J.C.		LeFevre E.R. 1920	
1	6			Fullington Mrs M.L.		Fullington Mrs M.L.		Fullington Mrs M.L.		Fullington Mrs M.L. 1920	
2				Hanson O.L.		Hanson O.L.		Hanson O.L.		Cameron Dr J.C. 1920	
3				Fullington Mrs M.L.		Fullington Mrs M.L.		Fullington Mrs M.L.		Fullington Mrs M.L. 1920	
4				Hanson O.L.		Hanson O.L.		Hanson O.L.		Cameron Dr J.C. 1920	
5				Fullington Mrs M.L.		Fullington Mrs M.L.		Sellers E.M.M.D.		Fullington Mrs M.L. 1920	
6				Hanson O.L.		Hanson O.L.		Hanson O.L.		Cameron Dr J.C. 1920	
7				Fullington Mrs M.L.		Sellers E.M.M.D.		Sellers E.M.M.D.		Sellers E.M.M.D. 1920	
8				Hanson O.L.		Hanson O.L.		Hanson O.L.		Cameron Dr J.C. 1920	
9				"		"		"		"	
10				"		"		"		Cameron Dr J.C. 1920	
11				Wester W.W.		Wester W.W.		"		Wester W.W. 1920	
12				Wester W.W.		Wester W.W.		Hershaw C.G. 5		Cameron Dr J.C. 1920	
1	7			Hershaw C.G.		Hershaw C.G.		Hershaw C.G. 5		Hershaw C.G.	
2				"		"		"		"	
3				"		"		"		"	
4				"		"		"		"	
5				Morrow G.W. Aguicola Otto		Morrow G.W. Aguicola Otto		Aguicola Otto		Morrow G.W. Aguicola Otto 1920	
6				"		"		"		"	
7				"		"		"		"	
8				"		"		"		"	
9				"		"		"		"	
10				"		"		"		"	

SURVEY *Steel Plant Add. (cont.)*

SECTION _____
 TOWNSHIP _____
 RANGE _____
 MAP RECORDED IN
 Map Book _____ Page _____

Form No. 4
 Manufactured by Roberts & Son, B'ham

Lot	Acres	Improvements	Value	1916	Value	1917	Value	1918	Value	1919	Value
11	7			<i>Lefevre E.P.</i>		<i>Lefevre E.P.</i>		<i>Lefevre E.P.</i>		<i>Lefevre E.P.</i>	
12		<i>Agricola Otto</i>		<i>Agricola Otto</i>		<i>Agricola Otto</i>		<i>Agricola Otto</i>		<i>Agricola Otto</i>	
3	8	"		"		"		"		"	
4		"		"		"		"		"	
5		"		"		"		"		"	
4		"		"		"		"		"	
5		"		"		"		"		"	
6		"		"		"		"		"	
7		"		"		"		"		"	
8		"		"		"		"		"	
9		"		"		"		"		"	
10		"		"		"		"		"	
11		"		"		"		"		"	
12		"		"		"		"		"	
	9			"		"		"		"	
				"		"		"		"	
	10			"		"		"		"	
				"		"		"		"	
	11	<i>E²</i>		<i>Lefevre E.P.</i>	<i>N² E²</i>	<i>Lefevre E.P.</i>	<i>N² E²</i>	<i>Lefevre E.P.</i>		<i>Lefevre E.P.</i>	<i>1920</i>
	12	<i>N 87 7/8 Lots 2-4-6-8-10-12</i>		<i>Lefevre E.P.</i> <i>Mohary R.L.M.S.</i>		<i>Lefevre E.P.</i> <i>Mohary R.L.M.S.</i>		<i>Lefevre E.P.</i> <i>Agricola Otto</i> <i>Mohary R.L.M.S.</i>		<i>Lefevre E.P.</i> <i>Mohary R.L.M.S.</i>	<i>1920</i>

SURVEY *E. M. Stewart Addition*

SECTION _____

TOWNSHIP _____

RANGE _____

MAP RECORDED IN _____

 Map Book *13* Page *17*

 Form No. 4
 Manufactured by Roberts & Son, B'ham

Lot	Acres	Improvements	Value	1916	Value	1917	Value	1918	Value	1919	Value
1				Lovejoy Mrs J S Adams		Lovejoy J H Hrs		Lovejoy J H		Lovejoy J H	1420
2				Smith J Plum		Smith J P M Co		Smith J P		Smith J P	1920
3				Lovejoy Mrs J S Adams		Lovejoy J H Hrs		Lovejoy J H Hrs		Lovejoy J H	1920
4				Smith J Plum		Smith J P M Co		Smith J P		Smith J P	1920
5				Lovejoy Mrs J S Adams		Lovejoy J H Hrs		Lovejoy J H Hrs		Lovejoy J H	1920
6				Smith J Plum		Smith J P M Co		Smith J P		Smith J P	1920
7				Lovejoy Mrs J S Adams		Lovejoy J H Hrs		Lovejoy J H Hrs		Lovejoy J H	1920
8				Hill Frank M		Maloney Hrs		Maloney T M		Maloney Hrs	1920
9				Lovejoy Mrs J S Adams		Lovejoy J H Hrs		Lovejoy J H Hrs		Lovejoy J H Hrs	1920
10				"		"		"		"	
11				"		"		"		"	
12				"		"		"		"	
13				"		"		"		"	
14				Brooks L F		Brooks L F		Brooks L F		Brooks L F	1920
15				Lovejoy Mrs J S Adams		Lovejoy J H Hrs		Lovejoy J H Hrs		Lovejoy J H Hrs	1920
16				McCoy J S Bro	4.00	McCoy J S Bro		McCoy J S Bro		McCoy J S Bro	1920
17				Lovejoy Mrs J S Adams		Lovejoy J H Hrs		Lovejoy J H Hrs		Lovejoy J H Hrs	1920
18						Crane R T Hrs		Crane R T Hrs		Crane R T Hrs	1920

SURVEY *M A Stocks Addition*

SECTION _____
 TOWNSHIP _____
 RANGE _____

MAP RECORDED IN
 Map Book *A* Page *172*

Form No. 4
 Manufactured by Roberts & Son, Bham

Lot	Acres	Improvements	Value	1916	Value	1917	Value	1918	Value	1919	Value
1	A			Ponder W B		Ponder W B		Ponder W B		Ponder W B	1920 at Buick
2				Ponder W B.		Ponder W B		Ponder W B		Ponder W B	1920 " "
3				Stocks Mrs M A		Stocks Mrs M A		Stocks Mrs Ida		Stocks Mrs Ida	1920
4				" " "		" " "		Stocks Mrs Ethel		Stocks Mrs Ethel	1920
1	B			Stocks Mrs M A		Stocks Mrs M A		Stocks Mrs M A		Stocks Mrs M A	1920
2				"		"		"		"	"
3				"		"		"		"	"
4				"		"		"		"	"
5		H		Heath A L.		Heath A L.		Heath Mrs A L		Heath Mrs A L	1920
6		"		"		"		Heath Mrs A L		Heath Mrs A L	1920
7		pt.		"		Wilbanks O M		Wilbanks O M		Wilbanks O M	1920
8		pt.		Heath A L.		Heath A L.		Heath Mrs A L		Heath Mrs A L	1920
9				Stocks Mrs M A pt.		Wilbanks O M		Wilbanks O M		Wilbanks O M	1920
10				" " " "		37 1/2 Cor J J		37 1/2 Cor J J		37 1/2 Cor J J	1920
11				Stocks Mrs M A		Cor J J		Cor J J		Cor J J	1920
12				" " "		Cor J J		Cor J J		Cor J J	1920
13				Whorton Mrs B V		Whorton Mrs B V		Whorton Mrs B V		Whorton Mrs B V	1920
14				Stocks Mrs M A		16 1/2 Cor J J		16 1/2 Cor J J		16 1/2 Cor J J	1920
15				Whorton Mrs B V		Whorton Mrs B V		Whorton Mrs B V		Whorton Mrs B V	1920
16		12' off No. side		Williams J E		Williams J E		Williams J E		Williams J E	1920
17		12' " "		Whorton Mrs B V		Whorton Mrs B V		Whorton Mrs B V		Whorton Mrs B V	1920
18				Williams J E		Williams J E		Williams J E		Williams J E	1920
19				"		"		"		"	"
20				"		"		"		"	"
21				"		"		"		"	"
22				"		"		"		"	"
1	@			Stocks Mrs M A		Stocks Mrs M A					
2				"		"					
3				"		"				1/2 Stocks O J	1920
4				"		"				Stocks O J	1920

SURVEY *O. J. Stocks Addition*

SECTION _____

TOWNSHIP _____

RANGE _____

MAP RECORDED IN _____

 Map Book 13 Page 147

 Form No. 4
 Manufactured by Roberts & Son, Bham

Lot	Acres	Improvements	Value	1916	Value	1917	Value	1918	Value	1919	Value
1				Brown D. J. M.		Brown D. J. M.		Brown D. J. M.		Brown D. J. M.	1920
2				Waldrop M. D.		Waldrop M. D.		Waldrop M. D.		McBayer Porter	1920
3				Muley G. I.	400	Muley G. I.		Muley G. I.		Muley G. I.	1920
4				Brown D. J. M.		Brown D. J. M.		Brown D. J. M.		Brown D. J. M.	
5				"		"		"		"	
6				"		"		"		"	
7				"		"		"		"	
8				"		"		Cook C. M.		Cook C. M.	1920
9				Hayd F. D.		Carlton J. S. M.	500	Carlton J. S. M.		Carlton J. S. M.	1920
10				Brown D. J. M.		Brown D. J. M.		Brown D. J. M.		Brown D. J. M.	
11				"		"		"		"	
12				"		"		"		"	
13				"		"		"		"	
14				"		"		"		"	
15				"		Waldrop M. D.		Waldrop M. D.		Waldrop M. D.	1920
16				Brown D. J. M.		Brown D. J. M.		Brown D. J. M.		Brown D. J. M.	
17				"		"		Brown D. J. M.		Brown D. J. M.	
18				"		"		Brown D. J. M.		Brown D. J. M.	
19				"		"		Brown D. J. M.		Brown D. J. M.	
20				"		"		Brown D. J. M.		Brown D. J. M.	
21				"		"		Brown D. J. M.		Brown D. J. M.	
22		House (7-1911) & 1915 & 16		"		"		Brown D. J. M.		Clarke W. H. & E.	1920
23				White Jim "C"		White Jim "C"		White Jim "C"		White Lizzie "C"	1920
24		Not on Plat		"		"		"		"	
25				Little E. P.		Little E. P.		Little E. P.		Little E. P.	1920 McColl
26				Stocks of		Stocks of		Stocks of		Stocks of	1920
27				"		"		"		"	
28				"		"		"		"	
29				Whorton S. L.		Waldrop M. D.		Waldrop M. D.		Waldrop M. D.	1920
30				"		Waldrop M. D.		Waldrop M. D.		Waldrop M. D.	1920
31				Holliday W. F.	450	Holliday W. F.		Holliday W. F.		Holliday W. F.	1920
32				Stocks of		Stocks of		Stocks of		Stocks of	1920
33				Waldrop M. D.		Waldrop M. D.		Waldrop M. D.		Waldrop M. D.	1920
34				Stocks of		Stocks of		Stocks of		Stocks of	1920
35				"		"		"		"	1920

SURVEY *Tallman Addition*

SECTION _____

TOWNSHIP _____

RANGE _____

MAP RECORDED IN _____

 Map Book *A* Page *258*

 Form No. 4
 Manufactured by Roberts & Son, B'ham

Lot	Acres	Improvements	Value	1916	Value	1917	Value	1918	Value	1919	Value
1	1	2Hs		Chadwick J M	1500	Chadwick J M		Chadwick J M		Chadwick J M	1920
2				Appleton Mrs L		Appleton Mrs L		Appleton Mrs L		Appleton Mrs L	
3				"		"		Appleton Mrs L		Appleton Mrs L	
4	H			Keeling John T		Keeling John T		Keeling John T		Keeling John T	1920 J.T. Keeling
5	Store H			Mosley W.A.	1300	Mosley W.A.		Mosley W.A.		Mosley Mrs W.A.	1920
6				"		Mosley W.A.		"		"	1925
7				Sibert S.H.		Sibert S.H.		Sibert S.H.		Sibert S.H.	1920
8				"		"		Sibert S.H.		"	1920
9				"		"		Sibert S.H.		"	1920
10						Gardner Nat F Bonds		Gardner Nat F Bonds			
11	H			Gordon S.A.	900	Gordon S.A.		Gordon S.A.		Gordon S.A.	1920 J.M. Mayfield
12	H			Weeks Mrs C.E. & J.L.		Weeks Mrs C.E. & J.L.		Weeks Mrs C.E. & J.L.		Weeks Mrs C.E. & J.L.	1920
13				"		"		"		"	1920
14	See Ch. Sibert			"		White G.W. S. Nat Bank		White G.W. S. Nat Bank		Espy 93 93	1920 Mrs B.B. Espy
15	House			Blair Mrs C.D. Hiss	500	Blair Mrs C.D. Hiss		Blair Mrs C.D. Hiss		Blair Mrs C.D.	1920 Mrs B.B. Espy
16	H			Hinger J.J.	750	Hinger J.J.		Hinger J.J.		Hinger J.J.	1920 Mrs H.A. Hinger
17				Dickinson J.G.		Dickinson J.G.		Dickinson J.G.		Dickinson J.G.	1920
18				"		Dickinson J.G.		Dickinson J.G.		Dickinson J.G.	1920
19	H			White J.H.		White J.H.		White J.H.		White J.H.	
20	30ft			Neff Geo.		Neff Geo.		Neff Geo.		Neff Geo.	1920 B. McDuffie
21	H			Smith M.F.	700	Smith M.F.		Smith M.F.		Thompson Est	1920 Mrs M. S. Thompson
22				Thompson B.A.		Thompson B.A.		Thompson B.A.		Thompson B.A.	1920 Mrs L. Dowling
23				Night A.H.		Smith M.F.		Smith M.F.		Mooney C.J.	1920
24				Moore W.M.	600	Moore W.M.		Moore W.M.		Moore W.M.	1920
25				Brown Geo W		Brown Geo W		Brown Geo W		Brown Geo W	1920
26				Whitt Jim		Whitt Jim		Whitt Jim		Whitt James	1920
1	2			Craig Ruth and Louie Burn		Bellenger W.C.		Bellenger W.C.		Bellenger W.C.	1920
2	Store H			Craig Ruth and Louie Burn		Bellenger W.C.		Bellenger W.C.		Bellenger W.C.	1920
3	H			Craig Ruth and Louie Burn		Bellenger W.C.		Bellenger W.C.		Bellenger W.C.	1920
4	26ft			Hopkins H.C.		Hopkins H.C.		Hopkins H.C.		Hopkins H.C.	1920
5	H			Hopkins H.C.		Hopkins H.C.		Hopkins H.C.		Hopkins H.C.	1920
6	HOUSE 6'40" X 138' HOUSE 9'31" X 138'			Campbell A.H.	1000	Campbell A.H.		Campbell A.H.		Campbell A.H.	1920
7				Hood W.B.		Hood W.B.		Hood W.B.		Hood W.B.	31
8				Hopkins H.C.		Hopkins H.C.		Hopkins H.C.		Hopkins H.C.	6
9				"		Hopkins H.C.		"		"	
10	H			Haggard A.C.		Haggard A.C.		Haggard A.C.		Haggard A.C.	1920
11				"	1500	"		"		"	1920
12				Leach Dr J.E.		Leach Dr J.E.		Leach Dr J.E.		Leach Dr J.E.	
13				Leach Dr J.E.		"		Leach Dr J.E.		"	
14				Welch G.W.		Welch G.W.		Welch G.W.		Welch G.W.	1920
15	H			Tallman Mrs W.E.		Tallman Mrs W.E.		Bellenger W.C.		Bellenger W.C.	1920
16				"		"		"		"	1920
17				"		"		"		"	1920
18				Gransling C.T.		Gransling C.T.		Gransling C.T.		Gransling C.T.	1920
19				Farrar John T		Randford Mrs B.H.		Randford Mrs B.H.		Patricia Mrs G.	1920
20	H			Wilson S.L.		Wilson S.L.		Wilson S.L.		Wilson S.L.	1920

SURVEY *Tallman Add. (Cont.)*

SECTION _____
TOWNSHIP _____
RANGE _____

MAP RECORDED IN
Map Book _____ Page _____

Form No. 4
Manufactured by Roberts & Son, B'ham

Lot	Acres	Improvements	Value	1916	Value	1917	Value	1918	Value	1919	Value
21	2	"		<i>Wilson R a</i> Wilson S. V.		Wilson S. V.		Wilson S. V.		Wilson S. V.	
22				<i>Roebuck J. F.</i> Roebuck J. F.		Roebuck J. F.		Roebuck J. F.		Roebuck J. F.	1920 C. N. Thompson
23				"		Roebuck J. F.		Roebuck J. F.		Roebuck J. F.	1920 <i>Roebuck J. F.</i>
24				Gallant J. A.		Gallant J. A.		Gallant J. A.		Gallant J. A.	
25				Gallant J. A.		Gallant J. A.		Gallant J. A.		Gallant J. A.	
26				Munnally M.	500	Munnally M.		Munnally M.		Munnally M.	1920 <i>Smith & Co. Inc.</i>
27				Ward + Hilger		Ward C. S.		Ward C. S.		Ward C. S.	1920
28				Keener Mrs S. E.	500	Keener Mrs S. E.		Keener Mrs S. E.		Keener Mrs S. E.	1920
29				<i>Roebuck C. P.</i> Roebuck C. P.	600	Roebuck C. P.		Roebuck C. P.		Roebuck C. P.	1920 C. N. Thompson
30				Phillips P. D.		Phillips P. D.		Phillips P. D.		Phillips P. D.	1920
31	1/4		300	<i>James Burns</i> Bellenger W. C.		Bellenger W. C.		Bellenger W. C.		Bellenger W. C.	1920
32				Phillips P. D.		Phillips P. D.		Phillips P. D.		Phillips P. D.	1920
33				<i>Craig Ruth & Louise Burns</i> Bellenger W. C.		Bellenger W. C.		Bellenger W. C.		Bellenger W. C.	1920
34				<i>Craig Ruth & Louise Burns</i> Bellenger W. C.		Bellenger W. C.		Bellenger W. C.		Bellenger W. C.	1920
35				<i>Mont A. L.</i> McNair J. P.	400	McNair J. P.		McNair J. P.		McNair J. P.	1920 <i>Clare Thoburn</i>
36				<i>Craig Ruth & Louise Burns</i> Bellenger W. C.		Bellenger W. C.		Bellenger W. C.		Bellenger W. C.	1920
37				<i>Wallace J. F.</i> Wallace J. F.		Wallace J. F.		Wallace J. F.		Wallace J. F.	1920
38				<i>Stringfellow Mrs M.</i> Stringfellow Mrs M.		Stringfellow Mrs M.		Stringfellow Mrs M.		Stringfellow Mrs M.	1920 <i>H. Holly</i>
39				Wallace J. F.		Wallace J. F.		Wallace J. F.		Wallace J. F.	1920
40				Wallace J. F.		Wallace J. F.		Wallace J. F.		Wallace J. F.	1920
41				Harling J. R.		Harling J. R.		Harling J. R.		Harling J. R.	
42				Harling J. R.		Harling J. R.		Harling J. R.		Harling J. R.	
43				Sampler H. M.		Sampler H. M.		Sampler H. M.		Sampler H. M.	1920
44				Mosley W. A.	200	Mosley W. A.		Mosley W. A.		Mosley W. A.	1920
45				Mosley W. A.	1500	Mosley W. A.		Mosley W. A.		Mosley W. A.	1920
46				Deslands Mrs Fannie		Deslands Mrs Fannie		Deslands Mrs Fannie		Deslands Mrs Fannie	1920
1	3			Isbell Claude J. M.		Isbell Claude J. M.		Isbell Claude J. M.		Isbell Claude J. M.	1920
2				Moore W. R.	1000	Moore W. R.		Moore W. R.		Moore W. R.	1920
3				Christopher W. G.		Christopher W. G.		Christopher W. G.		Christopher W. G.	1920
4				Christopher W. G.		Christopher W. G.		Christopher W. G.		Christopher W. G.	1920
5	1/4			<i>Craig Ruth & Louise Burns</i> Street		Street		Street		Street	1920
6	1/4	40' W. Side		<i>Craig Burns</i> Bellenger W. C.		Bellenger W. C.		Bellenger W. C.		Bellenger W. C.	1920
7				"		Bellenger W. C.		Bellenger W. C.		Bellenger W. C.	1920
8				Woodliff Mrs A. B.		Woodliff Mrs A. B.		Woodliff Mrs A. B.		Woodliff Mrs A. B.	1920
9	1/4			Parker Mrs S. H.		Parker Mrs S. H.		Parker Mrs S. H.		Parker Mrs S. H.	1920
10				Parker Mrs S. H.	500	Parker Mrs S. H.		Parker Mrs S. H.		Parker Mrs S. H.	1920
11				Woodliff A. W.		Woodliff A. W.		Woodliff A. W.		Woodliff A. W.	1920
12				Thompson G. B.		Thompson G. B.		Thompson G. B.		Thompson G. B.	1920
13				Smith M. S.		Williams C. C.		Williams C. C.		Sturkie H. D.	
14				Roots A. J.		Roots A. J.		Roots A. J.		Rebolt C. S.	1920
15		13' off W. Side		Brown J. A.		Brown J. A.		Brown J. A.		Brown J. A.	1920 <i>W. S. Brown</i>
16		HOUSE		"	800	"		"		Brown J. A.	1920
17		1/4	150	"		"		"		Brown J. A.	1919
18				Freeman J. M.		Freeman J. M.		Freeman J. M.		Freeman J. M.	1920
19	1/4			<i>Craig Ruth & Louise Burns</i> Bellenger W. C.		Bellenger W. C.		Bellenger W. C.		Bellenger W. C.	1920
20				"		"		"		Bellenger W. C.	1920

SURVEY *Tolson Addition*

Jucalosa Ave.

SECTION _____

TOWNSHIP _____

RANGE _____

MAP RECORDED IN

Map Book *13* Page *82*

Form No. 4
Manufactured by Roberts & Son, B'ham

Lot	Acres	Improvements	Value	1916	Value	1917	Value	1918	Value	1919	Value
1				<i>Tolson J @ "Hrs"</i>		<i>Tolson J @ "Hrs"</i>		<i>Tolson J @ "Hrs"</i>		<i>Tolson J @ "Hrs" 1920</i>	
2				"		"		"		"	
3				"		"		"		"	
4				"		"		"		"	
5				"		"		"		"	
6				"		"		"		"	
7				"		"		"		"	
8				"		"		"		"	
9				"		"		"		"	
<p><i>Tolson Addition - Chestnut and Ninth Sts Gadsden Ala. Plat Book "A" page 67 =-</i></p>											
1				<i>Tolson J @ "Hrs"</i>		<i>Tolson J @ "Hrs"</i>		<i>Tolson J @ "Hrs"</i>		<i>Tolson J @ "Hrs" 1920</i>	
2				"		"		"		<i>Tolson J @ "Hrs" 1920</i>	
3				<i>Parrott Mrs C.C.</i>	<i>125</i>	<i>Parrott Mrs C.C.</i>		<i>Parrott Mrs C.C.</i>		<i>Parrott Mrs C.C.</i>	
4				<i>Dortch W.R.</i>		<i>Dortch W.R.</i>		<i>Dortch W.R.</i>		<i>Dortch W.R.</i>	
5	<i>7/4</i>			<i>Morseman E.E.</i>	<i>1000</i>	<i>Morseman E.E.</i>		<i>Morseman E.E.</i>		<i>Morseman E.E. 1920</i>	
6				<i>Tolson J @ "Hrs"</i>		<i>Tolson J @ "Hrs"</i>		<i>Tolson J @ "Hrs"</i>		<i>Tolson J @ "Hrs" 1920</i>	
7				"		"		"		" 1920	
8				"		"		"		" 1920	
9		<i>1/2</i>	<i>750</i>	<i>Atkinson N.L.</i>		<i>Atkinson N.L.</i>		<i>Atkinson N.L.</i>		<i>Atkinson N.L.</i>	
10		<i>1/2</i>	<i>750</i>	<i>(11)</i>		"		"		" 1920	
11				<i>Fitzgerald Mrs Betty</i>		<i>Fitzgerald Mrs Betty</i>		<i>Fitzgerald Mrs Betty</i>		<i>Elson Isnael 1920</i>	

SURVEY *Trammel and Bros Add.*

SECTION _____

TOWNSHIP _____

RANGE _____

MAP RECORDED IN

Map Book *A* Page *65*

Form No. 4
Manufactured by Roberts & Son, B'ham

Lot	Acres	Improvements	Value	1916	Value	1917	Value	1918	Value	1919	Value
1				<i>Wilburn Sadie</i>		<i>Wilburn Sadie</i>		<i>Wilburn Sadie</i>		<i>Wilburn Sadie</i>	
2				<i>Trammel Lottie</i>		<i>Trammee Lottie</i>		<i>Trammell Lottie</i>		<i>Trammell Lottie</i>	
3				<i>Finley Jennie</i> <small>bu lot #1</small>		<i>Finley Jennie</i>		<i>Finley Jennie</i>		<i>Finley Jennie</i>	<i>1920</i>
4				<i>Twitty Jennie</i>		<i>Twitty Jennie</i>		<i>Twitty Jennie</i>		<i>Twitty Jennie</i>	
Lot	Block	<i>Tripp</i>	<i>Add.</i>	<i>Plott Book "A" page 323</i>							
1	<i>4</i>			<i>Newberry F.C.</i>		<i>Newberry F.C.</i>		<i>Newberry F.C.</i>		<i>Newberry F.C.</i>	<i>1920</i>
2				"		"		"		"	<i>1920</i>
3				"	<i>800</i>	"		"		"	<i>1920</i>
4				<i>Tripp Miss Alva</i>		<i>Tripp Miss Alva</i>		<i>Tripp Miss Alva</i>		<i>Tripp Miss Alva</i>	<i>1920</i>
5				"		"		"		"	
6				"		"		"		"	
7				<i>Newberry F.C.</i>		<i>Newberry F.C.</i>		<i>Newberry F.C.</i>		<i>Newberry F.C.</i>	<i>1920</i>
8		<i>Store house</i>		<i>Newberry F.C.</i>	<i>1800</i>	"		"		"	<i>1920</i>
9				"	<i>720</i>	"		"		"	<i>1920</i>
10				"		"		"		"	<i>1920</i>
11				"		"		"		"	<i>1920</i>
12				"	<i>1200</i>	"		"		"	<i>1920</i>
13				<i>Tripp Miss Alva</i>		<i>Tripp Miss Alva</i>		<i>Tripp Miss Alva</i>		<i>Tripp Miss Alva</i>	<i>1920</i>
14				"		"		"		"	
15				"		"		"		"	
16				"		"		"		"	
17				"		"		"		"	
18				"		"		"		"	

OK

SURVEY *Turrentine Park Add.*

SECTION _____
TOWNSHIP _____
RANGE _____

MAP RECORDED IN
Map Book A Page 85

Form No. 4
Manufactured by Roberts & Son, B'ham

Lot	Acres	Improvements	Value	1916	Value	1917	Value	1918	Value	1919	Value
1	1	$\frac{1}{2}$ lot		Rosenbaum J	18 ⁰⁰	Rosenbaum J & S		Rosenbaum J & S		Rosenbaum J & S	1920
2				Mitchell Mrs B M		Mitchell Mrs B M		Pruett Mrs J B M		Pruett J B M	1920
3				"		"		"		Pruett J B M	1920
4		Residence		Arnold J H	2500	Arnold J H		Arnold J H		Arnold J H Mrs J	1920
5		2 Houses		Arnold J H	1800	Arnold J H		Arnold J H		Arnold J H Mrs J	1920
6				Westview as							
7				Westview as							
1	2			Randall Mrs J F		Randall Mrs J F		Randall Mrs J F		Randall Mrs J F	1920
2				"		"		"		"	1920
3				Stocks A T		Stocks A T		Stocks A T		Stocks A T	1920
4				"		"		"		"	1918/1919
5				"		"		Stocks A T		Stocks A T	1910
6				"		"		"		"	"
7				"		"		"		"	"
8				"		"		"		"	"
9				"		"		"		"	"
10				"		"		"		"	"
11				"		"		"		"	"
12				"		"		"		"	"
13				"		"		"		"	"
14				"		"		"		"	"
15				"		"		"		"	"
1	3	$\frac{1}{2}$ 16' off W side		Gwin O M		Gwin O M		Gwin O M		Gwin O M	1920
2				"		"		"		"	1920
3				Ward & Prescott		Ward & Prescott		Ward & Prescott		Ward & Prescott	1920
4				Hoge Mrs Fannie	600	Hoge Mrs Fannie		Hoge Mrs Fannie		Hoge Mrs Fannie	1920
5				Lucy Mrs Fannie		Lucy Mrs Fannie		Lucy Mrs Fannie		Lucy Mrs Fannie	1920
6				Ward & Gardner	1500	Ward & Gardner		Ward & Gardner		Ward & Gardner	1920
7				"		"		"		"	"
8				"		"		"		"	"
9				"		"		"		"	"
10				"		"		"		"	"
11				"		"		"		"	"
12				"		"		"		"	"
13				"		"		"		"	"
14				"		"		"		"	"
15				"		"		"		"	"
1	4			"		"		"		"	"
2				"		"		"		"	"
3				"		"		"		"	"
4				"		"		"		"	"
5				"		"		"		"	"
6				"		"		"		"	"
7				"		"		"		"	"
8				"		"		"		"	"
9				"		"		"		"	"

SURVEY *Turrentine Part Add. (cont)*

SECTION _____
TOWNSHIP _____
RANGE _____

MAP RECORDED IN
Map Book _____ Page _____

Form No. 4
Manufactured by Roberts & Son, B'ham

Lot	Acres	Improvements	Value	1916	Value	1917	Value	1918	Value	1919	Value
10	4			ward & Gardner		Ward & Gardner		Ward & Gardner		Ward and Gardner 1920	
11				"		"		Ward & Gardner		"	"
12				"		"		"		"	"
13				"		"		"		"	"
14				"		"		"		"	"
15				"		"		"		"	"
16				"		"		"		"	"
17				"		"		"		"	"
18				"		"		"		"	"
19				"		"		"		"	"
20				"		"		"		"	"
21	1/2 Part			Martin Woodson ^{Part}		Martin Woodson ^{Part}		Martin Woodson ^{Part}		Martin Woodson ^{Part} 1920	
22				ward & Gardner		ward & Gardner		ward & Gardner		ward and Gardner 1920	
23				Martin Woodson		Martin Woodson		Martin Woodson		Martin Woodson 1920	1920 Chandler
24				"	85°	"		"		"	1920
25				ward & Gardner at		ward & Gardner at		ward & Gardner		ward and Gardner 1920	
26				"		"		"		"	1920 Chandler
27				"		"		"		"	1920
28				"		"		"		"	"
1	5			ward & Gardner		"		"		"	"
2				"		"		"		"	"
3				"		"		"		"	"
4				"		"		"		"	"
5				"		"		"		"	"
6				"		"		"		"	"
7				"		"		"		"	"
8				"		"		"		"	"
9				"		"		"		"	"
10				"		"		"		"	"
11				"		"		"		"	"
12				"		"		"		"	"
13				"		"		"		"	"
14				"		"		"		"	"
15				"		"		"		"	"
16				"		"		"		"	"
17				"		"		"		"	"
18				"		"		"		"	"
19				"		"		"		"	"
20				"		"		"		"	"
21				"		"		"		"	"
22				"		"		"		"	"
23	1/2 Part			Nadler J Chandler Wm		Nadler J Chandler Wm		Nadler J Chandler Wm		Nadler J Chandler Wm 1920	1920
24	1/2 part			Phillips P.D.		Phillips P.D.		Phillips P.D.		Phillips P.D. 1920	1920
25				Nadler J		Nadler J		Nadler J		Nadler J 1920	1920
26				"		"		"		"	1920
27				Chandler Wm		Chandler Wm		Chandler Wm		Chandler Wm	

SURVEY *Wadsworth Addition, Gadsden*

SECTION 9
 TOWNSHIP 12
 RANGE 6

MAP RECORDED IN
 Map Book 13 Page 218

Form No. 4
 Manufactured by Roberts & Son, B'ham

Lot	Improvements	Value	1916	Value	1917	Value	1918	Value	1919	Value
1	<i>Boat</i>				<i>McClellan J R</i>		<i>McClellan J R</i>		<i>McClellan J R</i>	
2					<i>Wadsworth J B</i>		<i>Wadsworth J B</i>		<i>Wadsworth J B</i>	
3					<i>Wadsworth J B</i>		<i>Wadsworth J B</i>		<i>"</i>	<i>1920</i>
4					<i>"</i>		<i>"</i>		<i>"</i>	<i>1920</i>
5					<i>"</i>		<i>"</i>		<i>"</i>	<i>1920</i>

McClellan J R 1920
Wadsworth J B 1920

SURVEY *Ward Addition*

SECTION _____

TOWNSHIP _____

RANGE _____

MAP RECORDED IN

Map Book *B* Page *53*

Form No. 4
Manufactured by Roberts & Son, B'ham

Lot	Acres	Improvements	Value	1916	Value	1917	Value	1918	Value	1919	Value
1	1			Fugatt E. G.		Fugatt E. G.		Fugatt E. G.		Fugatt E. G.	1920
2				Spurgeon Joe.		Spurgeon Joe.		Spurgeon Joe.		Spurgeon Joe.	1920
3				Spurgeon Joe.		Spurgeon Joe.		Spurgeon Joe.		Spurgeon Joe.	1920
4				Dixie Realty Co.		Dixie Realty Co.		Dixie Realty Co.		Dixie Realty Co.	1920
5				Pinson S.E.	300	Pinson S.E.		Pinson S.E.		Pinson S.E.	1920
6				"		Pinson S.E.		Pinson S.E.		Pinson S.E.	1920
7				Dixie Realty Co.		Dixie Realty Co.		Dixie Realty Co.		Dixie Realty Co.	1920
8				Dixie Realty Co.		Dixie Realty Co.		" " "		" " "	1920
9	1/2		150	Angle G.F.		Angle G.F.		Angle G.F.		Angle G.F.	1920
10				Dixie Realty Co.		Dixie Realty Co.		Dixie Realty Co.		Dixie Realty Co.	1920
11				"		"		" "		" "	1920
12				"		"		" "		" "	1920
13				"		"		" "		" "	1920
1	2			Pinson A.W.	500	Pinson A.W.		Pinson A.W.		Pinson A.W.	1920
2				"		"		Pinson A.W.		Pinson A.W.	1920
3				Steel G.W.		Steel Geo W.		Pinson A.W.		Pinson A.W.	1920
4				"		"		Pinson A.W.		Pinson A.W.	1920
5				Lattimore Pam.		Lattimore Pam.		Lattimore Pam.		Lattimore Pam.	1920
6				Dixie Realty Co.		Dixie Realty Co.		Dixie Realty Co.		Dixie Realty Co.	1920
7				"		" " "		" " "		" " "	1920
8				Forman J.E.		Forman J.E.		Forman J.E.		Forman J.E.	1920
9				Rash A.A.		Rash A.A.		Rash A.A.		Rash A.A.	1920
10				Rash A.A.		Rash A.A.		Rash A.A.		Rash A.A.	1920
11				Steel G.W.		Steel Geo W.		Steel Geo W.		Steel Geo W.	1920
1	3			Lattimore J.L.		Lattimore J.L.		Lattimore J.L.		Lattimore J.L.	1920
2				Lattimore J.L.		Lattimore J.L.		" "		Lattimore J.L.	1920
3	House			Jones J. Will	250	W.S. B... Jones J. Will		Jones J. Will		Jones J. Will	1920
4				Forman J.P.		Forman J.P.		Forman J. Penulus		Forman J. Penulus	1920
5	65' 840'			Forman Mrs. S.F. Heis		Forman S.F. Heis		" S.F. Heis		" S.F. Heis	1920
6	650'			Forman J.P.		Forman J.P.		Forman J. Penulus		Forman J. Penulus	1920
7	400' 400' 400' Front 65'			Richardson Saml		Richardson Saml		Richardson Saml		Richardson Saml	1920
8				Farmer N.B.	250	Farmer N.B.		Farmer N.B.		Farmer N.B.	1920
9				Dixie Realty Co.		Dixie Realty Co.		Dixie Realty Co.		Dixie Realty Co.	1920
10				"		"		"		"	1920
11				"		"		"		"	1920
12				"		"		"		"	1920
1	4			"		"		"		"	1920
2				Graves W.L.		Graves W.L.		Graves W.L.		Graves W.L.	1920
3				"		Graves W.L.		" "		" "	1920
4	#			Cloudus M.G.	450	Cloudus M.G.		Cloudus M.G.		Cloudus M.G.	1920
5	#			"	450	Cloudus M.G.		Cloudus M.G.		Cloudus M.G.	1920
6				Dixie Realty Co.		Dixie Realty Co.		Dixie Realty Co.		Dixie Realty Co.	1920
7				"		" " "		"		"	1920
8				"		" " "		"		"	1920
9				"		" " "		"		"	1920
10	41			Lovary L.E.	250	Lovary L.E.		Lovary L.E.		Lovary L.E.	1920

SURVEY Ward Add. (Cont.)

SECTION _____

MAP RECORDED IN _____

TOWNSHIP _____

RANGE _____

Map Book _____ Page _____

Form-No. 4
Manufactured by Roberts & Son, B'ham

Lot	Acres	Improvements	Value	1916	Value	1917	Value	1918	Value	1919	Value
1	5			Dixie Realty Co.		Dixie Realty Co.		Dixie Realty Co.		Dixie Realty Co.	1920
2				lot S E		lot S E		lot S E		Stephens J C	1920
3				lot S E		lot S E		lot S E		" "	1920 M.P. Schuman
4				Dixie Realty Co.		Dixie Realty Co.		Dixie Realty Co.		Dixie Realty Co.	1920 " "
5				"		"		"		"	1920
6				"		"		"		"	1920
7				"		"		"		"	1920
8				"		lot S E = Dixie Realty Co.		lot S E		Stephens J C	1920
9				"		Dixie Realty Co.		Dixie Realty Co.		Dixie Realty Co.	1920
10				"		"		"		"	1920
1	6			"		"		"		"	1920
2				"		"		"		"	1920
3				"		"		"		"	1920
4				"		"		"		"	1920
5				Forman P. L.		Forman P. L.		Forman P. L.		Forman P. L.	1920
6				"		"		Forman P. L.		Forman P. L.	1920
7				Garrett J. P.		Garrett Jesse P		Garrett J. P.		Garrett J. P.	1920
8				"		Garrett J. P.		Garrett J. P.		Garrett J. P.	1920
9				Dixie Realty Co.		Dixie Realty Co.		Dixie Realty Co.		Dixie Realty Co.	1920
10				"		"		"		"	1920
11				"		"		"		"	1920
12				Rosenbaum J & S		Rosenbaum J & S		Rosenbaum J & S		Rosenbaum J & S	1920
1	7			"		Dixie Realty Co.		Dixie Realty Co.		Dixie Realty Co.	1920
2				"		"		"		"	1920
3				"		"		"		"	1920
4				"		"		"		"	1920
5	2			Hill Geo.	300	Hill Geo.		Hill J. W.		Hill J. W.	1920
6				Wood Geo. W.		Wood Geo. W.		Wood Geo. W.		Wood Geo. W.	1920
7				Wood Geo. W.		"		"		"	1920
8				Wood Geo. W.		"		"		"	1920
9				Dixie Realty Co.		Dixie Realty Co.		Dixie Realty Co.		Hill J. W.	1920
10				"		"		"		"	1920
11				"		"		"		"	1920
1	8			"		"		"		"	1920
2				"		"		"		"	1920
3				Pommes Levi		Pommes Levi		Pommes Levi		Pommes Levi	1920
4				Dixie Realty Co.		Dixie Realty Co.		Dixie Realty Co.		Dixie Realty Co.	1920
5				"		"		"		"	1920
6	1			Hann J. H.	100	Hann J. H.		Hann J. H.		Hann J. H.	1920
7				Dixie Realty Co.		Dixie Realty Co.		Dixie Realty Co.		Dixie Realty Co.	1920
8				"		"		"		"	1920
9				"		"		"		"	1920
10				"		"		"		"	1920
11				"		"		"		"	1920
12				"		"		"		"	1920
13				"		"		"		"	1920

SURVEY *Ward Add. (Cont.)*

SECTION _____

TOWNSHIP _____

RANGE _____

MAP RECORDED IN _____

Map Book _____ Page _____

Form No. 4
Manufactured by Roberts & Son, B'ham

Lot	Acres	Improvements	Value	1916	Value	1917	Value	1918	Value	1919	Value
1	9			Hill Geo		Hill Geo		Hill Geo		Hill Geo	max 1920
2			200	Hill Geo		Hill Geo		Hill Geo		Hill Geo	"
3				Shivers J.B.		Shivers J.B.		Shivers J.B.		Shivers J.B.	1920
4				Wood Geo		Wood Geo		Wood Geo		Wood Geo	1920
5				Dixie Realty Co		Dixie Realty Co		Dixie Realty Co		Dixie Realty Co	1920
6				"		"		"		"	1920
7				Ray J. P.		Henry E & E		Henry Ewall		Stephens O.L.	1920
8				"		Henry E & E		"		Stephens O.L.	1920
9	7			Henry W.P.	600	Henry W.P.		Henry W.P.		Henry W.P.	1920
10				Steel Geo		Steel Geo		Steel Geo		Steel Geo	1920
11				"		Steel Geo		Steel Geo		"	1920
1	10			Richardson Saml (S ³) Caldwell & C ² m/c		Richardson Saml Caldwell & C ² m/c		Richardson Saml Caldwell & C ²		Richardson Saml Caldwell & C ² m/c	1920
2				Richardson Saml (S ³)		Richardson Saml (S ³)		Richardson Saml		Richardson Saml	1920
3				Dixie Realty Co		Dixie Realty Co		Dixie Realty Co		Richardson Saml	1920
4	1/2		90	Bailey O.L.		Bailey O.L.		Bailey O.L.		Bailey Oscar	1920
5				Graves W.L.		Graves W.L.		Graves W.L.		W.L. Graves	1920
6				"		Graves W.L.		"		Graves W.L.	1920
7				"		Graves W.L.		"		"	1920
1	11	7		Peppers W.W.		Peppers W.W.		Peppers W.W.		Peppers W.W.	1920
2				"	550	Peppers W.W.		"		Peppers W.W.	1920
3				Dixie Realty Co		Dixie Realty Co		Dixie Realty Co		Dixie Realty Co	1920
4				"		"		"		" = Peppers W.W.	1920
5				"		"		"		Dixie Realty Co	1920
6	Lots 7-8 & 9			"		"		"		"	1920
1	12	House 1/2		Mitchell E.E. Mullison B.C. Mullison B.C.		Mitchell E.E. Mullison B.C. Mullison B.C.		Mitchell E.E. Mullison B.C. Mullison B.C.		Mitchell E.E. Mullison B.C. Mullison B.C.	1920
2		1/2		Mitchell E.E. Mullison B.C.	500	Mitchell E.E. Mullison B.C.		Mitchell E.E. Mullison B.C.		Mitchell E.E. Mullison B.C.	1920
3				Dixie Realty Co		Dixie Realty Co		Dixie Realty Co		Mitchell E.E. Mullison B.C.	1920
4				"		"		"		Dixie Realty Co	1920
5				"		"		"		"	1920

SURVEY *Nest Point Add.*

SECTION _____
TOWNSHIP _____
RANGE _____

MAP RECORDED IN
Map Book *B* Page *141*

Form No. 4
Manufactured by Roberts & Son, B'ham

Lot	Acres	Improvements	Value	1916	Value	1917	Value	1918	Value	1919	Value
1	1			<i>Brammon Realty Co.</i>		<i>Brammon Realty Co.</i>		<i>Cherokee Life Ins. Co.</i>		<i>Cherokee Life Ins. Co.</i>	
2				"		"		<i>Cherokee Life Ins.</i>		"	
3				"		"		"		"	
4				"		"		"		"	
5				"		"		"		"	
6				"		"		"		"	
7				"		"		"		"	
8				"		"		"		"	
9				"		"		"		"	<i>1920 T.B. Explant</i>
10				"		"		"		"	<i>1920 "</i>
11				"		"		"		"	<i>1920 "</i>
12				"		"		"		"	<i>1920 "</i>
13				"		"		"		"	
14				"		"		"		"	
15				"		"		<i>Jones M S</i>	<i>16</i>	<i>Jones M S</i>	<i>16</i>
16				"		"		<i>Craft Paul C #6</i>		<i>Craft Paul C #6</i>	
1	2			"		"		<i>Cherokee Life Ins. Co.</i>		<i>Cherokee Life Ins. Co.</i>	
2				"		<i>Swindall Sam</i>		<i>Swindall Sam</i>		<i>Swindall Sam</i>	<i>1920</i>
3				"		<i>Brammon Realty Co.</i>		<i>Cherokee Life Ins. Co.</i>		<i>Cross E H</i>	<i>1920</i>
4				"		"		<i>Cherokee Life Ins.</i>		<i>Cherokee Life Ins. Co.</i>	
5				"		"		"		"	
6				"		"		"		"	
7				"		"		"		"	
8				"		"		"		"	
9				"		"		"		"	<i>1920 T.B. Explant</i>
10				"		"		"		"	<i>1920 "</i>
11				"		"		"		"	<i>1920 "</i>
12				"		"		"		"	<i>1920 "</i>
1	3			<i>LeFlore E. P.</i>		<i>LeFlore E. P.</i>		<i>LeFlore E. P.</i>		<i>LeFlore E. P.</i>	<i>1920</i>
2				"		"		"		"	<i>1920 "</i>
3				"		"		"		"	<i>1920 "</i>
4				"		"		"		"	<i>1920 "</i>
5				"		"		"		"	
6				"		"		"		"	
7				"		"		"		"	
8				"		"		"		"	
9				"		"		"		"	
10				"		"		"		"	
11				"		"		"		"	
12				"		"		"		"	
13				"		"		"		"	
14				<i>Lawrence A J</i>		<i>Lawrence A J</i>		<i>Lawrence A J</i>		<i>Lawrence A J</i>	<i>1920</i>
15				"		"		"		"	<i>1920</i>
16				"		"		"		"	<i>1920</i>
17				"		"		"		"	
18				"		"		"		"	

SURVEY *West Point Add (cont.)*

SECTION _____

MAP RECORDED IN _____

TOWNSHIP _____

RANGE _____

Map Book _____ Page _____

 Form No. 4
 Manufactured by Roberts & Son, B'ham

Lot	Acres	Improvements	Value	1916	Value	1917	Value	1918	Value	1919	Value
19	3			<i>Lawrence A J</i>		<i>Lawrence A J</i>		<i>Lawrence A J</i>		<i>Lawrence A J</i>	1920
20				"		"		"		"	"
21				"		"		"		"	"
22				"		"		"		"	"
23				"		"		"		"	"
24				"		"		"		"	"
25				"		"		"		"	"
26				"		"		"		"	"
1	4			<i>Greggs W C et al</i>		<i>Greggs W C et al</i>		<i>Greggs W C et al</i>		<i>Greggs W C et al</i>	1920
2				"		"		"		"	"
3				"		"		"		"	"
4				"		"		"		"	"
5				"		"		"		"	"
6				"		"		"		"	"
7				"		"		"		"	"
8				"		"		"		"	"
9				"		"		"		"	"
10				"		"		"		"	"
11				"		"		"		"	"
12				"		"		"		"	"
13				"		"		"		"	"
14				"		"		"		"	"
15				"		"		"		"	"
16				"		"		"		"	"
17				"		"		"		"	"
18				"		"		"		"	"
19				"		"		"		"	"
20				<i>Goodhue Edwin L</i>		<i>Goodhue Edwin L</i>		<i>Goodhue Edwin L</i>		<i>Goodhue Edwin L</i>	1920
21				<i>Greggs W C et al</i>		<i>Greggs W C et al</i>		<i>Greggs W C et al</i>		<i>Greggs W C et al</i>	1920
22				"		"		"		"	"
23				"		"		"		"	"
24				"		"		"		"	"
1	5	<i>vacant</i>		<i>White and Savage</i>		<i>Savage and White</i>		<i>Savage and White</i>		<i>Savage and White</i>	1920
2		"		"		"		"		"	"
3		"		"		"		"		"	"
4		"		"		"		"		"	"
5		"		"		"		"		"	"
6		"		"		"		"		"	"
7		"		"		"		"		"	"
8		"		"		"		"		"	"
9				<i>Granling J F</i>		<i>Granling Dr J F</i>		<i>Granling J F</i>		<i>Granling Dr J F</i>	1920
10				"		"		"		"	1920
11				"		"		"		"	"
12				"		"		"		"	"
13				"		"		"		"	"
14				"		"		"		"	"
15				"		"		"		"	"
16				"		"		"		"	"

SURVEY *West Point ad d. (cont.)*

SECTION _____

TOWNSHIP _____

RANGE _____

MAP RECORDED IN _____

Map Book _____ Page _____

Form No. 4
Manufactured by Roberts & Son, B'ham

Lot	Acres	Improvements	Value	1916	Value	1917	Value	1918	Value	1919	Value
16	5			Graveling J F		Graveling Dr J F		Graveling J F		Graveling Dr J F	
1	6			Douglas Wood		Douglas Wood Baynie W. L.	1920	Douglas Wood		Douglas Wood	1920
2				"		Douglas Wood		"		"	
3				"		"		"		"	
4				"		"		"		"	
5				"		"		"		"	
6				"		Douglas Wood		"		"	
7				"		"		"		"	
8				"		"		"		"	
9				"		Douglas Wood		"		"	
10				"		"		"		"	
11				"		"		"		"	
12				"		"		"		"	
13				"		"		"		"	
14				"		"		"		"	
15				"		"		"		"	
16				"		"		"		"	
1	7			Greggs W. C. et al		Greggs W. C. et al		Greggs W. C. et al		Greggs W. C. et al	1920
2				"		"		"		"	
3				"		"		"		"	
4				"		"		"		"	
5				"		"		"		"	
6				"		"		"		"	
7				"		"		"		"	
8				"		"		"		"	
9				"		"		"		"	
10				"		"		"		"	
11				"		"		"		"	
12				"		"		"		"	
13				"		"		"		"	
14				"		"		"		"	
15				"		"		"		"	
16				"		"		"		"	
17				"		"		"		"	
18				"		"		"		"	
19				"		"		"		"	
20				Miss Ethel Steaks Hyle and Goodhue		Hyle & Goodhue		"		Miss Ethel Steaks	1920
21				Greggs W. C. et al		Greggs W. C. et al		Greggs W. C. et al		"	1920
22				"		"		"		"	
23				"		"		"		"	
24				"		"		"		"	
1	8			Killer Lile		Manning Chas B		Manning C B		Manning C B	1920
2				"		"		"		"	
3				"		"		"		"	
4				"		"		Chandler W M		Chandler W M	1920
5				"		"		"		"	1920

SURVEY *Nest Point Add. (cont.)*

SECTION _____

MAP RECORDED IN _____

TOWNSHIP _____

RANGE _____

Map Book _____ Page _____

 Form No. 4
 Manufactured by Roberts & Son, B'ham.

Lot	Acres	Improvements	Value	1916	Value	1917	Value	1918	Value	1919	Value
6	8			<i>LeFevre E.P.</i>		<i>LeFevre E.P.</i>		<i>LeFevre E.P.</i>		<i>LeFevre E.P.</i>	1920
7				"		"		"		"	"
8				"		"		"		"	"
9				"		"		"		"	"
10				"		"		"		"	"
11				"		"		"		"	"
12				"		"		"		"	"
13				"		"		"		"	"
14				"		"		"		"	"
15				"		"		"		"	"
16				"		"		"		"	"
17				"		"		"		"	"
18				"		"		"		"	"
19				"		"		"		"	"
20				<i>Nyle and Goodhue</i>		<i>Nyle and Goodhue</i>					
21				<i>LeFevre E.P.</i>		<i>LeFevre E.P.</i>		<i>LeFevre E.P.</i>		<i>LeFevre E.P.</i>	
22				"		"		"		"	
23				"		"		"		"	
24				"		<i>W. Cullis P.E.</i>	50	<i>Cullis P.E.</i>		<i>LeFevre E.P. & Cullis P.E.</i>	1920
25				"		<i>LeFevre E.P. & Cullis P.E.</i>	50	<i>Cullis P.E.</i>		<i>LeFevre E.P. & Cullis P.E.</i>	1920
26				"		<i>LeFevre E.P. & Cullis P.E.</i>	50	<i>Cullis P.E.</i>		<i>LeFevre E.P. & Cullis P.E.</i>	1920
1	9			"		<i>LeFevre E.P.</i>		<i>LeFevre E.P.</i>		<i>LeFevre E.P.</i>	1920
2				"		"		"		"	"
3				"		"		"		"	"
4				"		"		"		"	"
5				"		"		"		"	"
6				"		"		"		"	"
7				"		"		"		"	"
8				"		"		"		"	"
9				"		"		"		"	"
10				<i>Higgins F.J.</i>		<i>Higgins F.J.</i>		<i>Higgins F.J.</i>		<i>Higgins F.J.</i>	
11				"		"		"		"	
12				"		"		"		"	
13				"		"		"		"	
14				<i>Walker R.M. 1916</i>		<i>Walker R.M.</i>		<i>Walker R.M.</i>		<i>Walker R.M.</i>	1920
15				"		"		"		"	"
16				"		"		"		"	"
17				"		"		"		"	"
18				"		"		"		"	"
19				"		"		"		"	"
20				"		"		"		"	"
21				<i>LeFevre E.P.</i>		<i>LeFevre E.P.</i>		<i>LeFevre E.P.</i>		<i>LeFevre E.P.</i>	1920
22				"		"		"		"	"
23				"		"		"		"	"
24				"		"		"		"	"
25				"		"		"		"	"

SURVEY West Point Add. (Cont.)

SECTION _____
TOWNSHIP _____
RANGE _____

MAP RECORDED IN

Map Book _____ Page _____

Form No. 4
Manufactured by Roberts & Son, B'ham

Lot	Acres	Improvements	Value	1916	Value	1917	Value	1918	Value	1919	Value
26	9			LeFevre E.P.		LeFevre E.P.		LeFevre E.P.		LeFevre E.P.	1920
1	10			Rogers Mrs S E		Rogers Mrs L C		Rogers Mrs L C		Rogers Mrs L C	1920
2				"		"		"		"	
3				"		"		"		"	
4		Vacant		White Mrs Savage		Savage Mrs White		Savage Mrs White		Savage Mrs White	1920
5		Vacant		"		"		"		"	1920
6		"		"		"		"		"	1920
7		"		"		"		"		"	
8		"		"		"		"		"	
9		"		"		"		"		"	
10		"		"		"		"		"	
11				Rogers Mrs S E		Rogers Mrs L C		Rogers Mrs L C		Rogers Mrs L C	1920
12				Calhoun J M		Calhoun J M		Calhoun J M		Calhoun J M	1920
13				"		"		"		"	
14	11			Douglas Wood		Douglas Wood		Douglas Wood		Douglas Wood	1920
15				"		"		"		"	1920
16				"		"		"		"	1920
17				"		"		"		"	1920
18				"		"		"		"	1920
19				"		"		"		"	1920
20				"		"		"		"	1920
21				"		"		"		"	1920
22				"		"		"		"	1920
23				"		"		"		"	1920
24				"		"		"		"	1920
1	12	House		J.P. Reddick		Reddick J P		Reddick J P		Reddick J P	1920
2				J.P. Reddick		Reddick J P		"		"	1920
3				LeFevre E.P.		LeFevre E.P.		"		"	1920
4				"		LeFevre E.P.		"		LeFevre E.P.	1920
5				"		"		"		"	
6				"		"		"		"	
7				"		"		"		"	
8				"		"		"		"	
9				"		"		"		"	

SURVEY *West Point Add. (cont.)*

SECTION _____

MAP RECORDED IN _____

TOWNSHIP _____

RANGE _____

Map Book _____ Page _____

Form No. 4
Manufactured by Roberts & Son, B'ham

Lot	Acres	Improvements	Value	1916	Value	1917	Value	1918	Value	1919	Value
10	12			Reich A.P.		Reich A.P.		Reich A.P.		Reich A.P.	1920
11											
12				Oster H.A.	30						
13				"		Oster H.A.		Oster H.A.		Oster H.A.	1920
14				LeFevre E.P.		LeFevre E.P.		LeFevre E.P.		LeFevre E.P.	1920
15				"		"		"		"	
16				"		"		"		"	
17				"		"		"		"	
18				"		"		"		"	
19				"		"		"		"	
20				"		"		"		"	
21				"		"		"		"	
22				"		"		"		"	
23				"		"		"		"	
24				"		"		"		"	
25				"		"		"		"	
26				"		"		"		"	
27				"		"		"		"	
28				Gramling J.M.		Gramling J.M.		Gramling J.M.		Gramling J.M.	1920
29				"		"		"		"	
30				"		"		"		"	
31				"		"		"		"	
32				"		"		"		"	
33				"		"		"		"	
34				"		"		"		"	
35				"		"		"		"	
36				"		"		"		"	
1	13			Cartter P.M. LeFevre E.P.	25 = Cartter P.M.	Cartter P.M.		Cartter P.M.		Cartter P.M.	
2				" = Cartter P.M.	25 = Cartter P.M.	Cartter P.M.		Cartter P.M.		Cartter P.M.	
3				"	LeFevre E.P.	LeFevre E.P.		LeFevre E.P.		LeFevre E.P.	1920
4				"	"	"		"		"	
5				"	"	"		"		"	
6				"	"	"		"		"	
7				"	"	"		"		"	
8				"	"	"		"		"	
9				"	"	"		"		"	
10				"	"	"		"		"	
11				"	"	"		"		"	
12				"	" = Cartter P.M.	"		"		"	
13				"	"	"		"		"	
14				"	"	"		"		"	
15				"	"	"		"		"	
16				"	"	"		"		"	
17				"	"	"		"		"	
18				"	"	"		"		"	
19				"	"	"		"		"	

SURVEY *West Point Add. (cont.)*

SECTION _____

TOWNSHIP _____

RANGE _____

MAP RECORDED IN _____

Map Book _____ Page _____

Form No. 4
Manufactured by Roberts & Son, B'ham

Lot	Acres	Improvements	Value	1916	Value	1917	Value	1918	Value	1919	Value
20	13			<i>LeFevre E.P.</i>		<i>LeFevre E.P.</i>		<i>LeFevre E.P.</i>		<i>LeFevre E.P.</i>	1920
21				"		"		"		"	"
22				"		"		"		"	"
23				"		"		"		"	"
24				"		"		"		"	"
25				"		"		"		"	"
26				"		"		"		"	"
27				"		"		"		"	"
28				"		"		"		"	"
29				"		"		"		"	"
30				"		<i>Walker P.M.</i>		<i>Walker P.M.</i>		<i>Walker P.M.</i>	"
31				<i>LeFevre E.P.</i>		<i>LeFevre E.P.</i>		<i>LeFevre E.P.</i>		<i>LeFevre E.P.</i>	1920
32				"		"		"		"	"
33				"		"		"		"	"
34				<i>Mehan, P. L. & Higgins F. J.</i>		<i>Mehan P. L. & Higgins F. J.</i>		<i>Mehan P. L. & Higgins F. J.</i>		<i>Mehan P. L. & Higgins F. J.</i>	1920
35				<i>Laurence A. J.</i>		<i>Laurence A. J.</i>		<i>Laurence A. J.</i>		<i>Laurence A. J.</i>	1920
36				"		"		"		"	"
37				"		"		"		"	"
38				"		"		"		"	"
39				<i>Rolling D.E.</i>		<i>Rolling D.E.</i>		<i>Rolling D.E.</i>		<i>Rolling D.E.</i>	1920

SURVEY *Neetview addition*

SECTION _____

TOWNSHIP _____

RANGE _____

MAP RECORDED IN _____

Map Book *A* Page *1*

Form No. 4
Manufactured by Roberts & Son, B'ham

Lot	Acres	Improvements	Value	1916	Value	1917	Value	1918	Value	1919	Value
1		House		Allison Mrs. Dora S.		Allison Mrs. Dora S.		Allison Mrs. Dora S.		Allison Mrs. Dora S.	1920
2		"		"		allison Mrs. Dora S.		Allison Mrs. Dora S.		Allison Mrs. Dora S.	1920
3				Frist E. F.	1200	Frist E. F.		Frist E. F.		Frist E. F.	1920
4				Martin Mrs. North		Martin Mrs. North		Jordan Mrs. Rutha		Jordan Mrs. Rutha	1920
5				"		"		"		"	1920
6				Ward C. S.		Ward C. S.		Cassels C. S.		Cassels C. S.	1920
7				Ward C. S.		Ward C. S.		Cassels C. S.		Cassels C. S.	1920
8		Pr.		Cassels T. M. Est.		Cassels T. M. Est.		Cassels T. M. Est.		Cassels T. M. Est.	1920
9				Cassels T. M. Est.		Cassels T. M. Est.		"		"	1920
10				Cross E. H.		Cross E. H.		Cross E. H.		Cross E. H.	1920
11				Cross E. H.		Cross E. H.		Cross E. H.		Cross E. H.	1920
12				Rogers Mrs. P. H.		Rogers Mrs. P. H.		Rogers Mrs. P. H.		Rogers Mrs. P. H.	1920
13				"		Rogers Mrs. P. H.		Rogers Mrs. P. H.		Rogers Mrs. P. H.	1920
14				Martin J. B.		Martin J. B.		Martin J. B.		Martin J. B.	1920
15		Part 26 ft		Line Emma J.		Line Emma J.		Line Emma J.		Line Emma J.	1920
16				Line Emma J.		Line Emma J.		Line Emma J.		Line Emma J.	1920
17				Nachovia Loan & Trust Co.		Nachovia Loan & Trust Co.		Nachovia Loan & Trust Co.		Nachovia Loan & Trust Co.	1920
18				"		"		"		"	1920
19				Griffin J. H.		Griffin J. H.		Griffin J. H.		Griffin J. H.	1920
20				Griffin J. H.		"		"		"	1920
21				"		"		"		"	1920
22				"		"		"		"	1920
23				Allison Dora		Allison Mrs. Dora S.		Allison Mrs. Dora S.		Allison Mrs. Dora S.	1920
24				"		"		"		"	1920
25				"		"		"		"	1920
26				"		"		"		"	1920
27				McCall Mrs. Minnie	1300	McCall Mrs. Minnie		McCall Mrs. Minnie		McCall Mrs. Minnie	1920
28				Cassels C. S.		Cassels C. S.		Cassels C. S.		Cassels C. S.	1920
29				Cassels C. S.		Cassels C. S.		Cassels C. S.		Cassels C. S.	1920
30				Cassels T. M. Est.		Cassels T. M. Est.		Cassels T. M. Est.		Cassels T. M. Est.	1920
31				Cassels T. M. Est.		Cassels T. M. Est.		"		"	1920
32		HOUSE	300 ⁰⁰	O. H. Alford Adm.		Alford O. H.		Alford O. H.		Alford O. H.	1920
33	O. H. Alford Adm.				"		Alford O. H.		"		"
34				Guber R. B.		Guber R. B.		Guber R. B.		Guber R. B.	1920
35				Guber R. B.		Guber R. B.		"		"	1920
36		15 ft (part) 11 ft		Martin J. B.		Martin J. B.		Martin J. B.		Martin J. B.	1920
37				"		"		"		"	1920
38		H Part		McCall Mrs. Ethel Line Line Emma J.	2000	McCall Mrs. Ethel Line Line Emma J.		McCall Mrs. Ethel Line Line Emma J.		McCall Mrs. Ethel Line Line Emma J.	1920
39				Nachovia L. & Trust Co.		Nachovia Loan & Trust Co.		Nachovia Loan & Trust Co.		Nachovia Loan & Trust Co.	1920
40				"		"		"		"	1920
41				Paschal T. E.		Paschal T. E.		Paschal T. E.		Paschal T. E.	1920
42		Part		Fearn Mrs. E. L.		Fearn Mrs. E. L.		Fearn Mrs. E. L.		Fearn Mrs. E. L.	1920
43		H		Fearn Mrs. E. L.		Fearn Mrs. E. L.		Fearn Mrs. E. L.		Fearn Mrs. E. L.	1920
44		Part & Part		Cox Mrs. Hattie Allen Fearn Mrs. E. L.		Cox Mrs. Hattie Allen Fearn Mrs. E. L.		Cox Mrs. Hattie Allen Fearn Mrs. E. L.		Cox Mrs. Hattie Allen Fearn Mrs. E. L.	1920
45				Cox Mrs. Hattie Allen		Cox Mrs. Hattie Allen		Cox Mrs. Hattie Allen		Cox Mrs. Hattie Allen	1920
46				Ward C. S.		Ward C. S.		Ward C. S.		Ward C. S.	1920
47				"		"		"		"	1920

SURVEY Westview Add. (cont.)

SECTION _____

MAP RECORDED IN _____

TOWNSHIP _____

Map Book _____ Page _____

Form No. 4
Manufactured by Roberts & Son, B'ham

Lot	Acres	Improvements	Value	1916	Value	1917	Value	1918	Value	1919	Value
48				ward l & b		ward c & d		ward c & d		ward c & d	1920
49				ward & Demman Gillam		ward & Demman Gillam		ward and Demman Gillam Mrs DE		ward and Demman Gillam Mrs DE	1920 B B Phillips
50				Hope E C		Gillam		Gillam Mrs DE		Gillam Mrs DE	1920
51				Baker Mrs F. A.		Baker Mrs F. A.		Baker Mrs F. A.		Gallant J. A.	
52				"		"		Gallant J. A.		Gallant J. A.	
53				Stoets Mrs M. A.		Stoets Mrs M. A.		Stoets Mrs M. A.		Stoets Mrs M. A.	1920
54				"		"		"		"	1920 C. G. Smith
55				"		"		"		"	
56				"		"		"		"	
57				"		"		"		"	
58	4 3/4			Gallant J. A.		Gallant J. A.		Gallant J. A.		Gallant J. A.	
59	Res			"		"		Gallant J. A.		Gallant J. A.	
60				Stoets A. T.		Stoets A. T.		Stoets Mrs Ethel		Stoets Miss Ethel	
61				"		"		"		"	
62				Paschal T. E.		Paschal T. E.		Paschal T. E.		Paschal T. E.	1920
63				Paschal T. E.	1800	Paschal T. E.		"		Paschal T. E.	1920
64				ward & Moore		ward Moore		ward J. Moore		Moore J. J.	1920
65				Fosdick R. C.		Fosdick R. C.		Fosdick R. C. & H. W.		Fosdick B. D.	1920
66	H			ward & Moore	1000	ward Moore pt		ward Moore pt Fosdick R. C. & H. W.		Moore J. J. Fosdick B. D.	1920
67	part			ward & Wilson		ward W. H. Wilson		ward W. H. Wilson		ward Mrs Wilson	1920
68	part			Line Sam W.		Line Sam W.		Line Sam W.		Line Sam W.	1920
69	all			Line Sam W. Fosdick R. C.		Line Sam W. Fosdick R. C.		Line Sam W. Fosdick R. C. & H. W.		Line Sam W. Fosdick B. D.	1920
70				ward l & b		ward c & d		ward c & d		ward c & d	1920
71				"		ward c & d		ward c & d		ward c & d	1920
72				Baker Mrs F. A.		Baker Mrs F. A.		Gallant J. A. Baker Mrs F. A.		Gallant J. A.	
73				"		"		Gallant J. A.		Gallant J. A.	
74				Stoets Mrs M. A.		Stoets Mrs M. A.		Stoets Mrs M. A.		Stoets Mrs M. A.	1920
75				"		"		"		"	
76				"		"		"		"	
77				"		"		"		"	
78				"		"		"		"	
79				Gallant J. A.		Gallant J. A.		Gallant J. A.		Gallant J. A.	
80				Gallant J. A.		Gallant J. A.		Gallant J. A.		Gallant J. A.	
81				Stoets A. T.		Stoets A. T.		Stoets Miss Ethel		Stoets Miss Ethel	1920
82				"		"		"		Stoets Miss Ethel	1920
83	1/2			Taylor J. W. pt Bailey & Howard	1120	Taylor J. W. pt Bailey John A. pt		Taylor J. W. Bailey John A. pt		Taylor J. W. Bailey J. A.	1920
84	"			" Taylor J. W. pt		Taylor J. W. pt		Taylor J. W.		Taylor J. W.	1920
85	"		500	" " pt	1120	Bailey John A.		Bailey John A. pt		Bailey J. A.	1920
86				Garrison H. L.		Garrison H. L.		Garrison L. H.		Garrison L. H.	
87				Ford Morris admr.		Ford Morris admr.		Ford Morris admr.		Ford Morris admr.	1920
88				Buwell A. C.		Buwell A. C.		Buwell A. C.		Buwell A. C.	1920
89				LeFevre E. T.		LeFevre E. T.		LeFevre E. T.		LeFevre E. T.	1920
90				"		"		"		"	1920 D. D. Martin
91				Stoan B. B.		Stoan B. B.		Stoan S. B.		Stoan S. B.	
92				Stoets A. T.		Stoets A. T.		Stoets Miss Ethel		Stoets Miss Ethel	1920
93				S. Bailey Mrs B. M. a		B. Bailey Mrs B. M. a		B. Bailey Mrs B. M. a		B. Bailey Mrs B. M. a	1920

SURVEY *Westview add. (Cont.)*

SECTION _____

TOWNSHIP _____

RANGE _____

MAP RECORDED IN _____

Map Book _____ Page _____

Form No. 4
Manufactured by Roberts & Son, B'ham

Lot	Acres	Improvements	Value	1916	Value	1917	Value	1918	Value	1919	Value
94				<i>Bailey Mrs Burnice A</i>		<i>Bailey Mrs Burnice A</i>		<i>Bailey Miss Byrnie</i>		<i>Bailey Miss Byrnie</i>	<i>1920</i>
95				<i>Stocks A.F.</i>		<i>Stocks A.F.</i>		<i>Stock Miss Ethel</i> <i>Block of Miss Ethel 1920</i>		<i>Block of Miss Ethel 1920</i>	<i>1920</i>
96				"		"		<i>Stoaks Miss Ethel</i>		<i>Stoaks Miss Ethel</i>	<i>1920</i>
97				"		"		"		"	
98				<i>Nachovia Loan Trust Co</i>		<i>Nachovia Loan Trust Co</i>		<i>Nachovia Bank Trust Co</i>		<i>Nachovia Bank Trust Co</i>	
99				"		"		"		"	
100				"		"		"		"	
101				"		"		"		"	
102				<i>Stoaks A.F.</i>		<i>Stoaks A.F.</i>		<i>Stoaks Miss Ethel</i>		<i>Stoaks Miss Ethel</i>	<i>1920</i>
103				<i>Mitchell P.A.</i>		<i>Mitchell P.A.</i>		<i>Mitchell P.A.</i>		<i>Mitchell P.A.</i>	<i>1920</i>
104				<i>Nachovia L & T Co</i>		<i>Mitchell P.A.</i>		<i>Nachovia Bank Trust Co</i> <i>Mitchell P.A.</i>		<i>Mitchell P.A.</i>	
105				<i>Mitchell P.A.</i>		<i>Mitchell P.A.</i>		<i>Nachovia Bank Trust Co</i> <i>Mitchell P.A.</i>		<i>Mitchell P.A.</i>	
106				<i>Mitchell P.A.</i>		<i>Mitchell P.A.</i>		"		"	
107				<i>Mitchell P.A.</i>		<i>Mitchell P.A.</i>		"		"	<i>1920</i>
108				<i>Ford Morris Adm</i>		<i>Ford Morris Adm</i>		<i>Ford Morris Adm</i>		<i>Ford Morris Adm</i>	
109				<i>Taylor J W</i>		<i>Taylor J W</i>		<i>Taylor J W</i>		<i>Taylor J W</i>	<i>1920</i>
110				"		"		"		<i>Taylor J W</i>	<i>1920</i>
111				"		"		"		<i>Taylor J W</i>	<i>1920</i>

SURVEY *Whitten Add.*

SECTION _____

TOWNSHIP _____

RANGE _____

MAP RECORDED IN _____

Map Book *A* Page *51*

Form No. 4
Manufactured by Roberts & Son, B'ham

Lot	Acres	Improvements	Value	1916	Value	1917	Value	1918	Value	1919	Value
1				Baker Mrs F. A.		Baker Mrs F. A.		Baker Mrs F. A.		Baker Mrs F. A.	1920
2		House		Baker D. L.	4.50	Baker D. L.		Baker D. L.		Baker D. L.	1920
3				Baker Mrs F. A.		Baker Mrs F. A.		Baker Mrs F. A.		Baker Mrs F. A.	1920
4				Goodhue Mrs C. L.		Goodhue Mrs C. L.		Goodhue Mrs C. L.		Goodhue Mrs C. L.	1920 <i>1920 Mrs. C. L. Goodhue</i>
5				Miller J. P. & J. M.		Miller J. P. & J. M.		Miller J. P. & J. M.		Miller J. P. & J. M.	1920
6				Munn & Reid		Reid S. M.		Reid S. M.		Reid S. M.	1920
7				Baker Mrs F. A.		Baker Mrs F. A.		Baker Mrs F. A.		Baker Mrs F. A.	1920
8				Goodhue A. E.		Goodhue A. E.		Goodhue A. E.		Goodhue Mrs Carrie L.	1920
9				" Mrs Carrie L.		Goodhue Mrs Carrie L.		" Mrs Carrie L.		" " "	1920 <i>1920 Mrs. Carrie L. Goodhue</i>
10				Goodhue A. E.		Goodhue A. E.		Goodhue A. E.		Goodhue A. E.	1920 <i>1920 Mrs. Robinson</i>
11				"		Goodhue A. E.		" "		Goodhue A. E.	1920 <i>1920 Mrs. Robinson</i>
12				"		Goodhue A. E.		" "		Goodhue A. E.	1920 <i>1920 Mrs. Robinson</i>
13				Baker Mrs F. A.		Baker Mrs F. A.		Baker Mrs F. A.		Baker Mrs F. A.	1920
14				Hardy B. B.		Hardy B. B.		Hardy B. B.		Hardy B. B.	1920
15				Miller J. P. & J. M.		Miller J. P. & J. M.		Miller J. P. & J. M.		Miller J. P. & J. M.	1920
16				Dortch & Martin		Dortch & Martin		Dortch & Martin		Dortch & Martin	1920
17				Baker Mrs F. A.		Baker Mrs F. A.		Baker Mrs F. A.		Baker Mrs F. A.	1920 ✓
18				Goodhue A. E.		Goodhue A. E.		Goodhue A. E.		Goodhue A. E.	1920
19				Miller J. P. & J. M.		Miller J. P. & J. M.		Miller J. P. & J. M.		Miller J. P. & J. M.	1920
20				Dortch & Martin		Dortch & Martin		Dortch & Martin		Dortch & Martin	1920
21				Baker Mrs F. A.		Baker Mrs F. A.		Baker Mrs F. A.		Baker Mrs F. A.	1920
22				Goodhue A. E.		Goodhue A. E.		Goodhue A. E.		Goodhue A. E.	1920
23				Goodhue A. E.		Goodhue A. E.		Goodhue A. E.		Goodhue A. E.	1920
24				Echols J. L.		Echols J. L.		Echols J. L.		Echols J. L.	1920 <i>1920 Mrs. Martin</i>
25				Dortch & Martin		Dortch & Martin		Dortch & Martin		Dortch & Martin	1920
26				Baker Mrs F. A.		Baker Mrs F. A.		Baker Mrs F. A.		Baker Mrs F. A.	1920
27				Hardy B. B.		Hardy B. B.		Hardy B. B.		Hardy B. B.	1920
28				Hardy B. B.		Hardy B. B.		Hardy B. B.		Hardy B. B.	1920
29				Goodhue A. E.		Goodhue A. E.		Goodhue A. E.		Goodhue A. E.	1920
30				Baker Mrs F. A.		Baker Mrs F. A.		Baker Mrs F. A.		Baker Mrs F. A.	1920
31				Goodhue Edwin L.		Goodhue Edwin L.		Goodhue Edwin L.		Burke Sarah	1920
32				Baker Mrs F. A.		Baker Mrs F. A.		Baker Mrs F. A.		Baker Mrs F. A.	1920
33				Hardy B. B.		Hardy B. B.		Hardy B. B.		Hardy B. B.	1920
34				Miller J. P. & J. M.		Miller J. P. & J. M.		Miller J. P. & J. M.		Miller J. P. & J. M.	1920
35				Smith A. P.		Smith A. P.		Smith A. P.		Smith A. P.	1920
36				Miller J. P. & J. M.		Miller J. P. & J. M.		Miller J. P. & J. M.		Miller J. P. & J. M.	1920
37				Goodhue A. E.		Goodhue A. E.		Goodhue A. E.		Goodhue A. E.	1920
38				Dortch & Martin		Dortch & Martin		Dortch & Martin		Dortch & Martin	1920
39				Goodhue A. E.		Goodhue A. E.		Goodhue A. E.		Goodhue A. E.	1920
40				"		Goodhue A. E.		"		"	1920
41				" Edwin L.		" Edwin L.		" Edwin L.		Goodhue Edwin L.	1920
42				Goodhue A. E.		Goodhue A. E.		Goodhue A. E.		Goodhue A. E.	1920
43				"		Goodhue A. E.		"		"	1920
44				Dortch & Martin		Dortch & Martin		Dortch & Martin		Dortch & Martin	1920
45				Goodhue A. E.		Goodhue A. E.		Goodhue A. E.		Goodhue A. E.	1920
46				"		Goodhue A. E.		"		"	1920
47				Goodhue A. E.		Goodhue A. E.		"		"	1920
48				Yarborough & Smith		" Edwin L.		" Edwin L.		Goodhue Edwin L.	1920
49				Dortch & Martin		Dortch & Martin		Dortch & Martin		Dortch & Martin	1920
50				"		"		"		"	1920
51				"		"		"		"	1920
52				Baker Mrs F. A.		Baker Mrs F. A.		Baker Mrs F. A.		Baker Mrs F. A.	1920
53				Baker Mrs F. A.		Baker Mrs F. A.		Baker Mrs F. A.		Baker Mrs F. A.	1920

SURVEY *Woodlawn Addition*

SECTION _____

TOWNSHIP _____

RANGE _____

MAP RECORDED IN _____

Map Book *A* Page *15*

Form No. 4
Manufactured by Roberts & Son, W'ham

Lot	Acres	Improvements	Value	1916	Value	1917	Value	1918	Value	1919	Value
1	1			Sutton & O'Jen, T.		Sutton & O'Jen, T. & his		Sutton & O'Jen, T.		Sutton & O'Jen, T.	1920 ✓
2				"		"		"		Sutton & O'Jen, T.	1920 ✓
3				Rosenbaum J & B		Rosenbaum J & B		Rosenbaum J & B		Rosenbaum J & B	1920 ✓
4				Woodliff J		Woodliff J		Woodliff J		Woodliff J	1920 ✓
5				Sawyer Ward T B		Sawyer Ward T B		Sawyer Ward T B		Sawyer Ward T B	1920 ✓
6				Stocks A. T.		Stocks A. T.		Stocks Miss Ethel		Stocks Miss Ethel	1920 ✓
7	1/2			Ewing Cut = 2 rods 6 1/2' in Ewing		Ward C B - Ewing Cut		Ward C B		Ward C B	1920 ✓
8	1/2 Int.			Hood O P apt = Hughes J P		Hood O P apt = Hughes J P		Hood O P apt		Hood O P apt	1920 ✓
9				Rosenbaum J & B		Rosenbaum J & B		Rosenbaum J & B		Rosenbaum J & B	1920 ✓
10				Cornelson Geo H		Cornelson Geo H		Cornelson Geo H		Cornelson Geo H	1920 ✓
11				Rosenbaum J & B		Rosenbaum J & B		Rosenbaum J & B		Rosenbaum J & B	1920 ✓
12				Ludwick R. P.	250	Ludwick R. P.		Raygan J. J.		Raygan J. J.	1920 ✓
13				Sawyer T. B.		Sawyer Ward T B		Sawyer Ward T B		Sawyer Ward T B	1920 ✓
14				Weth Halford		Weth Halford		Weth Halford		Weth Halford	1920 ✓
15		House		Ballard Dr tra C		Ballard Dr tra C		Ballard Dr tra C		Ballard Dr tra C	1920 ✓
16				"	300	Ballard Dr tra C		"		Ballard Dr tra C	1920 ✓
17				Hood O P apt.		Hood O P apt.		Hood O P apt.		Hood O P apt.	1920 ✓
18				Rosenbaum J & B		Rosenbaum J & B		Rosenbaum J & B		Rosenbaum J & B	1920 ✓
19				"		"		"		"	1920 ✓
20				"		"		"		"	1920 ✓
21				Hood O P apt		Hood O P apt		Hood O P apt		Hood O P apt	1920 ✓
22				Rosenbaum J & B		Rosenbaum J & B		Rosenbaum J & B		Rosenbaum J & B	1920 ✓
23				Hood O P apt		Hood O P apt		Hood O P apt		Hood O P apt	1920 ✓
24				Ewing Cut = 2 rods 6 1/2' in Ewing		Ward C B - Ewing Cut		Ward C B		Ward C B	1920 ✓
25				Stocks A. T.		Stocks A. T.		Stocks Miss Ethel		Stocks Miss Ethel	1920 ✓
26				Sawyer T. B.		Sawyer Ward T B		Sawyer Ward T B		Sawyer Ward T B	1920 ✓
27				Day P. L.		Day P. L.		Day P. L.		Day P. L.	1920 ✓
28				Duke O. G.		Duke O. G.		Duke O. G.		Duke O. G.	1920 ✓
29				Sawyer T. B.		Sawyer Ward T B		Sawyer Ward T B		Sawyer Ward T B	1920 ✓
30				Sawyer T. B.		Sawyer Ward T B		"		"	1920 ✓
31				Stocks A. T.		Stocks A. T.		Stocks Miss Ethel		Stocks Miss Ethel	1920 ✓
32				Weth Halford		Weth Halford		Weth Halford		Weth Halford	1920 ✓
33				Ewing Cut = 2 rods 6 1/2' in Ewing		Ward C B - Ewing Cut		Ward C B		Ward C B	1920 ✓
34				Sawyer T. B.		Sawyer Ward T B		Sawyer Ward T B		Sawyer Ward T B	1920 ✓
35				Rosenbaum J & B		Rosenbaum J & B		Rosenbaum J & B		Rosenbaum J & B	1920 ✓
36				Ewing Cut = 2 rods 6 1/2' in Ewing		Ward C B - Ewing Cut		Ward C B		Ward C B	1920 ✓
37				Daniel Mrs Jennie		Woodliff Mrs Lillie		Woodliff Mrs Lillie		Woodliff Mrs Lillie	1920 ✓
38				"		"		"		"	1920 ✓
39				Sawyer T. B.		Sawyer Ward T B		Sawyer Ward T B		Sawyer Ward T B	1920 ✓
40				Sawyer T. B.		Sawyer Ward T B		"		"	1920 ✓
41				Stocks A. T.		Stocks A. T.		Stocks Miss Ethel		Stocks Miss Ethel	1920 ✓
42				Weth Halford		Weth Halford		Weth Halford		Weth Halford	1920 ✓
43				Ewing Cut = 2 rods 6 1/2' in Ewing		Ward C B - Ewing Cut		Ward C B		Ward C B	1920 ✓
44				Ewing Cut = 2 rods 6 1/2' in Ewing		Ward C B - Ewing Cut		Ward C B		Ward C B	1920 ✓
45				Hood O P apt.		Hood O P apt.		Hood O P apt.		Hood O P apt.	1920 ✓
46				Hood O P apt.		Hood O P apt.		Hood O P apt.		Hood O P apt.	1920 ✓

SURVEY Noe drawn Add. (Cont.)

SECTION _____
TOWNSHIP _____
RANGE _____

MAP RECORDED IN
Map Book A Page 15

Form No. 4
Manufactured by Roberts & Son, B'ham.

Lot	Acres	Improvements	Value	1916	Value	1917	Value	1918	Value	1919	Value
47	1			Rosenbaum J & S Sutherland J M		Rosenbaum J & S Sutherland J M		Sutherland J M		Sutherland J M	
48				"		Sutherland J M		Sutherland J M		"	Armstrong J W 1922
49				"		Sutherland J M		Sutherland J M		"	"
50				"		Sutherland J M		Sutherland J M		"	"
51				"		Sutherland J M		Sutherland J M		"	"
52		House		Heard Mrs C S, admr W O Phillips Hood O P, apt. 1/2 Hughes J B	500.00	Heard Mrs C S (admrs) Phillips W O Hood O P apt. Hughes J B		Heard Mrs C S admr Phillips W O Hood O P apt. Hughes J B		Heard Mrs C S Phillips W O Hood O P apt. Hughes J B	1920 1920 1920 1920
1	2			Hughes J B		Hughes J B		Hughes J B		Hughes J B	
2				Ewing C M Ward C S		Ewing C M Ward C S		Ewing C M Ward C S		Ward C S	1920
3				Sutherland J M		Sutherland J M		Sutherland J M		Sutherland J M	Armstrong J W
4				Sawyer W B		Sawyer Ward B		Sawyer Ward B		Sawyer Ward B	1920
5				Weth Halford		Weth Halford		Weth Halford		Weth Halford	1920
6		all 4		Keene Chas A E	150	Maloney William		Maloney W M		Maloney W M	1920
7				Sawyer W B		Sawyer Ward B		Sawyer Ward B		Sawyer Ward B	1920
8				Sawyer W B		Sawyer Ward B		Sawyer Ward B		Sawyer Ward B	"
9				Waldrop W D		Whorton T L		Whorton T L		Whorton T L	"
10				"		Whorton T L		"		"	"
11				Rosenbaum J & S		Rosenbaum J & S		Rosenbaum J & S		Rosenbaum J & S	1920
12				"		"		"		Whorton T L	
13				Whorton T L		Whorton T L		Whorton T L		"	"
14				"		"		"		"	"
15				Cook C M		Cook C M		Cook C M		Cook C M	1920
16				"		"		"		Cook M	1920
17				Hood O P apt.		Hood O P apt.		Hood O P apt.		Hood O P apt.	1920
18				Sawyer W B		Sawyer Ward B		Sawyer Ward B		Sawyer Ward B	1920
19				Ewing C M Ward C S		Ewing C M Ward C S		Ewing C M Ward C S		Ward C S	1920
20				Ewing C M Ward C S		Ward C S		Ewing C M		"	1920
21				Hood O P apt. Hughes J B		Hood O P apt. Hughes J B		Hood O P apt. Hughes J B		Hood O P apt. Hughes J B	1920 1920
22				Rosenbaum J & S Waldrop W D		Rosenbaum J & S Waldrop W D		Rosenbaum J & S Waldrop W D		Rosenbaum J & S Waldrop W D	1920 1920
23				Sawyer W B		Sawyer Ward B		Sawyer Ward B		Sawyer Ward B	1920
24				"		Sawyer Ward B		"		Sawyer Ward B	"
25				Weth Halford		Weth Halford		Weth Halford		Weth Halford	1920
26				Weth Halford		Weth Halford		Weth Halford		Weth Halford	1920
27				Ewing C M Ward C S		Ewing C M Ward C S		Ewing C M Ward C S		Ward C S	1920
28				Ewing C M Ward C S		Ward C S		"		"	1920
29				Hood O P apt. Cook J A	125	Hood O P apt. Cook J A		Hood O P apt. Cook J A		Hood O P apt. Cook J A	1920 1920
30		HOUSE (30x40)		Mrs Mattie Cook	350.00	Cook Mrs Mattie		Cook Mrs Mattie		Cook Mrs Mattie	1920
31				"		"		"		"	1920
32				Whorton T L		Whorton T L		Whorton T L		Whorton T L	
33				Rosenbaum J & S		Rosenbaum J & S		Rosenbaum J & S		Rosenbaum J & S	1920
34				Whorton T L		Whorton T L		Whorton T L		Whorton T L	
35				Waldrop W D		"		"		"	"
36				"		"		"		"	"
37				"		"		"		"	"
38				"		"		Rosenbaum J & S		Rosenbaum J & S	1920
39		la		Armstrong J W		Armstrong J W		Armstrong J W		Armstrong J W	1920
40		la	100	"		"		Armstrong J W		"	"

SURVEY *Woodlawn Add. (Cont.)*

SECTION _____

TOWNSHIP _____

RANGE _____

MAP RECORDED IN _____

Map Book _____ Page _____

Form No. 4
Manufactured by Roberts & Son, B'ham

Lot	Acres	Improvements	Value	1916	Value	1917	Value	1918	Value	1919	Value
41	2	6" W ² V W ²		Woodliff Mrs L S Daniel Mrs Jessie B		Woodliff Mrs L S Daniel Mrs Jessie B		Woodliff Mrs Lillie B Daniel Mrs Jessie B		Woodliff Mrs Lillie B Daniel Mrs Jessie B	1920
42		6" W ²		Woodliff Mrs L S Daniel Mrs Jessie B		Woodliff Mrs Lillie B Daniel Mrs Jessie B		Woodliff Mrs Lillie B Daniel Mrs Jessie B		Woodliff Mrs Lillie B Daniel Mrs Jessie B	1920
1	3			Looney Jenn "C"		Looney Jenn "C"					
2				"		"					
3				"		"					
4				"		"					
5				Hurtland M W		Hurtland M W		Hurtland M W		Boalch J R	
6				"		"		"		Boalch J R	
7				"		"		"		Boalch J R	
8				Ford N B		Ford N B		Ford N B		Ford N B	Mrs Bham 1920
9				Ewing C B Ewing C B		Ward C B Ewing C B		Ewing C B Ward C B		Ward C B	1920
10				Ewing C B Ewing C B		Ward C B Ward C B		Ewing C B Ward C B		Ward C B	1920
11				Beard E M		Beard E M		Beard E M	#4	Beard E M	
12				"		"		"		"	
13				"		"		"		"	
14				Waldrop Mrs M P		Waldrop Mrs M P		Waldrop Mrs M P		Waldrop Mrs M P	1920
15				"		"		"		Waldrop Mrs M P	1920
16				McClain Mrs Dora		McClain Mrs Dora		McClain Mrs Dora		McClain Mrs Dora	1920
17				Rosenbaum J S		Dooly C G		Rosenbaum J S		Dooly C G	1920
18				"		Rosenbaum J S		Rosenbaum J S		Rosenbaum J S	1920
19				Daniel Mrs Jessie B		Daniel Mrs Jessie B		Daniel Mrs Jessie B		Daniel Mrs Jessie B	1920
20				Woodliff Mrs Lillie B		Woodliff Mrs Lillie B		Woodliff Mrs Lillie B		Woodliff Mrs Lillie B	1920
21				Wilson L J "Hus"		Wilson L J "Hus"		Wilson L J "Hus"		Wilson L J "Hus"	1920
22				Libert O W		Libert O W		Warren J C		Warren J C	1920
23				Ward & Jackson		Ward & Jackson		Ward & Jackson		Ward & Jackson	
24				Waldrop Buck		Waldrop Buck		Waldrop Buck		Waldrop Buck	1920
25	H		500	Dooly Mrs S E		Dooly Mrs S E		Dooly Mrs S E		Dooly Mrs S E	1920
26				McClain Mrs Dora		McClain Mrs Dora		McClain Mrs Dora		McClain Mrs Dora	1920
27				Myers H B		Myers H B		Myers H B		Myers H B	1920
28				Waldrop Mrs M P		Waldrop Mrs M P		Waldrop Mrs M P		Waldrop Mrs M P	1920
29				"		"		"		Waldrop Mrs M P	1920
30				Wilson Mrs S H		Wilson Mrs S H		Wilson Mrs S H		Williams S H	1920
31				Beard E M		Beard E M		Beard E M	#4	Beard E M	1920
32				"		"		"		"	1920
33				Rosenbaum J S		Rosenbaum J S		Rosenbaum J S		Rosenbaum J S	1920
34				Ford N B		Ford N B		Ford N B		Ford N B	1920
35				"		Ford N B		Ford N B		Ford N B	1920
36				"		Ford N B		Ford N B		Ford N B	1920
37				Looney Jenn "C"		Looney Jenn "C"		Looney Jenn "C"			
38				"		"		Ford N B		Ford N B	
39				"		"		Looney Jenn "C"			
40				"		"		"			
41				"		"		"			
42				"		"		"			
1	4	N 30 W S 20		Galloway Mrs J W Marlowe J F		Galloway Mrs J W Marlowe J F		Galloway Mrs J W Sturdie J S		Galloway Mrs J W Sturdie J S	1920
2				"		"		"		"	1920

SURVEY Woodlawn Add. (Cont.)

SECTION _____
TOWNSHIP _____
RANGE _____

MAP RECORDED IN
Map Book _____ Page _____

Form No. 4
Manufactured by Roberts & Son, B'ham

Lot	Acres	Improvements	Value	1916	Value	1917	Value	1918	Value	1919	Value
3	4	33'		Marlow T.F.		Marlow T.F.		Sturtie T.D.		Sturtie D.T. 1920	
4				Bloch a		Bloch a		Bloch a		Bloch a	
5		4 1/2		Dixon Lon C	400	Dixon Lon C		Dixon Lon C		Hale Hattie Sum 1920	
6				Bloch a		Bloch a		Bloch a		Bloch a	
7				Waldrop Mrs M.P.		Waldrop Mrs M.P.		Waldrop Mrs M.P.		Waldrop Mrs M.P. 1920	
8				Ford M.B.		Waldrop Mrs M.P.		Waldrop Mrs M.P.		" " " 1920	
9				Ward + Darr		Ward, Moore Farrington		Ward, Moore Farrington		Ward, Moore Farrington 1920	
10		4 1/2		Lynch Mrs C.E.	500	Lynch Mrs C.E.		Lynch Mrs C.E.		Lynch Mrs C.E. 1920	
11				"		"		"		" " " 1920	
12				"	475	"		"		" " " 1920	
13				Stephens Mrs A.B.		Stephens Mrs A.B.		Stephens Mrs A.B.		Stephens Mrs A.B.	
14		4		McClain M.P.	300	McClain M.P.		McClain M.P.		McClain M.P. 1920	
15		Small Lot 400'	Street								
16				McDonald N.E.		McDonald N.E.		McDonald N.E. #2		McDonald N.E.	
17				"		"		"		"	
18				"		"		"		"	
19				"		"		"		"	
20				Weth Halford		Weth Halford		Weth Halford		Weth Halford 1920	
21				Weth Halford		Weth Halford		Weth Halford		Weth Halford 1920	
22				Duncan O.O.		Duncan O.O.		Duncan O.O.		Duncan O.O. 1920	
23				McDonald N.E.		McDonald N.E.		McDonald N.E. #2		McDonald N.E. 1920	
24			Street								
25				Duncan O.O.		Duncan O.O.		Duncan O.O.		Duncan O.O. 1920	
26				Strong Mrs Lee		Strong Mrs Lee		Strong Mrs Lee		Strong Mrs Lee 1920	
27				"		Strong Mrs Lee		Strong Mrs Lee		Strong Mrs Lee 1920	
28				Bloch a		Bloch a		Bloch a		Bloch a 1920	
29				Ford M.B.		Ford M.B.		Ford M.P.		Ford M.P. 1920	
30				Ford M.B.		Ford M.B.		Ford M.P.		Ford M.P. 1920	
31				Bloch a		Bloch a		Bloch a		Bloch a 1921	
32				"		Bloch a		Bloch a		Bloch a 1920	
33				"		Bloch a		Bloch a		Bloch a 1920	
34		1/2		Kirby P.M.		Kirby P.M.		Kirby P.M.			
35				Kirby P.M.		"		"			
36				Kirby P.M.	2000	"		"			
37		8 3/4		Galloway Mrs J.V.		Galloway Mrs J.V.		Galloway Mrs J.V.	520	Sturtie D.T.	1920
38		1/2		Marlow T.F.		Marlow T.F.		Sturtie D.T.		"	1920
1	5			Rosenbaum J.B.		Rosenbaum J.B.		Rosenbaum J.B.		Rosenbaum J.B. 1920	
2				"		"		"		"	
3				"		"		"		"	
4				"		"		"		"	
5				Stoeks A.F.		Stoeks A.F.		Stoeks Mrs Ethel		Stoeks Mrs Ethel	
6				"		"		"		"	
7				Woodliff Mrs Lillie		Woodliff Mrs Lillie		Woodliff Mrs Lillie		Woodliff Mrs Lillie 1920	
8				Daniel Mrs J.D.		Daniel Mrs J.D.		Daniel Mrs J.D.		Daniel Mrs J.D. 1920	
9				Woodliff Mrs Lillie		Woodliff Mrs Lillie		Woodliff Mrs Lillie		Woodliff Mrs Lillie 1920	
10	6			Zeiger H.E.		Zeiger H.E.		Zeiger H.E.		Zeiger H.E. 1920	
11				"		"		"		"	
12				"		"		"		"	

SURVEY *Woodhewn Add. (Cont.)*

SECTION _____
TOWNSHIP _____
RANGE _____

MAP RECORDED IN _____
Map Book _____ Page _____

Form No. 4
Manufactured by Roberts & Son, B'ham

Lot	Acres	Improvements	Value	1916	Value	1917	Value	1918	Value	1919	Value
3	6			Myers H. B.		Myers H B		Myers H B		Midgley Chas H	
4		None		Hood P L	600	Hood P L		Hood P L		Hood P L	1920
5				Hood O P, apt. 1/2 int.		Hood O P apt.		Hood O P apt.		Hood O P	1920
6				Hughes J P, 1/2 int.		Hughes J P		Hughes J P		Hughes J P	1920
7				Reeves M F		Reeves M F		Reeves M F		Reeves M F	1920
8				Hoge W F	600	Hoge W F		Hoge W F		Hoge W F	1920
9				Waldrop T Buckle		Waldrop T Buckle		Buckle Waldrop		Waldrop T Buckle	1920
10				Block A		Block A		Block Mrs Ma		Block Mrs A	1920
11				Ford J B		Ford J B		Ford J B		Ford J B	1920
12				E. Ward C B, 1/2 int.		Ewing C W 1/2		Ward C B		Ward C B	1920
13		1916 + 17		Hood O P, apt. 1/2 int.		Hood O P apt.		Hood O P apt.		Hood O P	1920
14				Jenkins J R		Jenkins J R		Jenkins J R		Stephens J T	
1	7			Page W G		Page W G		Page W G		Stephens J T	
2				Martin W M North		Martin W M North		Martin W M North		Martin W M North	1920
3		H		Hood O P apt.		Hood O P apt.		Mitchell Mrs L		Hood O P	1920
4		H		Mitchell Mrs Lillie 300		Mitchell Mrs L C		Mitchell Mrs L		Mitchell Mrs Lillie	
5		V		Lee W M		Lee W M		Lee W M		Lee W M	1920
6			250	Lee W M		Lee W M		Lee W M		Lee W M	1920
7				Gadsden Ala City Land Co		Gadsden Ala City Land Co		Gads Ala City Land Co		Gads Ala City Land Co	76
8				Rainey L B Admin		Rainey L B Admin		Rainey L B Admin		Rainey L B Admin	1920
9				Sawyer Ward B		Sawyer Ward B		Sawyer Ward B		Sawyer Ward B	1920
10				Strong & Lee		Strong and Lee		Strong and Lee		Strong and Lee	1920
11				" " "		Strong & Lee		Strong and Lee		Strong and Lee	1920
12				Myers H B		Myers H B		Myers H B		Myers H B	1920
13		1/2 int.		Daniel Mrs Jennie		Woodcliff Mrs Jennie		Daniel Mrs Jennie		Daniel Mrs Jennie	1920
14				Page W G		Page W G		Page W G		Page W G	1920
1	8	Red.		Jinsley G H		Jinsley G H		Jinsley G H		Jinsley G H	1920
2				Owens A J		Owens A J		Owens A J		Owens A J	1920
3				" " "		Jinsley G H		" " "		Jinsley G H	1920
4				" " "		Owens A J		Owens A J		Owens A J	1920
5				" " "		Jinsley G H		" " "		Jinsley G H	1920
6				Hood O P apt.		Hood O P apt.		Hood O P apt.		Hood O P	1920
7			400	Owens J H		Owens J H		Owens J H		Owens J H	1920
8		1/2 int.	150	Stocks A T		Stocks A T		Stocks Miss Ethel		Stocks Miss Ethel	1920
9				Waldrop T Buckle		Waldrop T Buckle		Waldrop T Buckle		Waldrop T Buckle	1920
10				Smith Mrs Beulah		Smith Mrs Beulah		Smith Mrs Beulah		Smith Mrs Beulah	1920
11				Whorton I L		Whorton I L		Whorton I L		Whorton I L	1920
12				Goodhue A E		Goodhue A E		Goodhue A E		Goodhue A E	1920
13				Sawyer Ward B		Sawyer Ward B		Sawyer Ward B		Sawyer Ward B	1920
14				Hood O P, apt. 1/2 int.		Hood O P apt.		Hood O P apt.		Hood O P	1920
15		32' No. Side		Hughes J P, 1/2 int.		Hughes J P		Hughes J P		Hughes J P	1920
16		7/8		McClain Roy		Nerby R W		Nerby R W		Nerby R W	1920
17				Williams R J		Williams John P		Williams Mrs J B H		Williams R J	1920
18				" " "		" " "		" " "		" " "	1920
19				Richardson G F		Richardson G F		Richardson G F		Richardson G F	1920
20			850	Martin Mrs Sue F		Martin Mrs Sue F		Martin Mrs Sue F		Martin Mrs Sue F	1920
21				Robertson G L		Robertson G L		Robertson G L		Robertson G L	1920
22				Williams J E		Williams J E		Williams J E		Horn W C	1920

SURVEY Woodlawn Add. (Cont.)

SECTION _____
TOWNSHIP _____
RANGE _____

MAP RECORDED IN _____
Map Book _____ Page _____

Form No. 4
Manufactured by Roberts & Son, B'ham

Lot	Acres	Improvements	Value	1916	Value	1917	Value	1918	Value	1919	Value
21	8			Williams J.E.		Williams J.E.		Williams J.E.		Horn H.C.	1920
22		House		Allsup H.W.	500	Allsup H.W.		Allsup H.W.		Allsup H.W.	
23				Kyle Mrs S.H.		Kyle R.B.		Kyle R.B.		Kyle R.B.	1920
24				McEntire O.G.		McEntire O.G.		McEntire O.G.		McEntire O.G.	
25				Hopkins Mrs Sarah	800	Hopkins Mrs Sarah		Hopkins Mrs Sarah		Hopkins Mrs Sarah	1920
26				Williams Ben C		Williams Ben C		Williams Ben C		Williams Ben C	1920
27		Less 10ft off No. side		Cleveland Gordon B	10	Simpson A.D.		Simpson A.D.		Powell S.C.	1920
28		7/8		W. Horton R.B. & Munnick L		W. Horton R.B. & Munnick L		W. Horton R.B. & Munnick L		W. Horton R.B. & Munnick L	1920
1	9			Chadwick J.M.		Chadwick J.M.		Chadwick J.M.		Chadwick J.M.	1920
2		House		Allison Mrs Doris	400	Allison Mrs Doris		Allison Mrs Doris		Cookson C.F.	1920
3				Turner Mrs Sallie		Turner Mrs Sallie		Turner Mrs Sallie		Turner Mrs Sallie	1920
4		Res.		Payne Dallas	900	Payne Dallas		Payne D.M.		Payne M.D.	1920
5				Mosley W.A.		Mosley W.A.		Mosley W.A.		Mosley Mrs W.A.	
6				"	300	Mosley W.A.		"		"	
7				Wilson L.J. "Hirs"		Wilson L.J. "Hirs"		Wilson L.J. "Hirs"		Wilson L.J. "Hirs"	1920
8				"		Wilson L.J. "Hirs"		"		"	1920
9				Sawyer W.B.		Sawyer Ward B		Sawyer Ward B		Sawyer Ward B	1920
10				Leach H. Clay		Leach H. Clay		Griffin D.P.		Griffin D.P.	1920
11				Button Mrs M.J.		Button Mrs M.J.		Button Mrs M.J.		Button Mrs M.J.	1920
12				"		Button Mrs M.J.		Button Mrs M.J.		Button Mrs M.J.	1920
13				Sawyer W.B.		Sawyer Ward B		Sawyer Ward B		Sawyer Ward B	1920
14				Sawyer W.B.		Sawyer Ward B		Sawyer Ward B		Sawyer Ward B	1920
15				Wilson L.J. "Hirs"		Wilson L.J. "Hirs"		Wilson L.J. "Hirs"		Wilson L.J. "Hirs"	1920
16				"		"		"		"	1920
17				Rosenbaum J & S		Rosenbaum J & S		Rosenbaum J & S		Rosenbaum J & S	1920
18				Strong & Lee		Strong and Lee		Strong and Lee		Strong and Lee	1920
19				Garner D.L.		Garner D.L.		Garner D.L.		Garner D.L.	1920
20				"		"		Garner D.L.		Garner D.L.	1920
21				"		"		Garner D.L.		Garner D.L.	1920
22				"		"		Garner D.L.		Garner D.L.	1920
23											
24											
1	10			Garner D.L.		Garner D.L.		Garner D.L.		Garner D.L.	1920
2				"		Garner D.L.		Garner D.L.		Garner D.L.	1920
3		H		Griffin S.J.	600	Griffin S.J.		Griffin S.J.		Griffin S.J.	1920
4		H		Jones M.T.		Futrell J.W. Ford		Ford Morris		Ford Morris	1920
5				Jones M.T.	500	Futrell J.W. Ford		Ford Morris		Ford Morris	"
6				Jones M.T. & Yeates		Jones and Yeates		Jones Yeates	28	Jones and Yeates	28

SURVEY *Night Addition to Comins Addition*

SECTION _____

TOWNSHIP _____

RANGE _____

MAP RECORDED IN

 Map Book *A* Page *373*

 Form No. 4
 Manufactured by Roberts & Son, B'ham

Lot	Acres	Improvements	Value	1916	Value	1917	Value	1918	Value	1919	Value
1											
2		<i>7 1/2</i> <i>7 1/2</i> <i>1 1/2</i>		<i>Good 7mo 7mo</i> <i>Green St</i> <i>Night Dr</i>		<i>5 1/2</i> <i>5 1/2</i> <i>5 1/2</i>		<i>Stowak Realty Co</i> <i>Night Dr</i>		<i>1920</i>	
3		<i>0.50</i>		<i>Ward. 4 mo 1/2</i>							

SURVEY Holly Homes - Add.

SECTION _____
TOWNSHIP _____
RANGE _____

MAP RECORDED IN
Map Book B Page 63

Form No. 4
Manufactured by Roberts & Son, B'ham

Lot	Acres	Improvements	Value	1916	Value	1917	Value	1918	Value	1919	Value
1		Vacant	\$40 ⁰⁰	Jules Thomas		Thomas Jules		Goodhue & Co		Thomas Jules	1920
2						Curry J. L.		Curry J. L.		Goodhue & Edwin L	1920
3						Curry J. L.		Goodhue & Edwin L		Goodhue & Edwin L	1920
4	Vacant			Midgley Roy A	75	Midgley R. A.		Midgley R. A.		Midgley R. A.	
5				Sitz Frank H.		Sitz Frank H.		Sitz Frank H.		Sitz Frank H.	1920
6						Curry J. L.		Goodhue & Edwin L		Goodhue & Edwin L	"
7						Curry J. L.		Goodhue & Edwin L		Goodhue & Edwin L	"
8		Vacant	90 ⁰⁰	G. Y. Brown		Brown G. Y.		Brown G. Y.		Brown G. Y.	1920

SURVEY *Bellevue Highlands Add. Outside*

SECTION _____
TOWNSHIP _____
RANGE _____

MAP RECORDED IN _____
Map Book _____ Page _____

Form No. 4
Manufactured by Roberts & Son, B'ham

Lot	Block	Improvements	Value	1916	Value	1917	Value	1918	Value	1919	Value
1	1			<i>Bellevue Highlands Co</i>		<i>Bellevue Highlands Co</i>		<i>Bellevue Highlands Co</i>		<i>Bellevue Highlands Co</i>	
2				"		"		"		"	<i>1920 S.H. Kelly</i>
3				"		"		"		"	"
4				"		"		"		"	<i>1920 S.H. Kelly</i>
5				"		"		"		"	<i>1920</i>
6				"		"		"		"	"
1	2			"		<i>Garrett Cumbie</i>		<i>Garrett Cumbie</i>		<i>Garrett C</i>	
2				"		<i>Bellevue Highlands Co</i>		<i>Bellevue Highlands Co</i>		<i>Bellevue Highlands Co</i>	<i>1920 S.H. Kelly</i>
3				"		"		"		"	<i>1920 S.H. Kelly</i>
4				"		"		"		"	<i>1920</i>
5				"		"		"		"	<i>1920</i>
6				"		"		"		"	"
7				"		"		"		"	"
8				<i>Paschal W. H.</i>	<i>50</i>	<i>Paschal W. H.</i>		<i>Paschal W. H.</i>		<i>Paschal W. H.</i>	<i>1920</i>
9				<i>Cathy Mrs J F</i>		<i>Cathy Mrs J F</i>		<i>Cathy Mrs J F</i>		<i>Cathy Mrs J F</i>	<i>1920</i>
10				<i>Woodliff G J</i>		<i>Woodliff G J</i>		<i>Woodliff G J</i>		<i>Woodliff G J</i>	<i>1920</i>
11				"		"		"		"	<i>1920</i>
12				<i>Talferro P. B.</i>		<i>Shaw E B</i>		<i>Shaw E B</i>		<i>Shaw E B</i>	<i>1920</i>
13				"		"		<i>Shaw E B</i>		"	<i>1920</i>
1	3			"		"		"		<i>1916 to 1919</i>	<i>Bellevue Highlands Co</i>
2				"		"		"		"	"
3				"		"		"		"	"
4				"		"		"		<i>Smith Mrs A F</i>	<i>1920 T. B. Kelly</i>
5				<i>400 Hood O R.</i>		<i>Hood O R</i>		<i>Hood O R</i>		<i>Hood O R</i>	
6				<i>Bellevue Highlands Co</i>		<i>Bellevue Highlands Co</i>		<i>Bellevue Highlands Co</i>		<i>Bellevue Highlands Co</i>	
7		<i>House</i>		<i>Kelly Mrs Marion P.</i>	<i>1000</i>	<i>Kelly Mrs Marion P.</i>		<i>Howe Harry</i>		<i>Howe Harry</i>	<i>1920</i>
8				<i>Bellevue Highlands Co</i>		<i>Bellevue Highlands Co</i>		<i>Bellevue Highlands Co</i>		<i>Bellevue Highlands Co</i>	
9				"		"		"		"	
10				"		"		"		"	
11				"		"		"		"	
12				"		"		"		"	
13				"		"		"		"	
14				"		"		"		<i>1916 to 1919</i>	<i>Bellevue Highlands Co</i>
15				"		"		"		"	
16				"		"		"		"	
17				"		"		"		"	
18				<i>Bellevue Highlands Co</i>		<i>Pentecost F H</i>		<i>Pentecost F H</i>		<i>Pentecost F H</i>	<i>1920</i>
19				<i>Turner V. B.</i>		<i>Turner V B</i>		<i>Turner V B</i>		<i>Turner V B</i>	<i>1920</i>
20				<i>Turner V. B.</i>		<i>Turner V B</i>		<i>Turner V B</i>		"	<i>1920</i>
21				"		"		<i>Turner V B</i>		"	<i>1920</i>
22				"		"		<i>Turner V B</i>		"	<i>1920</i>
1	4			<i>Bellevue Highlands Co</i>		<i>Bellevue Highlands Co</i>		<i>Bellevue Highlands Co</i>		<i>Bellevue Highlands Co</i>	<i>1920</i>
2				"		"		"		"	<i>1920 R. C. Kelly</i>
3				"		"		"		"	"
4				"		"		"		"	"
5				"		"		"		"	"
6				<i>Dalke Chas J</i>		<i>Dalke Chas J</i>		<i>Dalke Chas J</i>		<i>Dalke Chas J</i>	

SURVEY *Bellevue Highlands, (Cont)*

SECTION _____
 TOWNSHIP _____
 RANGE _____

MAP RECORDED IN
 Map Book _____ Page _____

Form No. 4
 Manufactured by Roberts & Son, B'ham

Lot	Block	Improvements	Value	1916	Value	1917	Value	1918	Value	1919	Value
7	4			<i>Bellevue Highlands Co</i>		<i>Bellevue Highlands Co</i>		<i>Bellevue Highlands Co</i>		<i>Bellevue Highlands Co</i>	
8				"		"		"		"	
9				"		"		"		"	
10				"		"		"		"	
11				"		"		"		"	
12				"		"		"		"	
13				"		"		"		"	
14				"		"		"		"	
15				"		"		"		"	
16				"		"		"		"	
17				"		"		"		"	
18				"		"		"		"	
19				"		"		"		"	
20				"		"		"		"	
21				"		"		"		"	
1	5									<i>Bellevue Hg. Co.</i>	
2										"	
3				<i>Bellevue Highlands Co</i>		<i>Bellevue Highlands Co</i>		<i>Bellevue Highlands Co</i>		<i>Bellevue Highlands Co</i>	
4				"		"		"		"	
5				"		"		"		"	
6				"		"		"		"	
7		<i>Va</i>	} <i>75th Billinger W.C.</i>	<i>Billinger W.C.</i>		<i>Billinger W.C.</i>		<i>Billinger W.C.</i>		<i>Billinger W.C. 1920</i>	
8		<i>Va</i>		<i>Billinger W.C.</i>		<i>Billinger W.C.</i>		<i>Billinger W.C.</i>		<i>Billinger W.C. 1920</i>	
9				<i>Bellevue Highlands Co</i>		<i>Bellevue Highlands Co</i>		<i>Bellevue Highlands Co</i>		<i>Bellevue Highlands Co</i>	
10				"		"		"		"	
11				"		"		"		"	
12				"		"		"		"	
13				"		"		"		"	
1	6									<i>Bellevue Hg. Co.</i>	
2										"	
3										"	
4										"	
5				<i>Bellevue Highlands Co</i>		<i>Bellevue Highlands Co</i>		<i>Bellevue Highlands Co</i>		<i>Bellevue Highlands Co</i>	
6				"		"		"		"	
7				"		"		"		"	
8				"		"		"		"	
9				"		"		"		"	
10				"		"		"		"	
11				"		"		"		"	
12				"		"		"		"	
13				"		"		"		"	
14				"		"		"		"	
15				"		"		"		"	
16				"		"		"		"	
17				"		"		"		"	
18				"		"		"		"	

SURVEY *Bellevue Highlands (Cont)*

SECTION _____
TOWNSHIP _____ MAP RECORDED IN _____
RANGE _____ Map Book _____ Page _____

Form No. 4
Manufactured by Roberts & Son, B'ham

Lot	Block	Improvements	Value	1916	Value	1917	Value	1918	Value	1919	Value
19	6			<i>Bellevue Highlands Co</i>		<i>Bellevue Highlands Co</i>		<i>Bellevue Highlands Co</i>		<i>Bellevue Highlands Co</i>	
20				<i>Talleferro R. B.</i>		<i>Talleferro R. B.</i>		<i>Talleferro R. B.</i>		<i>Talleferro R. B.</i>	1920
21				" "		" "		" "		" "	1920
1	7			<i>Sitz F. H.</i>		<i>Sitz Frank H.</i>		<i>Sitz Frank H.</i>		<i>Sitz Frank H.</i>	1920
2				" "		" "		" "		" "	1920
3		} 100	100	<i>Cox Mrs L. A.</i>		<i>Cox Mrs L. A.</i>		<i>Cox Mrs L. A.</i>		<i>Cox Mrs L. A.</i>	1920
4				<i>Cox Mrs L. A.</i>		<i>Cox Mrs L. A.</i>		<i>Cox Mrs L. A.</i>		<i>Cox Mrs L. A.</i>	1920
5				<i>Bellevue Highlands Co</i>		<i>Bellevue Highlands Co</i>		<i>Bellevue Highlands Co</i>		<i>Bellevue Highlands Co</i>	
6		✓	50	<i>Buett Mrs A. F.</i>		<i>Buett Mrs A. F.</i>		<i>Buett Mrs A. F.</i>		<i>Buett Mrs A. F.</i>	1920
7				<i>Bellevue Highlands Co</i>		<i>Bellevue Highlands Co</i>		<i>Bellevue Highlands Co</i>		<i>Bellevue Highlands Co</i>	
8				<i>Adams Rev. R. H.</i>		" "		" "		" "	
1	8			<i>King R. L.</i>		<i>King R. L.</i>		<i>King R. L.</i>		<i>King R. L.</i>	
2				" "		" "		" "		" "	
3				" "		" "		" "		" "	
4				<i>Bellevue Highlands Co</i>		<i>McCord R. B.</i>		<i>McCord E. O.</i>		<i>McCord E. O.</i>	
5				" "		<i>McCord R. B.</i>		" "		" "	
6				" "		" "		" "		" "	1920
7		✓		<i>Barrett Hickory</i>	} 150	<i>Barrett Hickory</i>		<i>Barrett Hickory</i>		<i>Barrett H.</i>	
8		✓		" "		" "	" "		" "		" "
9				<i>McCord R. B.</i>		<i>McCord R. B.</i>		<i>McCord E. O.</i>		<i>McCord E. O.</i>	
10				<i>McCord R. B.</i>		" "		" "		" "	
11				<i>McCord R. B.</i>		" "		" "		" "	
12				<i>McCord R. B.</i>		" "		" "		" "	
13				<i>Gemurray & Mahm</i>		<i>Gemurray & Mahm</i>		<i>Gemurray & Mahm</i>		<i>Gemurray & Mahm</i>	1920
14				<i>Gemurray & Mahm</i>		" "		" "		" "	1920
15				<i>Gemurray & Mahm</i>		" "		" "		" "	
16				<i>Gemurray & Mahm</i>		" "		" "		" "	
17				<i>Gemurray & Mahm</i>		" "		" "		" "	
1	9			<i>Unknown Owner</i>						<i>Bellevue Hg. Co</i>	
2				" "						" "	
3				<i>Bellevue Highlands Co</i>		<i>Bellevue Highlands Co</i>		<i>Bellevue Highlands Co</i>		<i>Bellevue Highlands Co</i>	
4				" "		" "		" "		" "	
5		1/2 Int		<i>Coin Mrs M. G.</i>		<i>Coin Mrs M. G.</i>		<i>Coin Mrs M. G.</i>		<i>Stallings A. J.</i>	
6				<i>Blackwell D. G.</i>		<i>Blackwell D. G.</i>		<i>Blackwell D. G.</i>		" "	
7				" "		" "		" "		" "	
8				<i>Sitz H.</i>		<i>Sitz H.</i>		<i>Sitz H.</i>		<i>Sitz H.</i>	1920
9				<i>Sitz H.</i>		<i>Sitz H.</i>		<i>Sitz H.</i>		" "	1920
10				<i>White J. H.</i>		<i>White J. H.</i>		<i>White J. H.</i>		<i>White J. H.</i>	
11		1/4	200	<i>Bellinger W. E.</i>		<i>Bellinger W. E.</i>		<i>Bellinger W. E.</i>		<i>Bellinger W. E.</i>	1920
12				" "		" "		" "		" "	1920
13				" "		" "		" "		" "	1920
14				" "		" "		" "		" "	1920
15				<i>Bellevue Highlands Co</i>		<i>Bellevue Highlands Co</i>		<i>Bellevue Highlands Co</i>		<i>Bellevue Highlands Co</i>	
16				" "		" "		" "		" "	
17				" "		" "		" "		" "	
18				" "		" "		" "		" "	

SURVEY *Belleme Highlands (Cont)*

SECTION _____
 TOWNSHIP _____
 RANGE _____

MAP RECORDED IN _____
 Map Book _____ Page _____

Form No. 4
 Manufactured by Roberts & Son, B'ham

Lot	Block	Improvements	Value	1916	Value	1917	Value	1918	Value	1919	Value
19	9			<i>Belleme Highlands Co</i>		<i>Belleme Highlands Co</i>		<i>Belleme Highlands Co</i>		<i>Belleme Highlands Co</i>	
20				"		"		"		"	
21				"		"		"		"	
22				"		"		"		"	
23				"		"		"		"	
24				"		"		"		"	
25				"		"		"		"	
26				"		"		"		"	
27				"		"		"		"	
28				"		"		"		"	
29				"		"		"		"	
1	10			"		"		"		"	
2				"		"		"		"	
3				"		"		"		"	
4				"		"		"		"	
5				"		"		"		"	
6				"		"		"		"	
7				"		"		"		"	
8				"		"		"		"	
9				"		"		"		"	
10				"		"		"		"	
11				"		"		"		"	
12				"		"		"		"	
13				"		"		"		"	
14				"		"		"		"	
15				"		"		"		<i>Belleme Hg Co</i>	
16				<i>Wendt G A</i>		<i>Wendt G A</i>		<i>Wendt G A</i>		<i>Wendt G A</i>	1920
17				"		"		"		"	1920
18				"		"		"		<i>Belleme Hg Co</i>	1920 M Search
19				"		"		"		"	1920 M Search
20				"		"		<i>Frechtell J H</i>		<i>Belleme Hg Co</i>	1920
21				"		"		"		<i>Belleme Highlands Co</i>	
22				<i>Wendt G A</i>		<i>Wendt G A</i>		<i>Wendt G A</i>		<i>Wendt G A Hart</i>	1920
23				"		"		"		"	1920
24				<i>Monroe W A</i>		<i>Monroe W A</i>		<i>Monroe W A</i>		<i>Monroe W A</i>	1920
25				"		"		"		"	1920
1	11			<i>Belleme Highlands Co</i>		<i>Belleme Highlands Co</i>		<i>Belleme Highlands Co</i>		<i>Belleme Highlands Co</i>	
2				"		"		"		<i>Belleme H Co</i>	
3				"		"		"		"	
4				"		"		"		"	
5				<i>Penn Mrs J H</i>		<i>Penn J H</i>		<i>Penn J H</i>		<i>Penn J H</i>	1920
6				"		"		"		"	
7				"		"		"		"	
8				<i>Belleme Highlands Co</i>		<i>Belleme Highlands Co</i>		<i>Belleme Hg Co</i>		<i>Mayer J H</i>	1920
9				"		"		"		<i>Mayer J H</i>	1920
10				"		"		<i>Belleme Highlands Co</i>		<i>Mayer J H</i>	1920

SURVEY *Belleme Highlands (Cont)*

SECTION _____

TOWNSHIP _____

RANGE _____

MAP RECORDED IN _____

Map Book _____ Page _____

Form No. 4
Manufactured by Roberts & Son, B'ham

Lot	Block	Improvements	Value	1916	Value	1917	Value	1918	Value	1919	Value
11	11			Belleme Highlands Co		Belleme Highlands Co		Belleme Highlands Co		Belleme H Co	
12				"		"		"		"	120 Mrs Lucy Cotton
13				"		"		"		"	
14				Hamble C.A.		Hamble C.A.		Hamble C.A.		Hamble C.A.	
15				Hughes J.P.		Hughes J.P.		J.P. Hughes		Hughes J.P.	1920
16				Anderson J.E.		Anderson J.E.		Anderson J.E.		Anderson J.E.	1920
17				Greggs W.C.		Greggs W.C.		Greggs W.C.		Greggs W.C.	1920
18				Greggs W.C.		Greggs W.C.		Greggs W.C.		Greggs W.C.	1920
19				Belleme Highlands Co		Belleme Highlands Co		Belleme Highlands Co		B-H Co	
20				"		"		"		"	
21				DuBose J.G.		DuBose J.G.		DuBose J.G.		DuBose J.G.	1920
22				DuBose J.G.		DuBose J.G.		"		"	1920
23		va		Adams C.M.		Adams C.M.		Adams C.M.		Adams C.M.	1920
24		va		(C) } 200		" } 200		"		Adams C.M.	1920
25								Hagin John T		Hagin John T	1920
26								Hagin John T		"	1920
1	12			Weil Mrs Rosa B		Weil Mrs Rosa B		Weil Mrs Rosa B			
2				"		"		"		"	
3				Belleme Highlands Co		Belleme Hg Co		Belleme Hg Co			
4				"		Belleme Highlands Co		Belleme Highlands		Belleme Highlands Co	
5				Penn Mrs J.M.		Penn Mrs J.M.		Penn J.M.		Penn J.M.	1920
6				Keller Ida		Keller Ida		Keller Ida		Keller Ida	
7				Keller Ida		"		"		"	
8				Gemurray Mahan		Gemurray Mahan		Gemurray Bros		Gemurray Mahan	
9				Gemurray Mahan		"		"		"	1920
10				Belleme Highlands Co		McCord P.B.		McCord E.O.		McCord E.O.	
11				"		McCord P.B.		"		"	
12				Marlow Chas. L.		Marlow Chas. L.		Marlow Ch.		Marlow Chas. L.	1920
13				"		"		Marlow Ch.		"	1920
14				Belleme Highlands Co		Belleme Highlands Co		Belleme Highlands Co		Belleme Highlands Co	
15		✓		50 King J.M.		King J.M.		King J.M.		King J.M.	1920
16				Belleme Highlands Co		Belleme Highlands Co		Belleme Highlands Co		Belleme Highlands Co	
17				"		"		"		"	
18				"		"		"		"	
19				"		"		"		"	
20				"		"		"		"	
21				"		"		"		"	
22				"		"		"		"	
1	13			"		"		"		"	
2				"		"		"		"	
3				"		"		"		"	
4				"		"		"		"	
5				"		"		"		"	
6				"		"		"		"	
7				"		"		"		"	
8				Echols J.L.		Echols J.L.		Bachman G.W.		Bachman G.W.	1920

SURVEY *Bellevee Highlands (Cont)*

SECTION _____
 TOWNSHIP _____
 RANGE _____

MAP RECORDED IN
 Map Book _____ Page _____

Form No. 4
 Manufactured by Roberts & Son, Bham

Lot	Block	Improvements	Value	1916	Value	1917	Value	1918	Value	1919	Value
9	13			<i>Gillman Jordan Bros Co</i>		<i>Gillman Jordan Bros Co</i>					
10				<i>Gillman N B</i>		<i>Gillman N B</i>		<i>Gillman N B</i>		<i>Bellevee Highlands Co Gillman N B</i>	1920
11				<i>Bellevee Highlands Co</i>		<i>Bellevee Highlands Co</i>		<i>Bellevee Highlands</i>		<i>Bellevee Highlands Co</i>	
12				"		"		"		"	
13				"		"		"		"	
14						<i>Bellevee Highlands Co</i>		<i>Bellevee Highlands</i>		<i>Bellevee Highlands Co</i>	
15				"		"		"		"	
16				"		"		"		"	
17				"		"		"		<i>Bellevee Highlands Co</i>	
18				<i>Race H A Jr</i>		<i>Smith J M</i>		<i>Smith John M</i>		<i>Smith John M</i>	1920
19				"		<i>Smith J M</i>		<i>Rhea Joe - Smith J M</i>		<i>Smith John M</i>	1920
20				<i>Bellevee Highlands Co</i>		<i>Bellevee Highlands Co</i>		<i>Bellevee Highlands</i>		<i>Bellevee Highlands Co</i>	
21				"		"		"		"	
22				"		"		"		"	
23				"		"		"		"	
24						<i>Kart Mrs Stella</i>		<i>Daughdrill N A</i>		<i>Daughdrill N A</i>	1920
25				<i>Bellevee Highlands Co</i>		<i>Bellevee Highlands Co</i>		<i>Bellevee Highlands</i>		<i>Bellevee Highlands Co</i>	
26				"		"		"		"	
1	14			<i>Cottingham P L</i>		<i>Cottingham P L</i>		<i>Cottingham P L</i>		<i>Cottingham P L</i>	
2				"		"		"		<i>Cottingham P L</i>	
3				<i>Bellevee Highlands Co</i>		<i>Bellevee Highlands Co</i>		<i>Bellevee Highlands</i>		<i>Bellevee Highlands Co</i>	
4				"		"		"		"	
5				<i>DuBois J L</i>		<i>DuBois J L</i>		<i>DuBois J L</i>		<i>DuBois J L</i>	1920
6				<i>DuBois J L</i>		<i>DuBois J L</i>		"		"	1920
7				"		"		"		<i>Bellevee Highlands Co</i>	
8								<i>Fritchell J H</i>		<i>Fritchell J H</i>	
9				<i>Bellevee Highlands Co</i>		<i>Bellevee Highlands Co</i>		<i>Bellevee Highlands</i>		"	
10				"		"		"		"	
11				"		"		"		"	
12				"		"		"		"	
13				"		"		"		"	
14				"		"		"		"	
15				"		"		"		"	
16				"		"		"		"	
17				"		"		"		"	
18	✓			<i>50 Buett Miss Mary L</i>		<i>Buett Miss Mary L</i>		<i>Buett Miss Mary L</i>		<i>Buett Miss Mary L</i>	1920
19	✓			<i>50 Buett Miss Mary L</i>		<i>Buett Miss Mary L</i>		<i>Buett Miss Mary L</i>		<i>Buett Miss Mary L</i>	1920
20				<i>Bellevee Highlands Co</i>		<i>Bellevee Highlands Co</i>		<i>Bellevee Highlands</i>		<i>Bellevee Highlands Co</i>	
21				"		"		"		"	
22				"		"		"		"	
23				"		"		"		"	
24				"		"		"		"	
25				"		"		"		"	
26				"		"		"		"	

SURVEY *Belleme Highlands (Cont.)*

SECTION _____
 TOWNSHIP _____
 RANGE _____ Map Book _____ Page _____

Form No. 4
 Manufactured by Roberts & Son, B'ham

Lot	Block	Improvements	Value	1916	Value	1917	Value	1918	Value	1919	Value
1	15			<i>Belleme Highlands Co</i>		<i>Belleme Highlands Co</i>		<i>Belleme Highlands Co</i>		<i>Belleme Highlands Co</i>	
2				"		"		"		"	
3				"		"		"		"	
4				"		"		"		"	
5				"		"		"		"	
6				"		"		"		"	
7				"		"		"		"	
8				"		"		"		"	
9				"		"		"		"	
10				"		"		"		"	
11	"			"		"		"		"	
12				"		"		"		"	
13				"		"		"		"	
14				"		"		"		"	
15				"		"		"		"	
16				"		"		"		"	
17				"		"		"		"	
18				"		"		"		"	
19				"		"		"		"	
20				"		"		"		"	
1	16			"		"		"		"	
2				"		"		"		"	
3				"		"		"		"	
4				"		"		"		"	
5				"		"		"		"	
6				"		"		"		"	
7				"		"		"		"	
8				"		"		"		"	
9				"		"		"		"	
10				"		"		"		"	
11				"		"		"		"	
12				"		"		"		"	
13				"		"		"		"	
14				"		"		"		"	
15				"		"		"		"	
16				"		"		"		"	
1	17			"		"		"		"	
2				"		"		"		"	
3				"		"		"		"	
4				"		"		"		"	
5				"		"		"		"	
1	18			"		"		"		"	
2				"		"		"		"	
3				"		"		"		"	
4				"		"		"		"	
5				"		"		"		"	

SURVEY *Belleme Highlands ad (cont)*

SECTION _____
 TOWNSHIP _____
 RANGE _____

MAP RECORDED IN
 Map Book _____ Page _____

Form No. 4
 Manufactured by Roberts & Son, B'ham

Lot	Acres	Improvements	Value	1916	Value	1917	Value	1918	Value	1919	Value
6	18							<i>Belleme Highlands Co</i>		<i>Belleme H Co</i>	
7								"		"	
8								"		"	
9								"		"	
10								"		"	
11								"		"	
12								"		"	
13								"		"	
14								"		"	
15								"		"	
1	19							"		"	
2								"		"	
3								"		"	
4								"		"	
5								"		"	
6								"		"	
7								"		"	
8					<i>Belleme Highlands Co</i>	<i>Belleme Highlands Co</i>		"		"	
9					"	"		"		"	
10					"	"		"		"	
11					"	"		"		"	
12					"	"		"		"	
13					"	"		"		"	
14					"	"		"		"	
15					"	"		"		"	
16					"	"		"		"	
1	20				"	"		"		"	
2					"	"		"		"	
3					"	"		"		"	
4					"	"		"		"	
5					"	"		"		"	
6					"	"		"		"	
7					"	"		"		"	
8					"	"		"		"	
9					"	"		"		"	
10					"	"		"		"	
11					"	"		"		"	
12					"	"		"		"	
13					"	"		"		"	
14					"	"		"		"	
15					"	"		"		"	
16					"	"		"		"	
17					<i>Belleme Highlands Co</i>	<i>Belleme Highlands Co</i>		"		"	
18					"	"		"		"	
19					"	"		"		"	
20					"	"		"		"	

SURVEY *Belleveue Highlands (Cont)*

SECTION _____

TOWNSHIP _____

RANGE _____

MAP RECORDED IN _____

Map Book _____ Page _____

 Form No. 4
 Manufactured by Roberts & Son, B'ham

Lot	Block	Improvements	Value	1916	Value	1917	Value	1918	Value	1919	Value
21	20			<i>Belleveue Highlands Co</i>		<i>Belleveue Highlands Co</i>		<i>Belleveue Highlands Co</i>		<i>Belleveue Highlands Co</i>	
22				"		"		"		"	
23				"		"		"		"	
1	21			"		"		"		"	
2				"		"		"		"	
3				"		"		"		"	
4				"		"		"		"	
5				"		"		"		<i>Gray Mrs L J 1920</i>	
6				"		"		"		<i>Belleveue Highlands Co</i>	
7				"		"		"		"	
8				"		"		<i>Vance W S</i>		"	
9				"		"		<i>Belleveue Highlands Co</i>		"	
10				"		"		"		"	
11				"		"		"		"	
12				"		"		"		"	
13				"		"		<i>Frehtell J H</i>		<i>Frehtell J H</i>	
14				"		"		"		"	
15				<i>Hugberg Mrs Emma F</i>		<i>Hugberg Mrs E F</i>		<i>Hugberg Mrs Emma F</i>		<i>Hugberg Mrs Emma F 1920</i>	
16				<i>Hugberg Mrs Emma F</i>		"		"		<i>Hugberg Mrs Emma F 1920</i>	
17				<i>Belleveue Highlands Co</i>		<i>Belleveue Highlands Co</i>		<i>Belleveue Highlands Co</i>		<i>Belleveue Highlands Co</i>	
18				<i>Vance W S</i>		<i>Vance W S</i>		<i>Vance W S</i>		<i>Vance W S 1920</i>	
19				<i>Belleveue Highlands Co</i>		<i>Belleveue Highlands Co</i>		<i>Belleveue Highlands Co</i>		<i>Belleveue Highlands Co</i>	
20				"		"		"		"	
1	22			"		"		"		"	
2				"		"		"		"	
3				"		"		"		"	
4				"		"		"		"	
5				"		"		"		"	
6				"		"		"		"	
7				"		"		"		"	
8				"		"		"		"	
9				"		"		"		"	
10	23			"		<i>Dwight Mfg Co</i>		<i>Dwight Mfg Co</i>		<i>Dwight Mfg Co</i>	
11				"		"		<i>Belleveue Highlands Co</i>		<i>Belleveue Highlands Co</i>	
12				"		"		"		"	
13				"		"		"		"	
14				"		<i>Dwight Mfg Co</i>		"		"	
15				"		"		"		"	
16				"		"		"		"	
17				<i>1/2 Sub Belleveue Highlands Co</i>		<i>Belleveue Highlands Co</i>		"		"	
18				"		"		"		"	
19				"		"		"		"	
20				<i>Ingers + Louisa Min Realty Co</i>		<i>Ingers J C</i>		"		"	1920
21				<i>Ingers J C</i>		<i>Ingers J C</i>		<i>Ingers J C</i>		<i>Ingers J C</i>	
22				<i>Ingers + Louisa Min Realty Co</i>		<i>Ingers J C</i>		<i>Ingers J C</i>		<i>Ingers J C</i>	
23				<i>Belleveue Highlands Co</i>		<i>Belleveue H - Co</i>		<i>Belleveue Highlands Co</i>		<i>Belleveue Highlands Co</i>	
24				"		"		"		"	
25				"		"		"		"	

SURVEY *Belleve Highlands (Cont)*

SECTION _____

MAP RECORDED IN _____

TOWNSHIP _____

RANGE _____

Map Book _____ Page _____

Form No. 4
Manufactured by Roberts & Son, B'ham

Lot	Block	Improvements	Value	1916	Value	1917	Value	1918	Value	1919	Value
15	23			<i>Belleve Highlands Co</i>		<i>Belleve H Co</i>		<i>Belleve Highlands Co</i>		<i>Belleve Highlands Co</i>	
16				"		"		"		"	
17				"		"		"		"	
18				"		"		"		"	
19				"		"		"		"	
20				"		"		"		"	
21				"		"		"		"	
22				"		"		"		"	
23				"		"		"		"	
24				"		"		"		"	
25				"		"		"		"	
26				"		"		"		"	
27				"		"		"		"	
28				"		"		"		"	
29				"		"		"		"	
30				<i>Exp of Lookout Mt. Rd. Co</i> <i>Nilson W. M.</i>		<i>Nilson W M</i>					
31				<i>Belleve Highlands Co</i>		<i>Belleve Highlands Co</i>		<i>Belleve Highlands Co</i>		<i>Belleve H-Co</i>	
32				"		"		"		"	
33				<i>Exp of Lookout Mt. Rd. Co</i> <i>Nilson W. M.</i>		<i>Nilson W M</i>					
34				<i>Belleve Highlands Co</i>		<i>Belleve Highlands Co</i>		<i>Belleve Highlands Co</i>		<i>Belleve H-Co</i>	
35				"		"		"		"	
36				"		"		"		"	
37				"		"		"		"	
38				"		"		"		"	
39				"		"		"		"	
40				<i>Wood Hill B</i>		"		"		" <i>1920 Mrs. Hart</i>	
41				<i>Belleve Highlands Co</i>		"		"		"	
42				"		"		"		"	
43				"		"		"		"	
44				"		"		"		"	
1	24			"		<i>Neil Mrs R. Spira</i>		<i>Neil Mrs Rosa Spira</i>		<i>Neil Mrs Rosa S</i>	
2				"		<i>Belleve Highlands Co</i>		<i>Belleve Highlands Co</i>		<i>Belleve Highlands Co</i>	
3				"		"		<i>Belleve Highlands Co</i>		"	
4				"		"		"		"	
5				"		"		"		"	
6				"		"		"		"	
7				"		"		"		"	
8				"		"		"		"	
9				"		"		"		"	
10				"		"		"		"	
11				"		"		"		"	
12				"		"		"		"	
13				"		"		"		"	
14				"		"		"		"	
15				"		"		"		"	
16				"		"		"		"	

SURVEY *Bellevue Highlands (Cont.)*

SECTION _____

TOWNSHIP _____

RANGE _____

MAP RECORDED IN _____

Map Book _____ Page _____

 Form No. 4
 Manufactured by Roberts & Son, B'ham

Lot	Acres Block	Improvements	Value	1916	Value	1917	Value	1918	Value	1919	Value
17	24			<i>Bellevue Highlands</i>		<i>Bellevue Highlands Co</i>		<i>Bellevue Hglds Co</i>		<i>Bellevue Highlands Co</i>	
18				"		"		"		"	
19				"		"		"		"	
20				"		"		"		"	
21				"		"		"		"	
22				"		"		"		"	
23				"		"		"		"	
24				"		"		"		"	
25				"		"		"		"	
26				"		"		"		"	
1	25			"		"		"		"	
2				"		"		"		"	
3				"		"		"		"	
4				"		"		"		"	
5				"		"		"		"	
6				"		"		"		"	
7				"		"		"		"	
8				"		"		"		"	
9				"		"		"		"	
10				"		"		"		"	
11				"		"		"		"	
12				"		"		"		"	
13				"		"		"		"	
14				"		"		"		"	
15				"		"		"		"	
16				"		"		"		"	
17				"		"		"		"	
18				"		"		<i>Rhea Joe</i>		"	<i>1920 Rhea Joe</i>
19				<i>Bellevue Highlands Co</i>		"		<i>Rhea Joe</i>		"	
1	26			"		"		<i>Bellevue Highlands Co</i>		"	
2				"		"		"		"	
3				"		"		"		"	
4				"		"		"		"	
5				"		"		"		"	
6				"		"		"		"	
7				"		"		"		"	
8				"		"		"		"	
9				"		<i>Forman J. O.</i>		<i>Forman J. O.</i>		<i>Forman J. O.</i>	<i>1920</i>
10				<i>Bellevue Highlands Co</i>		<i>Bellevue Highlands Co</i>		<i>Bellevue Hglds Co</i>		<i>Bellevue H - Co</i>	
11				"		"		"		"	
12				"		"		"		"	
13				"		"		"		"	
14				"		"		"		"	
15				<i>Vance M. N. O.</i>		<i>Vance M. N. O.</i>		<i>Vance M. N. O.</i>		<i>Vance M. N. O.</i>	<i>1920</i>
16				<i>Vance M. N. O.</i>		"		"		"	<i>1920</i>

SURVEY *Bellevue Highlands (Cont.)*

SECTION _____
TOWNSHIP _____
RANGE _____

MAP RECORDED IN
Map Book _____ Page _____

Form No. 4
Manufactured by Roberts & Son, B'ham

Lot	Acres	Improvements	Value	1916	Value	1917	Value	1918	Value	1919	Value
1	27			Bellevue Highlands Co		Vance N.C.		Vance M.C.		Vance M.C.	1920
2						Bellevue Highlands Co		Bellevue Highlands Co		Bellevue Highlands Co	
3				"		"		"		"	
4				"		"		"		"	
5				"		"		"		"	
6				"		"		"		"	
7				"		"		"		"	
8				"		"		"		"	
9				"		"		"		"	
10				"		"		"		"	
11				"		"		"		"	
12				"		"		"		"	
13				"		"		Helly J. F.		Helly J. F.	1920
14				"		"		" "		" "	1920
15				"		"		" "		" "	1920
16				"		"		Bellevue Hg Co		"	
17				"		"		" "		"	
18	✓			Hoge W.F.	50	Hoge W.F.		Hoge W.F.		Hoge W.F.	1920
19				Bellevue Highlands Co		Bellevue Highlands Co		Bellevue Highlands Co		Bellevue Highlands Co	
20				"		"		" "		" "	
1	28			Pressing Hg Co		Tallent S.C.		Bellevue Highlands Co		"	
2				Bellevue Highlands Co		Bellevue Highlands Co		"		"	
3				"		"		"		"	
4				Tallent S.C.		Tallent S.C.		"		"	
5				Bellevue Highlands Co		Bellevue Highlands Co		"		"	
6				Gray M.F.		Gray M.F.	8	Gray M.F.	7	Gray M.F.	7
7				"		"	8	Gray M.F.	7	Gray M.F.	7
8				Bellevue Highlands Co		Bellevue Highlands Co		Bellevue Highlands Co		Bellevue Highlands Co	
9				"		"		" "		" "	1920 change
10	✓ 50 ft			Gray M.F. & Tallent S.C.		Tallent S.C.		"		"	1920 change
11				Bellevue Highlands Co		Bellevue Highlands Co		"		"	
12				"		"		Riggins M.E.		Riggins M.E.	1920
13				"		"		Riggins M.E.		" "	1920
14				Adams P.M.		Adams P.M.		Adams P.M.	7	Adams P.M.	
15				"		"		" "	7	Adams P.M.	
16				Bellevue Highlands Co		Bellevue Highlands Co		Bellevue Highlands Co		Bellevue H. Co.	
17				Blazner J.L.		Blazner J.L.		Blazner J.L.		Blazner J.L.	1920
18				"		"		" "		" "	1920
19				"		"		Bellevue Hg Co		Bellevue H. Co.	
20				"		"		"		"	
21				"		"		"		"	
22				"		"		"		"	
23				"		"		"		"	
24				"		"		"		"	
25				"		"		"		"	
26				"		"		"		"	

SURVEY *Belleue Highlands (Cont.)*

SECTION _____
TOWNSHIP _____ MAP RECORDED IN _____
RANGE _____ Map Book _____ Page _____

Form No. 4
Manufactured by Roberts & Son, B'ham

Lot	Block	Improvements	Value	1916	Value	1917	Value	1918	Value	1919	Value
27	28							Belleue Hgls Co		Belleue Highlands Co	
28								"		"	
29								"		"	
30								"		"	
31								"		"	
32								"		"	
33								"		"	
1	29			Private Dr		Ramsey W F		Ramsey W F		Ramsey W F	
2				"		"		"		"	
3				Belleue Highlands Co		W M Stovall		"		"	
4				"		Ramsey W F		"		"	
5				"		Belleue Highlands Co		Belleue Hgls Co		Belleue Highlands Co	
6				"		"		"		"	
7				"		"		"		"	
8				"		"		"		"	
9				"		"		"		"	
10				"		"		"		"	
11				"		"		"		"	
12				"		"		"		"	
13				"		"		"		"	
14				"		"		"		"	
15				"		"		"		"	
16				"		"		"		"	
17				"		"		"		"	
18				"		"		"		"	
19				"		"		"		"	
20				"		"		"		"	
21				"		"		"		"	
22				"		"		"		"	
23				"		"		"		"	
24				"		"		"		"	
25				"		"		"		"	
26				"		"		"		"	
27				"		"		"		"	
28				"		"		"		"	
29				"		" Ramsey W F		W Horton J H		W Horton J H	1920
30				"		"		"		"	1920
31		1 a = (See B 9 for value)		Bellenger W G		Bellenger W G		T B Baker		Cohen T B	1920 A B Barton 1920 J H Barton
32				Belleue Highlands Co		Belleue Highlands Co		Belleue Hg Co		Henson Mrs Jesse E	
33				"		"		Belleue Highlands Co		Belleue Hg Co	
34				"		"		Belleue Hg Co		Belleue Hg Co	
35				Ramsey W F		Ramsey W F		Ramsey W F		Ramsey W F	
36				Ramsey W F		Ramsey W F		"		"	
1	30			Belleue Highlands Co		Belleue Highlands Co		Belleue Highlands Co		Belleue Highlands Co	
2				"		"		"		"	
3				"		"		"		"	

SURVEY *Bellevue Highlands add (Cont)*

SECTION _____

MAP RECORDED IN _____

TOWNSHIP _____

Map Book _____ Page _____

 Form No. 4
 Manufactured by Roberts & Son, B'ham

Lot	Acres	Improvements	Value	1916	Value	1917	Value	1918	Value	1919	Value
4	30			Bellevue Highlands Co		Bellevue Highlands Co		Bellevue Highlands Co		Bellevue Highlands Co	
5				"		"		"		"	
6				"		"		"		"	
7				Smith John M		Smith John M		Smith John M		Smith John M	1920 Boddie
8				Burnham Mrs M H		Burnham Mrs M H		Burnham Mrs M H		Burnham Mrs M H	1920
9				Wohl Mrs Dora		Wohl Mrs Dora		Wohl Mrs Dora		Wohl Mrs Dora	
10				Rosenbaum Walter		Rosenbaum Walter		Rosenbaum Walter		Rosenbaum Walter	
11				Wohl Mrs Dora		Wohl Mrs Dora		Wohl Mrs Dora		Wohl Mrs Dora	
12				Bellevue Highlands Co		Bellevue Highlands Co		Bellevue Highlands Co		Bellevue Highlands Co	1920 C. C. Turner
13				"		"		"		"	1920 C. C. Turner
14				"		"		"		"	
15				"		"		"		"	
1	31			Tullis John		Douling L		Forman Chas		Forman Chas	1920
2				Bellevue Highlands Co		Bellevue Highlands Co		Bellevue Highlands Co		Bellevue Hg Co	
3				Burke Lucile		Burke Lucile		Burke Lucile		Burke Miss Lucile	1920
4				Bellevue Highlands Co		Bellevue Highlands Co		Bellevue Hg Co		Bellevue Hg Co	
5				"		"		"		"	
6				"		"		"		"	
7				"		"		"		"	
8				"		"		Bellevue Highlands		Bellevue Hg Co	1920 Smith
9				"		"		"		Henson O O	1920
10				"		"		"		Henson O O	1920
11				"		"		"		Bellevue Hg Co	1920
12				"		"		"		Henson O O	1920
13				"		"		"		Henson O O	1920
1	32			"		"		Bellevue Hg Co		Bellevue Hg Co	
2				"		"		"		"	
3				"		"		"		"	
4				Parton A L		Parton A L		Parton A L		Parton A L	
5				Bellevue Highlands Co		Bellevue Highlands Co		Bellevue Highlands Co		Bellevue Highlands Co	
6				"		"		"		"	
7				"		"		"		"	
8				"		"		"		"	
9				"		"		"		"	
10				"		"		"		"	
11				"		"		"		"	
12				"		"		"		"	
13				"		"		"		"	
14				"		"		"		"	
15				"		"		"		"	
16				"		"		"		"	
17	1/2		50	Armstrong J M		Armstrong J M		Armstrong J M		Armstrong J M	1920
18				Proots J B		Proots J B		Proots J B		Proots J B	1920
19				Dalemb J W		Dalemb J W		Bellevue Highlands Co		Bellevue Hg Co	
1	33			Bellevue Highlands Co		Bellevue Hg Co		Bellevue Highlands Co		"	1920 J. L. Spence
2				"		"		"		"	

SURVEY *Bellevue Highlands (Cont.)*

SECTION _____

TOWNSHIP _____

RANGE _____

MAP RECORDED IN _____

Map Book _____ Page _____

 Form No. 4
 Manufactured by Roberts & Son, B'ham

Lot	Acres	Improvements	Value	1916	Value	1917	Value	1918	Value	1919	Value
3	33			<i>Bellevue Highlands Co</i>		<i>Bellevue Highlands Co</i>		<i>Bellevue Highlands Co</i>		<i>Bellevue Hg Co</i>	
4				"		"		"		"	
5				"		"		"		"	
6				"		"		"		"	
7				<i>Taylor John B</i>		<i>Taylor John B</i>		<i>Taylor John B</i>		<i>Taylor John B 1920</i>	
8				<i>Taylor John B</i>		<i>Taylor John B</i>		" " "		<i>Taylor John B 1920</i>	
9				<i>Ramsey W H</i>		<i>Taylor John B</i>		" " "		<i>Taylor John B 1920</i>	
10				<i>Bryant H H</i>		<i>Bryant H H</i>		<i>Bryant H H</i>		<i>Bryant H H 1920</i>	
11				<i>Bryant H H</i>		<i>Bryant H H</i>		" " "		" " " 1920	
12				<i>Robertson J L</i>		<i>Robertson J L</i>		<i>Robertson J L</i>		<i>Robertson J L</i>	
13				<i>Robertson J L</i>		<i>Robertson J L</i>		<i>Robertson J L</i>		<i>Robertson J L</i>	
1	34			<i>Bellevue Highlands Co</i>		<i>Bellevue Highlands Co</i>		<i>Bellevue Highlands Co</i>		<i>Bellevue Hg Co</i>	
2				"		"		"		"	
3				"		"		"		"	
4				"		"		"		"	
5				"		<i>Johnson J F</i>		<i>Johnson J F</i>		<i>Cohn T B 8</i>	
6				"		" "		<i>Johnson J F</i>		<i>Cohn T B 8</i>	
7				"		<i>Bellevue Hg Co</i>		<i>Bellevue Highlands Co</i>		<i>Bellevue Hg Co</i>	
8				"		"		"		"	
9				"		"		"		"	
10				"		"		"		"	
1	35			"		"		"		"	
2				"		"		"		"	
3				"		"		"		"	
4				"		"		"		"	
5				"		"		"		"	
6				"		"		"		"	
7				"		"		"		"	
8				"		"		"		"	
9				"		"		"		"	
10				"		"		"		"	
11				"		"		"		"	
12				"		"		"		"	
13				"		"		"		"	
14				"		"		<i>Jones W H</i>		<i>Jones W H 1920</i>	
15				"		<i>Bellevue Highlands Co</i>		<i>Bellevue Highlands Co</i>		<i>Bellevue Hg Co</i>	
16				"		"		<i>Coin R E</i>		<i>Coin R E 1920</i>	
17		(?)		"		<i>Coin R E</i>		<i>Bellevue Highlands Co</i>		<i>Coin R E 1920</i>	
18				<i>Bellevue Highlands Co</i>		<i>Bellevue Highlands Co</i>		<i>Bellevue Highlands Co</i>		<i>Coin R E 1920</i>	
19				"		"		<i>Bellevue Highlands Co</i>		<i>Bellevue Hg Co</i>	
20				"		"		<i>Dutton G W</i>		<i>Dutton G W 1920</i>	
21				"		"		<i>Jones W H</i>		<i>Jones W H 1920</i>	
22				"		<i>Bellevue Highlands Co</i>		<i>Bellevue Highlands Co</i>		<i>Bellevue Highlands Co</i>	
23				"		"		"		"	
24				"		"		"		"	
25				"		"		"		"	

SURVEY *Bellevue Highlands (Cont.)*

SECTION _____
TOWNSHIP _____
RANGE _____

MAP RECORDED IN
Map Book _____ Page _____

Form No. 4
Manufactured by Roberts & Son, B'ham

Lot	Notes	Improvements	Value	1916	Value	1917	Value	1918	Value	1919	Value
26	35			Forman C.M.		Forman C.M.		Johnson J.F.		Cohen T. 93	5
27				Forman L.J.		" L.J.		Parr P.P.		Parr P.P. 1920	Free Turnover
28				"		" L.J.		Parr P.P.		Parr P.P. 1920	Free Turnover
29				Bellevue Highlands Co.		Bellevue Highlands Co.		Bellevue Highlands Co.		Bellevue Hg Co.	
30				"		"		"		"	
31				"		"		"		"	
1	36			"		"		"		"	
2				"		"		"		"	
3				"		"		"		"	
4				"		"		"		"	
5				"		"		"		"	
6				"		"		"		"	
7				"		"		"		"	
8				"		"		"		"	
9				"		"		"		"	
10				"		"		"		"	
11				"		"		"		"	
12				"		Bellevue Highlands Co.		"		"	
13				Kyle R.B.		Kyle R.B.		Kyle R. 93		Kyle R.B.	1920
14				"		"		" " "		Kyle R.B.	1920
15				Bellevue Highlands Co.		Bellevue Highlands Co.		Bellevue Highlands Co.		Bellevue Hg Co.	
16				"		"		"		"	
17				"		"		"		"	
18				"		Kyle T.B.		Kyle T.B.		Kyle T.B.	1920
19				"		Kyle T.B.		Kyle T.B.		Kyle T.B.	1920
20				Bellevue Highlands Co.		"		Dutton G.T.		Dutton G.T.	1920
21				"		"		Dutton G.T.		Dutton G.T.	1920
22				"		Kyle T.B.		Kyle T.B.		Kyle T.B.	1920
23				"		Kyle T.B.		Kyle T.B.		Kyle T.B.	1920
1	37			Bellevue Highlands Co.		Bellevue Highlands Co.		Bellevue Highlands Co.		Myrick G.H. 1920	J.P. McChesney
2				"		"		"		"	1920
3				"		"		Bellevue Hg Co.		Bellevue Hg Co.	1920
4				"		"		"		Ramsay W.F. 1920	Mrs. Frank
5				"		"		"		Bellevue Hg Co.	1920
6				"		"		"		"	1920 Mrs. Frank
7				"		"		"		"	1920 Mrs. Frank
8				"		Bellevue Highlands Co.		"		"	1920 Mrs. Frank
9				Elliott Mrs. N.H.		Elliott Mrs. N.H.		Elliott Mrs. N.H.		Elliott Mrs. N.H.	1920
10				Kyle R.B.		Kyle R.B.		Kyle R.B.		Kyle R.B. = Ramsay W.F.	1920 Mrs. Frank
11				"		"		"		Bellevue Hg Co.	1920
12				Kyle R.B.		Kyle R.B.		Kyle R. 93		Kyle R.B.	1920
13				Elliott Mrs. N.H.		Elliott Mrs. N.H.		Elliott Mrs. N.H.		Elliott Mrs. N.H.	1920
14				"		"		"		Bellevue Hg Co.	
15				"		"		Kyle T.B.		Kyle T.B.	1920
16				"		"		"		Kyle T.B.	1920
17				"		"		"		Bellevue Hg Co.	

SURVEY *Belleme Highlands (cont.)*

SECTION _____

TOWNSHIP _____

RANGE _____

MAP RECORDED IN _____

Map Book _____ Page _____

 Form No. 4
 Manufactured by Roberts & Son, B'ham.

Lot	Pages Block	Improvements	Value	1916	Value	1917	Value	1918	Value	1919	Value
18	37										
19				Hyle R. B.		Hyle R. B.		Hyle R. B.		Hyle R. B.	
20				Elliott Mrs W. H.		Elliott Mrs Rena H.		Elliott Mrs Rena H.		Elliott Mrs Rena H.	1920
21				Belleme Highlands Co		Belleme Highlands Co		Belleme Hg Co		Belleme H. Co	1920 Mail Book
22				"		"		"		"	1920 " "
23				"		"		"		"	
24				"		"		"		"	
25				"		"		"		"	
26				"		"		"		"	
27				"		"		"		"	
28				"		"		"		"	
29				"		"		"		"	
30				"		"		"		"	
1	38			Woodliff A. W.		Woodliff A. W.		Woodliff A. W.		Woodliff A. W.	1920
2				"		"		"		Woodliff A. W.	1920
3				Elliott Mrs W. H.		Elliott Mrs Rena H.		Elliott Mrs Rena H.		Elliott Mrs Rena H.	1920
4				Hyle R. B.		Hyle R. B.		Hyle R. B.		Hyle R. B.	1920
5				"		"		Hyle R. B.		Hyle R. B.	1920
6				Smith Mrs R. H.		Smith Mrs R. H.		Smith Mrs R. H.		Smith Mrs R. H.	1920
7				Belleme Highlands Co		Belleme Highlands Co		Belleme Hg Co		Belleme Hg Co	
8				"		"		"		"	
9				Smith Mrs R. H.		Smith Mrs R. H.		Smith Mrs R. H.		Smith Mrs R. H.	1920
10				Belleme Highlands Co		Hart Mrs Louie		Hart Mrs Louie		Belleme H. Co.	1920 Mail Book
11				"		"		"		"	1920 7715 Hart
12				"		"		"		"	1920 Mail Book
13				"		"		Hart Mrs Louie		Hart Mrs Louie	1920
14				"		"		Belleme Hg Co		Belleme Hg Co	1920 Mail Book
15				Smith Mrs R. H.		Smith Mrs R. H.		Smith Mrs R. H.		Smith Mrs R. H.	1920
16				Belleme Highlands Co		Hart Mrs Louie		Belleme Hg Co		Belleme H. Co.	1920 Mail Book
17				"		Belleme Highlands Co		"		"	
18				Woodliff A. W.		Woodliff A. W.		Woodliff A. W.		Woodliff A. W.	1920
19				"		"		"		Woodliff A. W.	1920
20				Belleme Highlands Co		Belleme Highlands Co		Hagin John T.		Hagin John T.	1920
21				"		"		"		"	1920
22				"		"		Belleme Hg Co		Myrick Ed	
23				"		"		"		Myrick Ed	
24				"		"		"		Belleme Hg Co	
25				"		"		"		"	
26				"		"		"		"	
27				"		"		Belleme Hg Co		Belleme H. Co.	
28				"		"		"		"	
29				"		"		"		"	
30				"		"		"		"	
31				"		"		"		"	
32				Woodliff A. W.		Woodliff A. W.		Woodliff A. W.		Woodliff A. W.	1920

SURVEY *Belleme Highlands (Cont)*

SECTION _____
TOWNSHIP _____
RANGE _____

MAP RECORDED IN
Map Book _____ Page _____

Form No. 4
Manufactured by Roberts & Son, B'ham

Lot	Block	Improvements	Value	1916	Value	1917	Value	1918	Value	1919	Value
1	39			<i>Belleme Highlands</i>		<i>Belleme Highlands Co</i>		<i>Belleme Highlands Co</i>		<i>Belleme H. Co.</i>	
2				"		"		"		"	
3				"		"		"		"	
4				"		"		"		"	
5				"		"		"		"	
6				"		"		"		"	
7				"		"		"		"	
8				"		"		"		"	
9				"		"		"		"	
10				"		"		"		"	
11				"		"		"		"	
12				"		"		"		"	
13				"		"		"		"	
14				"		"		"		"	
15				"		"		"		"	
16				"		"		"		"	
17	40			"		"		"		"	
18				"		"		"		"	
19				"		"		"		"	
20				"		"		"		"	
21				"		"		"		"	
22				"		"		"		"	
23				"		"		"		"	
24				"		"		"		"	
25				"		"		"		"	
26				"		"		"		"	
27				"		"		"		"	
28				"		"		"		"	
29				"		"		"		"	
30				"		"		"		"	
31				"		"		"		"	
32				"		"		"		"	
33				"		"		"		"	
34				"		"		"		"	
35				"		"		"		"	
36				"		"		"		"	
37				"		"		"		"	
38				"		"		"		"	
39				"		"		"		"	
40				"		"		"		"	
41				"		"		"		"	
42				"		"		"		"	
43				"		"		"		"	
44				"		"		"		"	
45				"		"		"		"	
46				"		"		"		"	
47				"		"		"		"	
48				"		"		"		"	
49				"		"		"		"	
50				"		"		"		"	
51				"		"		"		"	
52				"		"		"		"	
53				"		"		"		"	
54				"		"		"		"	
55				"		"		"		"	
56				"		"		"		"	
57				"		"		"		"	
58				"		"		"		"	
59				"		"		"		"	
60				"		"		"		"	
61				"		"		"		"	
62				"		"		"		"	
63				"		"		"		"	
64				"		"		"		"	
65				"		"		"		"	
66				"		"		"		"	
67				"		"		"		"	
68				"		"		"		"	
69				"		"		"		"	
70				"		"		"		"	
71				"		"		"		"	
72				"		"		"		"	
73				"		"		"		"	
74				"		"		"		"	
75				"		"		"		"	
76				"		"		"		"	
77				"		"		"		"	
78				"		"		"		"	
79				"		"		"		"	
80				"		"		"		"	
81				"		"		"		"	
82				"		"		"		"	
83				"		"		"		"	
84				"		"		"		"	
85				"		"		"		"	
86				"		"		"		"	
87				"		"		"		"	
88				"		"		"		"	
89				"		"		"		"	
90				"		"		"		"	
91				"		"		"		"	
92				"		"		"		"	
93				"		"		"		"	
94				"		"		"		"	
95				"		"		"		"	
96				"		"		"		"	
97				"		"		"		"	
98				"		"		"		"	
99				"		"		"		"	
100				"		"		"		"	
101				"		"		"		"	
102				"		"		"		"	
103				"		"		"		"	
104				"		"		"		"	
105				"		"		"		"	
106				"		"		"		"	
107				"		"		"		"	
108				"		"		"		"	
109				"		"		"		"	
110				"		"		"		"	
111				"		"		"		"	
112				"		"		"		"	
113				"		"		"		"	
114				"		"		"		"	
115				"		"		"		"	
116				"		"		"		"	
117				"		"		"		"	
118				"		"		"		"	
119				"		"		"		"	
120				"		"		"		"	
121				"		"		"		"	
122				"		"		"		"	
123				"		"		"		"	
124				"		"		"		"	
125				"		"		"		"	
126				"		"		"		"	
127				"		"		"		"	
128				"		"		"		"	
129				"		"		"		"	
130				"		"		"		"	
131				"		"		"		"	
132				"		"		"		"	
133				"		"		"		"	
134				"		"		"		"	
135				"		"		"		"	
136				"		"		"		"	
137				"		"		"		"	
138				"		"		"		"	
139				"		"		"		"	
140				"		"		"		"	
141				"		"		"		"	
142				"		"		"		"	
143				"		"		"		"	
144				"		"		"		"	
145				"		"		"		"	
146				"		"		"		"	
147				"		"		"		"	
148				"		"		"		"	
149				"		"		"		"	
150				"		"		"		"	
151				"		"		"		"	
152				"		"		"		"	
153				"		"		"		"	
154				"		"		"		"	
155				"		"		"		"	
156				"		"		"		"	
157				"		"		"		"	
158				"		"		"		"	
159				"		"		"		"	
160				"		"		"		"	
161				"		"		"		"	
162											

SURVEY *Bellevue Highlands (Cont.)*

SECTION _____
TOWNSHIP _____
RANGE _____

MAP RECORDED IN _____
Map Book _____ Page _____

Form No. 4
Manufactured by Roberts & Son, B'ham

Lot	Block	Improvements	Value	1916	Value	1917	Value	1918	Value	1919	Value
8	41			Bellevue Highlands		Bellevue Highlands Co		Hager John T			
9				"		"		Peper O B		Peper O B	
10				"		Hart Mrs Louie		Hart Mrs Louie		Hart Mrs Louie 1920	
11				"		"		"		Hart Mrs Louie 1920	
12				Elliott Mrs N.H.		Elliott Mrs Nena St		Elliott Mrs Nena St		Elliott Mrs Nena St 1920	
13				Bellevue Highlands Co		Bellevue Highlands Co		Bellevue Hgls Co		Sitz Hardware Co	
1	42	1/2 (for 1914)	100	Bruce Mrs Louie		Bruce Mrs L E		Bruce Mrs L E		Bruce Mrs Louisa E 1920	
2		1/2 (for 1914)	100	Bruce Mrs Louie		Bruce Mrs L E		Bruce Mrs L E		Bruce Mrs Louisa E 1920	
3		✓	50	Bloch Mrs Inger		Bloch Mrs Inger		Bloch Mrs Inger		Bloch Mrs Inger 1920	
4		✓	50	"		"		Bloch Mrs Inger		Bloch Mrs Inger 1920	
5				Bellevue Highlands		Bellevue Highlands Co		Bellevue Hgls Co		Bellevue Hg Co	
6				"		"		"		"	
7				Rainey L B		Rainey L B		Rainey L B		Rainey L B 1920	
8				"		"		"		Rainey L B 1920	
9				Smith A G		Smith A G		Smith A G		Smith A G 1920	
10				"		Smith A G		Smith A G		" 1920	
11				Kyle R B		Kyle R B		Kyle R B		Kyle R B 1920	
12				Smith Mrs R.H.		Smith Mrs R.H.		Smith Mrs R.H.		Smith Mrs R.H. 1920	
13										Bellevue Hg Co	
14										"	
15				Kyle R B		Kyle R B		Kyle R B		Kyle R B 1920	
16				"		"		"		" 1920	
17				"		"		"		" 1920	
18				Bellevue Highlands Co		Bellevue Highlands Co		Bellevue Hgls Co		Bellevue H Co	
19				"		"		"		"	
20				"		"		"		"	
1	43			Lister John P		Lister John P		Lister John P		Lister John P 1920	
2				"		"		"		" 1920	
3				"		"		"		" 1920	
4				Bellevue Highlands Co		Bellevue Highlands Co		Bellevue Hgls Co		Sitz Hdw. Co	
5								"		"	
6								"		"	
7		✓		Bellevue Highlands Co Rainey L B		Bellevue Highlands Co Rainey L B		"		Bellevue H. Co.	
8		✓		Bellevue Highlands Co Rainey L B		Bellevue Highlands Co Rainey L B		"		"	
9				Bellevue Highlands Co		Bellevue Highlands Co		"		"	
10				"		"		"		1920 Marshall 1920 " " "	
11				Kyle R B		"		"		"	
12										Bellevue Hg Co	
13				Elliott Mrs N.H.		Elliott Mrs Nena St		Elliott Mrs Nena St		Elliott Mrs Nena St 1920	
14				Kyle R B		Kyle R B		Kyle R B		Kyle R B 1920	
15				Smith Mrs R.H.		Smith Mrs R.H.		Smith Mrs R.H.		Smith Mrs R.H. 1920	
16				Lister John P		Lister John P		Lister John P		Lister John P 1920	
17				"		"		"		" 1920	
1	44			Bellevue Highlands Co		Bellevue Highlands Co		Bellevue Hgls Co		Bellevue Hg Co	
2				"		"		"		"	
3				"		"		"		"	

SURVEY *Belleme Highlands (Cont)*

SECTION _____

MAP RECORDED IN _____

TOWNSHIP _____

RANGE _____

Map Book _____

Page _____

 Form No. 4
 Manufactured by Roberts & Son, B'ham

Lot	Block	Improvements	Value	1916	Value	1917	Value	1918	Value	1919	Value
4	44			<i>Belleme Highlands Co</i>		<i>Belleme Highlands Co</i>		<i>Belleme Hg's Co</i>		<i>Belleme Hg Co</i>	
5				"		"		"		"	
6				"		"		"		"	
7				"		"		"		"	
8		<i>Woodliff A W</i>		<i>Woodliff AW</i>		<i>Woodliff AW</i>		<i>Woodliff AW</i>		<i>Woodliff AW</i>	
9				<i>Belleme Highlands Co</i>		<i>Belleme Highlands Co</i>		<i>Belleme Hg's Co</i>		<i>Belleme H. Co.</i>	
10				"		"		"		"	
11				"		"		"		"	
12				"		"		"		"	
13				"		"		"		"	
14				"		"		"		<i>Bitz Hair Co.</i>	
15				"		"		"		"	
16				"		"		"		"	
17				"		"		"		"	
18		<i>Woodliff A. W.</i>		<i>Woodliff AW</i>		<i>Woodliff AW</i>		<i>Woodliff AW</i>		<i>Woodliff AW</i>	
19				<i>Belleme Highlands Co</i>		<i>Belleme High. Co</i>		<i>Belleme Hg's Co</i>		<i>Belleme H. Co.</i>	
1	45			"		"		"		"	
2				"		"		"		"	
3				"		"		"		"	
4				"		"		"		"	
5				"		"		"		"	
6				"		"		"		"	
7				"		"		"		"	
8				"		"		"		"	
9		<i>Bowman Tom B.</i>		<i>Bowman T B</i>		<i>Bowman T B</i>		<i>Bowman T B</i>		<i>Bowman Tom B 1920</i>	
10		<i>Foster Mrs C Wilson</i>		<i>Foster Mrs Carol W</i>		<i>Foster Mrs Carol W</i>		<i>Foster Mrs Carol W</i>		<i>Belleme H. Co.</i>	
11				<i>Belleme Highlands Co</i>		<i>Belleme High. Co</i>		<i>Belleme Hg's Co</i>		"	
12				"		"		"		"	
13				"		"		"		"	
14				"		"		"		"	
15				"		"		"		"	
16	✓	<i>Cumming Mrs W</i>		<i>Cumming Mrs W</i>		<i>Cumming Mrs W</i>		<i>Anderson J P Hrs 27</i>		<i>Anderson J P 27</i>	
17	✓	<i>Cumming Mrs W</i>	100	<i>Cumming Mrs W</i>		<i>Cumming Mrs W</i>		<i>Anderson J P Hrs 27</i>		<i>Anderson J P 27</i>	
18	✓	<i>Ballard Dr Ira C</i>	100	<i>Ballard Dr Ira C</i>		<i>Ballard Dr Ira C</i>		<i>Ballard Dr Ira C</i>		<i>Ballard Dr Ira C</i>	
19		<i>Owens T. P.</i>		<i>Owens T. P.</i>		<i>Owens T. P.</i>		<i>Guggs T C</i>		<i>Guggs T C 1920</i>	
20		"		"		<i>Cumming Mrs W</i>		<i>Cumming Mrs J</i>		<i>Cumming Mrs J 1920</i>	
21		"	400	"		<i>Cumming Mrs W</i>		<i>Cumming Mrs Isabel</i>		<i>Cumming Mrs J 1920</i>	
22	✓	<i>Loyd M J</i>	25	<i>Loyd M J</i>		<i>Loyd M J</i>		<i>Loyd M J</i>		<i>Loyd M J 1920</i>	
23				<i>Belleme Highlands Co</i>		<i>Belleme High Co</i>		<i>Belleme Hg's Co</i>		<i>Belleme Highlands Co</i>	
24				"		"		"		<i>Belleme Hg Co</i>	
1	46			<i>State Mutual Life Ins Co</i>		<i>State Mutual L Ins Co</i>				<i>Reich a Trust</i>	
2				"		"				"	
3				"		"				"	
4				"		"				"	
5				"		"		<i>Foster Mrs C W</i>		<i>" = Foster Mrs C W</i>	
6				"		"				"	

SURVEY *Belleme Highlands (Cont)*

SECTION _____

TOWNSHIP _____

RANGE _____

MAP RECORDED IN

Map Book _____ Page _____

Form No. 4
Manufactured by Roberts & Son, B'ham

Lot	Improvements	Value	1916	Value	1917	Value	1918	Value	1919	Value
7	<i>46</i>		<i>State Mutual Life Ins Co</i>		<i>State Mutual L. Ins Co</i>				<i>Rich A. P. Ins.</i>	
8			"		"				"	
9			"		"				"	
10			<i>Kyle Mrs S. H.</i>		<i>Kyle Mrs S. H.</i>		<i>Kyle Mrs S. H.</i>		<i>Kyle Mrs S. H.</i>	<i>1920</i>
11			<i>State Mutual Life Ins Co</i>		<i>State Mutual L. Ins Co</i>				<i>Rich A. P. Ins.</i>	
12			"		"				"	
13			"		"				"	
14			"		"				"	
15			"		"				"	
16			"		"				"	
17			"		"				"	
18			"		"				"	
19			"		"				"	
20			"		"				"	
21			"		"				"	
22			"		"				"	
23			"		"				"	
24			"		"				"	
25			"		"				"	
1	<i>47</i>		<i>Belleme Highlands Co</i>		<i>Belleme Highlands Co</i>		<i>Belleme Hqs Co</i>		<i>Belleme Highlands Co</i>	
2			"		"		"		"	
3			<i>Logan D. H.</i>		"		"		"	
4			<i>Belleme Highlands Co</i>		<i>Belleme Highlands Co</i>		"		"	
5			"		"		"		"	
6			"		"		"		"	
7			"		"		"		"	
8			"		"		"		"	
9			"		"		"		"	
10			"		"		"		"	
11			"		"		"		"	
12			"		"		"		"	
13			"		"		"		"	
14			"		"		"		"	
15			"		"		"		"	
16			"		"		"		"	
17			"		"		"		"	
18			"		"		"		"	
19			"		"		"		"	
20			"		"		"		"	
21			"		"		"		"	
22			"		"		"		"	
23			"		"		"		"	
24			"		"		"		"	
25			"		"		"		"	
26			"		"		"		"	
27			"		"		"		"	

SURVEY *Belleme Highlands add. (Cont)*

SECTION _____

MAP RECORDED IN _____

TOWNSHIP _____

RANGE _____

Map Book _____ Page _____

 Form No. 4
 Manufactured by Roberts & Son, B'ham

Lot	Acres	Improvements	Value	1916	Value	1917	Value	1918	Value	1919	Value
28	47			<i>Belleme Highlands Co</i>		<i>Belleme Hqs. Co</i>		<i>Belleme Hqs Co</i>		<i>Belleme H. Co.</i>	
29				"		"		"		"	
30				"		"		"		"	
31				"		"		"		"	
32				"		"		"		"	
33				"		"		"		"	
34				"		"		"		"	
35				"		"		"		"	
36				"		"		"		"	
37				"		"		"		"	
38				"		"		"		"	
39				"		"		"		"	
40				"		"		"		"	
41				"		"		"		"	
42				"		"		"		"	
43				"		"		"		"	
44				"		"		"		"	
45				"		"		"		"	
46				"		"		"		"	
47				"		"		"		"	
48				"		"		"		"	
49				"		"		"		"	
50				"		"		"		"	
51				"		"		"		"	
52				"		"		"		"	
53				"		"		"		"	
54				"		"		"		"	
55				"		"		"		"	
56				"		"		"		"	
57				"		"		"		"	
58				"		"		"		"	
59				"		"		"		"	
60				"		"		"		"	
61				"		"		"		"	
62				"		"		"		"	
63				"		"		"		"	
64				"		"		"		"	
65				"		"		"		"	
66				"		"		"		"	
67				"		"		"		"	
68				"		"		"		"	
69				"		"		"		"	
70				"		"		"		"	
71				"		"		"		"	
72				"		"		"		"	
73				"		"		"		"	

SURVEY *Belleme Highlands Add. (Cont.)*

SECTION _____

TOWNSHIP _____

RANGE _____

MAP RECORDED IN _____

Map Book _____ Page _____

Form No. 4
Manufactured by Roberts & Son, B'ham

Lot	Acres	Improvements	Value	1916	Value	1917	Value	1918	Value	1919	Value
74	4.7			<i>Belleme Highlands Co</i>		<i>Belleme Highlands Co</i>		<i>Belleme Hglds Co</i>		<i>Belleme Highlands Co</i>	
75				"		"		"		"	
76				"		"		"		"	
77				"		"		"		"	
78				"		"		"		"	
79				"		"		"		"	
80				"		"		"		"	
81				"		"		"		"	
82				"		"		"		"	
83				"		"		"		"	
84				"		"		"		"	
85				"		"		"		"	
86				"		"		"		"	
87				"		"		"		"	
88				"		"		"		"	
89				"		"		"		"	
90				"		"		"		"	
91				"		"		"		"	
92				"		"		"		"	
93				"		"		"		"	
94				"		"		"		"	
95				"		"		"		"	
96				"		"		"		"	
97				"		"		"		"	
98				"		"		"		"	
99				"		"		"		"	
1	4.8			"		"		"		"	
2				"		"		"		"	
3				"		"		"		"	
4				"		"		"		"	
5				"		"		<i>Belleme Hg Co</i>		<i>Myrick JH</i>	1920
6				"		"		"		"	1920
7				"		"		"		"	1920
8				"		"		<i>Devine & A</i>		<i>Devine & A</i>	1920
1	4.9			"		<i>Hill J. F.</i>		<i>Hill J. F.</i>		<i>Hill J. F.</i>	1920
2				"		<i>Ashley John F.</i>		<i>Ashley John F.</i>		<i>Ashley John F.</i>	
3				"		<i>ashley john F</i>		"		"	
4				"		<i>ashley john F.</i>		"		"	
5				<i>Belleme Highlands Co</i>		<i>Belleme Highlands Co</i>		<i>Belleme Hg Co</i>		<i>Belleme Highlands Co</i>	
6				"		"		"		"	
7				"		"		"		"	
8				"		"		"		"	
9				"		"		"		"	
10				"		"		"		"	
11				"		"		"		"	
12				"		"		"		"	

SURVEY *Belleme Highlands (Cont.)*

SECTION _____
 TOWNSHIP _____
 RANGE _____

MAP RECORDED IN
 Map Book _____ Page _____

Form No. 4
 Manufactured by Roberts & Son, B'ham

Lot	Acres	Improvements	Value	1916	Value	1917	Value	1918	Value	1919	Value
12	49			<i>Belleme Highlands</i>		<i>Belleme Highlands Co</i>		<i>Belleme Hqs Co</i>		<i>Belleme H Co</i>	
13				"		"		"		"	
14				"		"		"		"	
15				"		"		"		"	
16				"		"		"		"	
17				"		"		"		"	
18				"		"		"		"	
19				"		"		"		"	
20				"		"		"		"	
21				"		"		"		"	
22				"		"		"		"	
23				"		"		"		"	
24				"		"		"		"	
25				"		"		"		"	
26				"		"		"		"	
27				"		"		"		"	
28				"		"		"		"	
29				"		<i>Ashley John T.</i>		<i>Ashley John T.</i>		<i>Ashley John T.</i>	
1	50			"		<i>Belleme Hqs Co</i>		<i>Belleme Hqs Co</i>		<i>Belleme Highlands Co</i>	
1	51			"		"		"		"	
2				"		"		"		"	
3				"		"		"		"	
4				"		"		"		"	
5				"		"		"		"	
6				"		"		"		"	
7				"		"		"		"	
8				"		"		"		"	
9				"		"		"		"	
10				"		"		"		"	

SURVEY *Glenn Iris Addition*
To Highland Park Add.

SECTION 32
 TOWNSHIP 11
 RANGE 6
 MAP RECORDED IN
 Map Book 13 Page 217

Form No. 4
 Manufactured by Roberts & Son, D'ham

Lot	Block	Improvements	Value	1916	Value	1917	Value	1918	Value	1919	Value
	<i>E</i>					<i>North Ala Real Est Co</i>					
1						"		<i>Smith Norwood</i>		<i>Smith Norwood</i>	
2						"		<i>Smith Norwood</i>		<i>Smith Norwood</i>	
3						"		"		<i>Smith Norwood</i>	<i>1920 Miss Fannie J. Jordan</i>
4						"		<i>Smith Norwood</i> <i>Jones J. Will</i>		<i>Jones J. Will</i>	
7						<i>North Ala Real Est Co</i>		<i>Jordan E. G.</i> <i>Smith Norwood</i>		<i>Jordan E. G.</i>	<i>1920</i>
8						<i>Jordan Miss Fannie</i>		<i>Jordan Miss Fannie</i> <i>Smith Norwood</i>		<i>Jordan Miss Fannie</i>	<i>1920</i>
9						<i>Jordan Miss Fannie</i>		<i>Jordan Miss Fannie</i> <i>Smith Norwood</i>		"	<i>1920</i>
1	<i>G</i>					<i>North Ala Real Est Co</i>				<i>Smith Norwood</i>	<i>1920</i>
2						"				"	
3						"				"	
4						"				"	
5						"				"	
6						"				"	
7						"				"	
8						"				"	
9						"				"	
10						"				"	
11						"				"	<i>1920 S. J. Jordan</i>
12						"				"	<i>1920</i>
13						"				"	
14						"				<i>Steel Geo W</i>	<i>1920</i>
15						"		<i>Steel Geo W</i> <i>Smith Norwood</i>		"	
16						"		<i>Steel Geo W</i> <i>Smith Norwood</i>		"	
17						"		"		"	
18						"		"		"	
20		<i>Private</i>				<i>North Ala Real Est Co</i>				<i>Smith Norwood</i>	
21						<i>Jordan E. D.</i>		<i>Jordan E. D.</i> <i>Smith Norwood</i>		<i>Jordan E. D.</i>	<i>1920 S. J. Jordan</i>
1	<i>J</i>					<i>North Ala Real Est Co</i>				<i>Smith Norwood</i>	<i>1920</i>
2						"				"	
3						"				"	
4						"				"	
5						"				"	
6						"				"	
7						"				"	
8						"				"	

See next page for B "H"

SURVEY *Chandler East Gadsden*

SECTION _____

TOWNSHIP _____

RANGE _____

MAP RECORDED IN _____

Map Book _____ Page _____

 Form No. 4
 Manufactured by Roberts & Son, B'ham

Lot	Acres <i>Block</i>	Improvements	Value	1916	Value	1917	Value	1918	Value	1919	Value
1				<i>Chandler Wm</i>		<i>Chandler Wm</i>		<i>Chandler Wm</i>		<i>Chandler Wm</i>	
2				"		"		"		"	
3				"		"		"		"	
4				"		"		"		"	
5				"		"		"		"	
6				"		"		"		"	
7				"		"		"		"	
8				"		"		"		"	
9				"		"		"		"	
10				"		"		"		"	
11				"		"		"		"	
12				"		"		"		"	
13				"		"		"		"	
14				<i>Motley Geo D</i>		<i>Motley Geo D</i>		<i>Motley Geo D</i>		<i>Motley Geo D</i>	
15				<i>Chandler Wm</i>		<i>Chandler Wm</i>		<i>Chandler Wm</i>		<i>Chandler Wm</i>	
16				"		"		"		"	
17				"		"		"		"	
18				"		"		"		"	
19				<i>Adams W D</i>		<i>Adams W D</i>		<i>Adams W D</i>		<i>Adams W A</i>	
20				"		"		<i>Adams W D</i>		<i>Adams W A</i>	
21				<i>Dismukes Mrs Etta</i>		<i>Dismukes Mrs Etta</i>		<i>Dismukes Mrs Etta</i>		<i>Dismukes Mrs Etta</i>	
22				<i>Chandler Wm</i>		<i>Chandler Wm</i>		<i>Chandler Wm</i>		<i>Chandler Wm</i>	
23				"		"		"		"	

SURVEY *Councilman East Gadsden*

SECTION _____

MAP RECORDED IN _____

TOWNSHIP _____

Map Book _____ Page _____

Form No. 4
Manufactured by Roberts & Son, B'ham

Lot	Block	Improvements	Value	1916	Value	1917	Value	1918	Value	1919	Value
1	1			LeFevre E.P.		Jackson Viola LeFevre E.P.		Jackson Viola LeFevre E.P.	26	Jackson Viola LeFevre E.P.	
2				"		"		Prochiron W.A.		Prochiron W.A.	
3				"		"		LeFevre E.P.		LeFevre E.P.	1920
4				"		"		" " Hughes Lee 26		"	1920 1920 Jackson
5				" J. (Fr. 1915-1916) " Sammons J.C."		Sammons J.C. Henry Mitchell LeFevre E.P.		Sammons J.C.		" Sammons J.C. 1920	
6				"		"		LeFevre E.P.		LeFevre E.P.	
7				"		"		Quinn John "C"		Quinn John "C"	
8				Powers J.H. "C" LeFevre E.P.		LeFevre E.P.		Powers J.H. LeFevre E.P.		LeFevre E.P. = Powers J.H. "C"	
9				Powers J.H. "C"		"		" Powers J.H."		"	
10				"		"		"		"	
11				Hammond and Oscar LeFevre E.P.		" = Deans W.P.		Hammond Orrif.		Hammond Oscar wife	
12				Hammond Oscar wife		"		LeFevre E.P.		LeFevre E.P.	
13				LeFevre E.P.		" = Deans W.P.		"		"	1920
14				Hagler Lee		Hagler Lee		Hughes Lee		Hagler Lee	
15				Mills Nannie "C"		Mills Nannie "C"		Mills Nannie 26		Miller Nannie	
16				Perry Elliott "C"		Perry Elliott LeFevre E.P.		Perry Elliott 26 LeFevre E.P.		Perry Elliott LeFevre E.P.	
17				"		"		"		"	1920
18				LeFevre E.P.		"		"		"	
19				" = Nobles Martha		" = Nobles Martha "C"		Noble Martha Ann		Noble Martha Ann 1920	
20				" = Nobles Martha		"		LeFevre E.P.		LeFevre E.P.	1920
21				" = Dancy Nina		Dancy Nina LeFevre E.P.		Dancy Nina "C"		Dancy Nina 1920	
22				"		Dancy Nina LeFevre E.P.		Dancy Nina "C"		LeFevre E.P.	1920
23	2			" Redick N.H. "C"		Redick N.H. "C"		Redick N.H. "C"		Redick N.H.	1920
2				"		LeFevre E.P.		LeFevre E.P.		LeFevre E.P.	
3				"		McCoy "C" Hattie		McCoy Hattie "C"		McCoy Hattie 1920	
4				"		LeFevre E.P.		LeFevre E.P.		LeFevre E.P.	1920
5				Byers Fannie "C"		Byers Fannie "C"		Byers Fannie "C"		Byers Fannie "C"	
6				"		LeFevre E.P.		LeFevre E.P.		LeFevre E.P.	
7				Quinn John		Byers Fannie "C"		Byers Fannie "C"		Byers Fannie "C"	
8				"		LeFevre E.P.		LeFevre E.P.		LeFevre E.P.	
9				"		1917-1917 Luetta Kyle		Kyle Luetta "C"		"	1920
10				"		"		"		"	1920 E.P. LeFevre
11				Deans W.P.		Deans W.P.		Deans W.P. H.C. W.P.		Deans W.P. H.C. W.P.	
12				"		"		"		"	
13				"		"		"		"	

SURVEY *Elmwood - East Gadsden*

SECTION _____

TOWNSHIP _____

RANGE _____

MAP RECORDED IN _____

Map Book _____ Page _____

 Form No. 4
 Manufactured by Roberts & Son, B'ham

Lot	Block	Improvements	Value	1916	Value	1917	Value	1918	Value	1919	Value
1	1										
2											
3											
1	2										
2											
3											
4											
5											
6											
7											
8											
9											
10											
11											
12											
1	3										
2											
3											
4											
5											
6											
1	4										
2											
3											
4											
5											
6											
7											
8											
9											
10											
11											
1	5										
2											
3											
4											
5											
6											
7											
8											
9											
10											
11											
12											
13											
14											

Phillips & son

Usry W.R.

Usry W.R.

26

Freeman J. N. 26

Usry W.R.

Usry W.R.

Usry W.R.

Usry W.R.

26

Usry W.R.

Green Mrs Bennie E

Green Mrs Bennie E

Huff F.B. 2129

Huff F.B.

Green J.M.

Usry W.R.

Usry W.R.

Usry W.R.

26

Usry W.R.

Miller Mrs Constance

SURVEY *Elmwood Add. = E Gadsden*

SECTION _____

TOWNSHIP _____

RANGE _____

MAP RECORDED IN _____

Map Book _____ Page _____

 Form No. 4
 Manufactured by Roberts & Son, B'ham

Lot	Block	Improvements	Value	1916	Value	1917	Value	1918	Value	1919	Value
1	12										
2											
3											
4											
5											
6											
7											
8											
9											
10											
11											
12											
13											
14											
1	13										
2											
3											
4											
5											
6											
1	14										
2											
1	15										
2											
3											
4											
5											
6											
7											
8											
9											
10											
11											
12											
13											
14											
1	16										
2											
3											
4											
5											
1	17										
2											
3											

*Mitgell a F
Lewin a*

Mitgelle a F

Mitgell a F

Mitgell a F

" "

" "

SURVEY *Fairhaven Park Add. East Gadsden*

SECTION _____

TOWNSHIP _____

RANGE _____

MAP RECORDED IN

Map Book *13* Page *131*

Form No. 4
Manufactured by Roberts & Son, B'ham

Lot	Block	Improvements	Value	1916	Value	1917	Value	1918	Value	1919	Value
1	1			<i>Hollingsworth Realty Co</i>		<i>Hollingsworth Realty Co</i>		<i>Hollingsworth Realty Co</i>			
2				"		"		"			
3				"		"		"			
4				"		"		"			
5				"		"		"			
6				"		"		"			
7				"		"		"			
8				"		"		"			
9				"		"		"			
10				"		"		"			
11				"		"		"			
12				"		"		"			
13				"		"		"			
14				"		"		"			
15				"		"		"			
16				"		"		"			
17				"		"		"			
18				"		"		"			
19				"		"		"			
20				"		"		"			
21				"		"		"			
22				"		"		"			
23				"		"		"			
24				"		"		"			
25				"		"		"			
26				"		"		"			
27				"		"		"			
28				"		"		"			
1	2			"		"		"			
2				"		"		"			
3				"		"		"			
4				"		"		"			
5				"		"		"			
6				"		"		"			
7				"		"		"			
8				"		"		"			
9				"		"		"			
10				"		"		"			
11				"		"		"			
12				"		"		"			
13				"		"		"			
14				"		"		"			
15				"		"		"			
16				"		"		"			
17				"		"		"			
18				"		"		"			

SURVEY *Fairhaven Part add (Cont)*

SECTION _____
 TOWNSHIP _____
 RANGE _____

MAP RECORDED IN
 Map Book _____ Page _____

Form No. 4
 Manufactured by Roberts & Son, B'ham

Lot	Acres	Improvements	Value	1916	Value	1917	Value	1918	Value	1919	Value
19	2			<i>Tracing, with Realty, Co</i>		<i>Hollingsworth Realty Co</i>		<i>Hollingsworth Realty Co</i>			
20				"		"		"			
21				"		"		"			
22				"		"		"			
23				"		"		"			
24				"		"		"			
25				"		"		"			
26				"		"		"			
27				"		"		"			
28				"		"		"			
1	3			"		"		"			
2				"		"		"			
3				"		"		"			
4				"		"		"			
5				"		"		"			
6				"		"		"			
7				"		"		"			
8				"		"		"			
9				"		"		"			
10				"		"		"			
11				"		"		"			
12				"		"		"			
13				"		"		"			
14				"		"		"			
15				"		"		"			
16				"		"		"			
17				"		"		"			
18				"		"		"			
19				"		"		"			
20				"		"		"			
21				"		"		"			
22				"		"		"			
23				"		"		"			
24				"		"		"			
25				"		"		"			
26				"		"		"			
27				"		"		"			
28				"		"		"			
1	4			"		"		"			
2				"		"		"			
3				"		"		"			
4				"		"		"			
5				"		"		"			
6				"		"		"			
7				"		"		"			
8				"		"		"			

SURVEY *Fair Haven Part (Cont)*

SECTION _____

TOWNSHIP _____

RANGE _____

MAP RECORDED IN _____

Map Book _____ Page _____

 Form No. 4
 Manufactured by Roberts & Son, B'ham

Lot	Block	Improvements	Value	1916	Value	1917	Value	1918	Value	1919	Value
9	4			<i>Hollingsworth Realty Co</i>		<i>Hollingsworth Realty Co</i>		<i>Hollingsworth Realty Co</i>			
10				"		"		"			
11				"		"		"			
12				"		"		"			
13				"		"		"			
14				"		"		"			
15				"		"		"			
16				"		"		"			
17				"		"		"			
18				"		"		"			
19				"		"		"			
20				"		"		"			
21				"		"		"			
22				"		"		"			
23				"		"		"			
24				"		"		"			
25				"		"		"			
26				"		"		"			
27				"		"		"			
28				"		"		"			
1	5			"		"		"			
2				"		"		"			
3				<i>Swall N H</i>		<i>Swall N H</i>		<i>Swall N H</i>		<i>Swall N H</i>	1920
4				<i>Hollingsworth Realty Co</i>		<i>Hollingsworth Realty Co</i>		<i>Hollingsworth Realty Co</i>			
5				"		"		"			
6		<i>va</i>		<i>25 Bailey H. W.</i>		<i>Bailey H. W.</i>		<i>Bailey H. W.</i>		<i>Bailey H. W.</i>	
7				<i>Hollingsworth Realty Co</i>		<i>Hollingsworth Realty Co</i>		<i>Hollingsworth Realty Co</i>			
8				"		"		"			
9				"		"		"			
10				"		"		"			
11				"		"		"			
12				"		"		"			
13				"		"		"			
14				"		"		"			
15				"		"		"			
16				"		"		"			
17				"		"		"			
18				"		"		"			
19				"		"		"			
20				"		"		"			
21				"		"		"			
22				"		"		"			
23				"		"		"			
24				"		"		"			
1	6			<i>Wells Mrs C C</i>		<i>Wells Mrs C C</i>		<i>Wells Mrs C C</i>		<i>Wells Mrs C C</i>	1920
2				<i>Hollingsworth Realty Co</i>		<i>Hollingsworth Realty Co</i>		<i>Hollingsworth Realty Co</i>			

SURVEY Fairhaven Park Cont

SECTION _____
TOWNSHIP _____
RANGE _____

MAP RECORDED IN
Map Book _____ Page _____

Form No. 4
Manufactured by Roberts & Son, B'ham

Lot	Sheet	Improvements	Value	1916	Value	1917	Value	1918	Value	1919	Value
3	6			Hollingsworth Realty Co		Hollingsworth Realty Co		Hollingsworth Realty Co			
4				"		"		"			
5				"		"		"			
6				"		Abernathy 11/17/17		"		Abernathy 11/17/1920	
7				"		Hollingsworth Realty Co		Hollingsworth Realty Co			
8				"		"		"			
9				"		"		"			
10				"		"		"			
11				"		"		"			
12				"		"		"			
13				"		"		"			
14				"		"		"			
15				"		"		"			
16				"		"		"			
17				"		"		"			
18				"		"		"			
19				"		"		"			
20				"		"		"			
21				"		"		"			
22				"		"		"			
23				"		"		"			
24				"		"		"			
1	7			"		"		"			
2				"		"		"			
3				"		"		"			
4		va.	25	Bailey H.M.		Bailey H.M.		Bailey H.M.		Bailey H.M.	
5				Hollingsworth Realty Co		Hollingsworth Realty Co		Hollingsworth Realty Co		Abernathy 11/17/1920	
6				"		"		"			
7				"		"		"			
8				"		"		"			
9				"		"		"			
10				Line Emma J		Line Emma J		Line Emma J		Line Emma J	1920
11				LeFevre E.P.		LeFevre E.P.		LeFevre E.P.		LeFevre E.P.	1920
12				Hollingsworth Realty Co		Hollingsworth Realty Co		Hollingsworth Realty Co			
1	8			"		"		"			
2				"		"		"			
3				"		"		"			
4				"		"		"			
5				"		"		"			
6				"		"		"			
7				"		"		"			
8				"		"		"			
9				"		"		"			
10				"		"		"			
11				"		"		"			
12				"		"		"			

SURVEY *Fairhaven Park (Cont)*

SECTION _____

TOWNSHIP _____

RANGE _____

MAP RECORDED IN

Map Book _____ Page _____

 Form No. 4
 Manufactured by Roberts & Son, B'ham.

Lot	Block	Improvements	Value	1916	Value	1917	Value	1918	Value	1919	Value
1	9			Hollingsworth Pl Co		Hollingsworth Pl Co		Hollingsworth Pl Co			
2				"		"		"			
3				"		"		"			
4				"		"		"			
5				"		"		"			
6				"		"		"			
7				"		"		"			
8				"		"		"			
9				"		"		"			
10				"		"		"			
11				"		"		"			
12				"		"		"			
13				"		"		"			
14				"		"		"			
15				"		"		"			
16				"		"		"			
17				"		"		"			
18				"		"		"			
19				"		"		"			
20				"		"		"			
21				"		"		"			
22				"		"		"			
23				"		"		"			
24				"		"		"			
25				"		"		"			
26				"		"		"			
27				"		"		"			
28				"		"		"			
29				"		"		"			
30				"		"		"			
31				"		"		"			
32				"		"		"			
33				"		"		"			
34				"		"		"			
35				"		"		"			
36				"		"		"			
37				"		"		"			
38				"		"		"			
39				"		"		"			
40				"		"		"			
41				"		"		"			
42				"		"		"			
43				"		"		"			
44				"		"		"			
45				"		"		"			
46				"		"		"			

SURVEY *Fairhaven Part (Cont)*

SECTION _____

MAP RECORDED IN _____

TOWNSHIP _____

RANGE _____

Map Book _____ Page _____

 Form No. 4
 Manufactured by Roberts & Son, B'ham

Lot	Acres	Improvements	Value	1916	Value	1917	Value	1918	Value	1919	Value
1	10			<i>Hollingsworth Realty Co</i>		<i>Hollingsworth Re Co</i>		<i>Hollingsworth Re Co</i>			
2				"		"		"			
3				"		"		"			
4	11			"		"		"			
5				"		"		"			
6				"		"		"			
7				"		"		"			
8				"		"		"			
9				"		"		"			
10				"		"		"			
11				"		"		"			
12				"		"		"			
13				"		"		"			
1	12			"		"		"			
2				"		"		"			
3				"		"		"			
4				"		"		"			
5				"		"		"			
6				"		"		"			
7				"		"		"			
8				"		"		"			
9				"		"		"			
10				"		"		"			
11				"		"		"			
12				"		"		"			
13				"		"		"			
14				"		"		"			
15				"		"		"			
16				"		"		"			
17				"		"		"			
18				"		"		"			
19				"		"		"			
20				"		"		"			
21				"		"		"			
22				"		"		"			
23				"		"		"			
24				"		"		"			
1	13			"		"		"			
2				"		"		"			
3				"		"		"			
4				"		"		"			
5				"		"		"			
6				"		"		"			

SURVEY Fairhaven Park (Cont.)

SECTION _____
 TOWNSHIP _____
 RANGE _____ Map Book _____ Page _____

Form No. 4
 Manufactured by Roberts & Son, B'ham

Lot	Block	Improvements	Value	1916	Value	1917	Value	1918	Value	1919	Value
7	13			Hollingsworth Realty Co		Hollingsworth Pr Co		Hollingsworth Pr Co			
8				"		"		"			
9				"		"		"			
10				"		"		"			
11				"		"		"			
12				"		"		"			
13				"		"		"			
14				"		"		"			
15				Fugatt E. G.		Fugatt E. G.		Fugatt E. G.		Fugatt E. G.	1920
16				Hollingsworth Realty Co		Hollingsworth Pr Co		Hollingsworth Pr Co			
17				Fugatt E. G.		Fugatt E. G.		Fugatt E. G.		Fugatt E. G.	1920
18				Hollingsworth Realty Co		Hollingsworth Pr Co		Hollingsworth Pr Co			
19				"		"		"			
20				"		"		"			
21				"		"		"			
22				"		"		"			
23				"		"		"			
24				"		"		"			
1	14			"		"		"			
2				"		"		"			
3				"		"		"			
4				"		"		"			
5				"		"		"			
6				"		"		"			
7				"		"		"			
8				"		"		"			
9				"		"		"			
10				"		"		"			
11				"		"		"			
12				"		"		"			
13				"		"		"			
14				"		"		"			
15				"		"		"			
16				"		"		"			
17				"		"		"			
18				"		"		"			
19				"		"		"			
20				"		"		"			
21				"		"		"			
22				"		"		"			
23				"		"		"			
24				"		"		"			

SURVEY Glenwood Add. = East Gadsden

SECTION _____
 TOWNSHIP _____
 RANGE _____
 MAP RECORDED IN _____
 Map Book _____ Page _____

Form No. 4
 Manufactured by Roberts & Son, B'ham

Lot	Improvements	Value	1916	Value	1917	Value	1918	Value	1919	Value
1	1		Meharg P.L.M.G. = Clarke Lewis medium		Meharg P.L.M.G.		Meharg P.L.M.G.		Meharg P.L.M.G.	1920
2			"		"		"		"	"
3			"		"		"		"	"
4			"		"		"		"	"
5			"		"		"		"	"
6			"		"		"		"	"
7			"		"		"		"	"
8			"		"		"		"	"
9			"		"		"		"	"
10			"		"		"		"	"
11			"		"		"		"	"
12			"		"		"		"	"
13			"		"		"		"	"
14			Glenwood Land & Imp Co Escaped 1914		Glenwood Land & Imp Co		Glenwood Land & Imp Co		Glenwood Land & Imp Co	1920
15			"		"		"		"	"
16			Meharg P.L.M.G.		Meharg P.L.M.G.		Meharg P.L.M.G.		Meharg P.L.M.G.	1920
17			" = Clarke Lewis M		"		"		"	"
18			"		"		"		"	"
19			"		"		"		"	"
20			"		"		"		"	"
21			"		"		"		"	"
22			"		"		"		"	"
23			"		"		"		"	"
24			"		"		"		"	"
25			Martin J. B.		Martin J. B.		Martin J. B.		Martin J. B.	1920
26			" = Clarke Lewis medium		"		"		"	"
1	2		Clarke Lewis medium Rosenbaum J & B		Rosenbaum J & B		Glenwood Land & Imp Co Rosenbaum J & B		G.P. & Co. Rosenbaum J & B	1920
2			Rosenbaum J & B		"		" = Glenwood Land & Imp Co		" Glenwood Land & Imp Co	1920
3			Rosenbaum J & B		Rosenbaum J & B		" = "		" "	"
4			Rosenbaum J & B		"		" = "		" "	"
5			Rosenbaum J & B		Rosenbaum J & B		" = "		" "	"
6			Rosenbaum J & B		"		" = "		" "	"
7			Rosenbaum J & B		Rosenbaum J & B		" = "		" "	"
8			Rosenbaum J & B		Rosenbaum J & B		" = "		" "	"
9			"		"		" = "		" "	"
10			"		"		" = "		" "	"
11			"		"		" = "		" "	"
12			"		"		" = "		" "	"
13			"		"		" = "		" "	"
14			"		"		" = "		" "	"
15			"		"		" = "		" "	"
16			"		"		" = "		" "	"
17			"		"		" = "		" "	"
18			"		"		" = "		" "	"
19			"		"		" = "		" "	"
20			"		"		" = "		" "	"

SURVEY *Glenwood Add. (Cont.)*

SECTION _____

MAP RECORDED IN _____

TOWNSHIP _____

RANGE _____

Map Book _____ Page _____

Form No. 4
Manufactured by Roberts & Son, B'ham

Lot	Block	Improvements	Value	1916	Value	1917	Value	1918	Value	1919	Value
21	2			Rosenbaum J & B		Rosenbaum J & B		Glenwood L & Imp Co Rosenbaum J & B		Rosenbaum J & B 1920	
22				"		"		" Glenwood L & Imp Co		" Glenwood L & Imp Co	1920
23				"		"		"		"	"
24				"		"		"		"	"
25				"		"		"		"	"
26				"		"		"		"	"
1	3			Blattler Mrs Lena M & B							Blattler Mrs Lena M & B 1920
2											Blattler Mrs Lena M & B 1920
3						Jones R E		Jones R E		Jones R E	1920
4				Brown M L Jones R E		Brown M L		Brown Mrs M L		Brown Mrs M L	1920
5				Brown M L Jones R E		Brown M L		" " "		" " "	1920
6						Jones R E		Jones R E		Jones R E	1920
7				Meharg R L M & B		Meharg R L M & B		Meharg R L M & B		Meharg R L M & B	1920
8				"		"		"		"	"
9				"		"		"		"	"
10				"		"		"		"	"
11				"		"		"		"	"
12				"		"		"		"	"
13				"		"		"		"	"
14				"		"		"		"	"
15				"		"		"		"	"
16				"		"		"		"	"
17				"		"		"		"	"
18				"		"		"		"	"
19				"		"		"		"	"
20				"		"		"		"	"
21				Jones R E		Jones R E		Jones R E		McDuffie J F	
22				"		"		"		Jones R E	1920
23				"		"		"		"	1920
24				"		"		"		"	1920
25				Meharg R L M & B		Meharg R L M & B		Meharg R L M & B		Meharg R L M & B	1920
26				Jones R E		Jones R E		Jones R E		Jones R E	1920
1	4			Levi L		Levi L		Levi L		Levi L	1920
2				Blattler Mrs Lena M & B		Glenwood L & Imp Co		Glenwood Land & Imp Co		Glenwood Land & Imp Co	1920
3				Brown Mattie Lee		Brown M L		Brown Mrs M L		Brown Mrs M L	1920
4				Blattler Mrs Lena M & B Meharg R L M & B		Meharg R L M & B		Meharg R L M & B		Meharg R L M & B	1920
5				Brown Mattie Lee		Brown M L		Brown Mrs M L		Brown Mrs M L	1920
6				Blattler Mrs Lena M & B Meharg R L M & B		Meharg R L M & B		Meharg R L M & B		Meharg R L M & B	1920
7				" = Blattler Lena		"		"		"	"
8				"		"		"		"	"
9				"		"		"		"	"
10				"		"		"		"	"
11				"		"		"		"	"
12				"		"		"		"	"
13				"		"		"		"	"
14				"		"		"		"	"

SURVEY *Glenwood Add. (Cont.)*

SECTION _____

TOWNSHIP _____

RANGE _____

MAP RECORDED IN _____

Map Book _____ Page _____

Form No. 4
Manufactured by Roberts & Son, B'ham

Lot	Notes	Improvements	Value	1916	Value	1917	Value	1918	Value	1919	Value
15	4			<i>Richard P. L. M. S.</i>		<i>Richard P. L. M. S.</i>		<i>Richard P. L. M. S.</i>		<i>Richard P. L. M. S.</i>	
16				"		"		"		"	
17				"		"		"		"	
18				"		"		"		"	
19				"		"		"		"	
20				"		"		"		"	
21				"		"		"		"	
22				"		"		"		"	
23				"		"		"		"	
24				"		"		"		"	
25				<i>Abramson M.</i>		<i>Abramson M.</i>		<i>Abramson M.</i>		<i>Abramson M.</i>	
26				"		"		<i>Richard P. L. M. S.</i>		<i>Richard P. L. M. S.</i>	
1	5							<i>Rhea Joe</i>		<i>Handley Inv. Co.</i>	<i>1920 for Rhea</i>
2								"		<i>Handley Inv. Co.</i>	<i>1920 for Rhea</i>
3				<i>Brown M. L.</i>		<i>Brown M. L.</i>		<i>Brown M. L.</i>		<i>Brown M. L.</i>	<i>1920</i>
4				<i>Brown M. L.</i>		<i>Glenwood Land & Imp Co</i>		<i>Glenwood Land & Imp Co</i>		<i>Handley Inv. Co.</i>	<i>1920</i>
5				<i>Glenwood Land & Imp Co</i>		<i>Brown M. L.</i>		<i>Glenwood Land & Imp Co</i>		<i>Handley Inv. Co.</i>	<i>1920</i>
6				<i>Glenwood Land & Imp Co</i>		<i>Glenwood Land & Imp Co</i>		"		<i>Handley Inv. Co.</i>	<i>1920</i>
7				"		"		"		<i>Handley Inv. Co.</i>	<i>1920</i>
8				"		"		"		"	
9				"		"		"		"	
10				"		"		"		"	
11				"		"		<i>Rhea Joe (11)</i>		"	<i>1920 for Rhea</i>
12				"		"		"		"	<i>1920</i>
13				"		"		"		"	<i>1920</i>
14				<i>Webster W. O.</i>		<i>Miller Mrs Penelope</i>		<i>Miller Mrs Penelope</i>		<i>Handley Inv. Co.</i>	<i>1920</i>
15				"		"		"		"	
16				"		"		"		"	
17				"		"		"		"	
18				"		"		"		"	
19				"		"		"		"	
20				"		"		"		"	
21				"		"		"		"	
22				"		"		"		"	
23						<i>Glenwood Land & Imp Co</i>		<i>Glenwood Land & Imp Co</i>		<i>Glenwood Land & Imp Co</i>	<i>1920</i>
24				<i>Levine S. J.</i>		<i>Levine S. J.</i>		<i>Levine S. J.</i>		<i>Levine S. J.</i>	<i>1920</i>
25				"		"		"		"	
26				"		"		"		"	
1	6			<i>Charlotte Lora McElroy</i>		<i>Webster W. O.</i>		<i>Handley Inv. Co.</i>		<i>Handley Inv. Co.</i>	
2				"		"		"		"	
3				"		"		"		"	
4				"		"		"		"	
5				"		"		"		"	
6				"		"		"		"	
7				"		"		"		"	
8				"		"		"		"	

SURVEY *Glenwood Addition (Cont)*

SECTION _____

MAP RECORDED IN _____

TOWNSHIP _____

RANGE _____

Map Book _____ Page _____

 Form No. 4
 Manufactured by Roberts & Son, B'ham

Lot	Acres	Improvements	Value	1916	Value	1917	Value	1918	Value	1919	Value
9	6			Wester No		Wester No		Handley Inv. Co		Handley Inv. Co	
10				"		"		"		"	
11				"		"		"		"	
12				"		"		"		"	
13				"		"		"		"	
14				"		"		"		"	
15				"		"		"		"	
16				"		"		"		"	
17				"		"		"		"	
18				"		"		"		"	
19				"		"		"		"	
20				"		"		"		"	
21				"		"		"		"	
22				"		"		"		"	
23				"		"		"		"	
24				"		"		"		"	
25				"		"		"		"	
26				"		"		"		"	
1	7			^{Charlotte Lane Machinery} Wester No		Wester No		Handley Inv. Co		Handley Inv. Co	
2				"		"		"		"	
3				"		"		"		"	
4				"		"		"		"	
5				"		"		"		"	
6				"		"		"		"	
7				"		"		"		"	
8				"		"		"		"	
9				"		"		"		"	
10				"		"		"		"	
11				"		"		"		"	
12				"		"		"		"	
13				"		"		"		"	
14				"		"		"		"	
15				"		"		"		"	
16				"		"		"		"	
17				"		"		"		"	
18				"		"		"		"	
19				"		"		"		"	
20				"		"		"		"	
21				"		"		"		"	
22				"		"		"		"	
23				"		"		"		"	
24				"		"		"		"	
25				"		"		"		"	
26				"		"		"		"	
1	8			" ^{Charlotte Lane}		"		"		"	
2				"		"		"		"	

SURVEY *Glenwood Addition (Cont)*

SECTION _____

TOWNSHIP _____

RANGE _____

MAP RECORDED IN

Map Book _____ Page _____

Form No. 4
Manufactured by Roberts & Son, B'ham

Lot	Improvements	Value	1916	Value	1917	Value	1918	Value	1919	Value
3	8		Black Lava machinery Webster No 1		Webster No		Hanley Inv. Co		Hanley Inv. Co	Ind. Bldg. Co
4			" }		"		"		"	"
5			"		"		"		"	"
6			"		"		"		"	"
7			"		"		"		"	"
8			"		"		"		"	"
9			"		"		"		"	"
10			"		"		"		"	"
11			"		"		"		"	"
12			"		"		"		"	"
13			"		"		"		"	"
14			"		"		"		"	"
15			"		"		"		"	"
16			"		"		"		"	"
17			"		"		"		"	"
18			"		"		"		"	"
19			"		"		"		"	"
20			"		"		"		"	"
21			"		"		"		"	"
22			"		"		"		"	"
23			"		"		"		"	"
24			"		"		"		"	"
1	9		Webster No		Webster No		Hanley Inv. Co		Hanley Inv. Co	
2			"		"		"		"	
3			"		"		"		"	
4			"		"		"		"	
5			"		"		"		"	
6			"		Johnson T. L.		"		"	
7			"		"		"		"	
8			"		"		"		"	
9			"		"		"		"	
10	1/2		Leath Robert F. Finger J. C.		Leath Robert F. Finger J. C.		Finger J. C.		Finger J. C.	1920
11			Webster No		Webster No		Hanley Inv. Co		Hanley Inv. Co	
12			"		"		"		"	
13			"		"		"		"	
14			"		"		"		"	
15			"		"		"		"	
16			"		"		"		"	
17			"		"		"		"	
18			"		"		"		"	
19			"		"		"		"	
20			"		"		"		"	
21			"		"		"		"	
22			"		"		"		"	
23			"		"		"		"	
24			"		"		"		"	

SURVEY *Glenwood Addit. (Cont)*

SECTION _____

TOWNSHIP _____

RANGE _____

MAP RECORDED IN _____

Map Book _____ Page _____

 Form No. 4
 Manufactured by Roberts & Son, B'ham

Lot	Acres	Improvements	Value	1916	Value	1917	Value	1918	Value	1919	Value
1	1/2										
2											
3											
4				Meharg P.L. & M.G.		Meharg P.L. & M.G.		Meharg P.L. & M.G.		Meharg P.L. & M.G.	1920
5				"		"		"		"	"
6				"		"		"		"	"
7				"		"		"		"	"
8				"		"		"		"	"
9				"		"		"		"	"
10				"		"		"		"	"
11				"		"		"		"	"
12	1/2			Inger J.C. = Leuth Robt F.		Inger J.C. Leuth Robt F.		Inger J.C.		Inger & Leuth	1920
13	1/2			"		"		"		"	"
14	1/2			"		"		"		"	"
15	1/2			"		"		"		"	"
16	1/2			"		"		"		"	"
17	1/2			"		"		"		"	"
18	1/2			"		"		"		"	"
19	1/2			"		"		"		"	"
20	1/2			"		"		"		"	"
21	1/2			"		"		"		"	"
22	1/2			"		"		"		"	"
23	1/2			"		"		"		"	"
24	1/2			"		"		"		"	"
1	1/3							Rhea Joe			Joe Rhea
2								"			"
3								"			"
4								"			"
5				Meharg P.L. & M.G.		Meharg P.L. & M.G.		Meharg P.L. & M.G.		Meharg P.L. & M.G.	1920
6				"		"		"		"	"
7				"		"		"		"	"
8				"		"		"		"	"
9				"		"		"		"	"
10				"		"		"		"	"
11				"		"		"		"	"
12				Levine S.J.		Levine S.J.		Levine S.J. & Rhea Joe		Levine S.J.	1920
13											
14											
15				Meharg P.L. & M.G.		Meharg P.L. & M.G.		Meharg P.L. & M.G.		Meharg P.L. & M.G.	1920
16				"		"		"		"	"
17				"		"		"		"	"
18				"		"		"		"	"
19				"		"		"		"	"
20				"		"		"		"	"
21				"		"		"		"	"
22				"		"		"		"	"
23				"		"		"		"	"
24				Eisenberg M.M.		Eisenberg M.M.		Eisenberg M.M.		Eisenberg M.M.	1920

SURVEY *Glenwood Add. (Cont.)*

SECTION _____
TOWNSHIP _____
RANGE _____

MAP RECORDED IN
Map Book _____ Page _____

Form No. 4
Manufactured by Roberts & Son, B'ham

Lot	Improvements	Value	1916	Value	1917	Value	1918	Value	1919	Value
1	<i>14</i>		<i>Meharg R L M E</i>		<i>Meharg R L M E</i>		<i>Meharg R L M E</i>		<i>Meharg R L M E</i>	<i>1920</i>
2			"		"		"		"	"
3			"		"		"		"	"
4			"		"		"		"	"
5			"		"		"		"	"
6			"		"		"		"	"
7			"		"		"		"	"
8			"		"		"		"	"
9			"		"		"		"	"
10			"		"		"		"	"
11			"		"		"		"	"
12			"		"		"		"	"
13			"		"		"		"	"
14			"		"		"		"	"
15			"		"		"		"	"
16			"		"		"		"	"
17			"		"		"		"	"
18			"		"		"		"	"
19			"		"		"		"	"
20			"		"		"		"	"
21			"		"		"		"	"
22			"		"		"		"	"
23			"		"		"		"	"
24			"		"		"		"	"
1	<i>15</i>		"		"		"		"	"
2			"		"		"		"	"
3			"		"		"		"	"
4			"		"		"		"	"
5			"		"		"		"	"
6			"		"		"		"	"
7			"		"		"		"	"
8			"		"		"		"	"
1	<i>16</i>		"		"		"		"	"
2			"		"		"		"	"
3			"		"		"		"	"
4			"		"		"		"	"
5			"		"		"		"	"
6			"		"		"		"	"
7			"		"		"		"	"
8			"		"		"		"	"
1	<i>17</i>		<i>Meharg R L M E</i>		<i>Meharg R L M E</i>		<i>Meharg R L M E</i>		<i>Meharg R L M E</i>	<i>1920</i>
2			<i>Inger J. C. = Lust R E</i>		<i>Inger J. C. = Lust R E</i>		<i>Inger J. C. = Lust R E</i>		<i>Inger J. C. = Lust R E</i>	<i>1920</i>
3			<i>Meharg R L M E</i>		<i>Meharg R L M E</i>		<i>Meharg R L M E</i>		<i>Meharg R L M E</i>	<i>1920</i>
4			"		"		"		"	"
5			<i>Inger J. C. = Lust R E</i>		<i>Inger J. C. = Lust R E</i>		<i>Inger J. C. = Lust R E</i>		<i>Inger J. C. = Lust R E</i>	<i>1920</i>
6			<i>Meharg R L M E</i>		<i>Meharg R L M E</i>		<i>Meharg R L M E</i>		<i>Meharg R L M E</i>	<i>1920</i>
7			"		"		"		"	"
8			<i>James R E</i>		<i>James R E</i>		<i>James R E</i>		<i>James R E</i>	<i>1920</i>
9			"		"		"		"	<i>1920</i>

SURVEY *Glenwood Addn (Cont.)*

SECTION _____

TOWNSHIP _____

RANGE _____

MAP RECORDED IN _____

Map Book _____ Page _____

 Form No. 4
 Manufactured by Roberts & Son, B'ham

Lot	Acres	Improvements	Value	1916	Value	1917	Value	1918	Value	1919	Value
9	17			Knight E. F.		Knight E. F.		Knight E. F.		Hood P. L.	1920 1920
10				"		"		"		"	
11				Landsberger Henry		Landsberger Henry		Landsberger Henry		Landsberger Henry	1920
12				Landsberger Henry		Landsberger Henry		"		"	1920
13				Meharg R. L. M. G.		Meharg R. L. M. G.		Meharg R. L. M. G.		Meharg R. L. M. G.	1920
14				"		"		"		"	
15				"		"		"		"	
16				"		"		"		"	
17				"		"		"		"	
18				"		"		"		"	
19				"		"		"		"	
20				"		"		"		"	
21				"		"		"		"	
22				"		"		"		"	
23				Martin J. M.		Martin J. M.		Martin J. M.		"	
24				"		"		"		"	
1	18			Inger J. C. Linn R. F.		Inger J. C. Linn R. F.		Inger J. C. Linn R. F.		Lusk Robt F. (Inger & Lusk)	1920
2				"		"		"		"	
3				Meharg R. L. M. G.		Meharg R. L. M. G.		Meharg R. L. M. G.		Meh	1920
4				"		"		"		"	
5				"		"		"		"	
6				"		"		"		"	
7				"		"		"		"	
8				"		"		"		"	
9				"		"		"		"	
10				"		"		"		"	
11				"		"		"		"	
12				"		"		"		"	
13						Rhea Joe	17	"		Joe Rhea	1920
14						"		"		"	
15						"		"		"	
16						"		"		"	
17						"		"		"	
18						"		"		"	
19						"		"		"	
20						"		"		"	
21						"		"		"	
22						"		"		"	
23						"		"		"	
24						"		"		"	
1	19			Inger J. C. Linn R. F.		Meharg R. L. M. G.		Meharg R. L. M. G.		Inger J. C.	1920
2				" = Linn R. F.		Meharg R. L. M. G.		"		"	1920
3				Glenwood R. Imp Co		" = Glenwood R. Imp Co		" = Glenwood R. Imp Co		Glenwood R. Imp Co	1920
4				ESRATED IN 1914-15-16		"		"		"	1920
5				Meharg R. L. M. G.		"		"		"	1920
6				"		"		"		"	

SURVEY *Glenwood Add. (Cont.)*

SECTION _____

MAP RECORDED IN _____

TOWNSHIP _____

Map Book _____ Page _____

Form No. 4
Manufactured by Roberts & Son, B'ham

Lot	Block	Improvements	Value	1916	Value	1917	Value	1918	Value	1919	Value
7	19			Meharg P. L. M. E.		Meharg P. L. M. E.		Meharg P. L. M. E.		Meharg P. L. M. E.	
8				Jones R. E.		"					
9				"		"					
10				"		"					
11				Meharg P. L. M. E.		"		Meharg P. L. M. E.		Meharg P. L. M. E. 1920	
12				"		"		"		"	
13				"		"		"		"	
14				"		"		"		"	
15				Jones R. E.		"					
16				"		"					
17				"		"					
18				Glenwood L. & Imp. Co.		" Glenwood L. & Imp. Co.		Glenwood L. & Imp. Co.		Glenwood L. & Imp. Co. 1920	
19				} ESCAPED " 1914-15 & 16		" "		" "		" "	1920
20			"			" "		" "		" "	1920
21					"		" "		" "		" "
22	Var		15	Bell W. A.		Bell W. A.		Bell W. A.		Bell W. A.	1920
23				Chitwood P. J.		Chitwood P. J.		Chitwood P. J.		Chitwood P. J. 1920	
24				Chitwood P. J.		Chitwood P. J.		Chitwood P. J.		Chitwood P. J. 1920	
1	20			Webster W. O.		Webster W. O.		Hanley Iron Co.		Hanley Iron Co.	
2				"		"		"		"	
3				"		"		"		"	
4				"		"		"		"	
5				"		"		"		"	
6				"		"		"		"	
7				"		"		"		"	
8				"		"		"		"	
9				"		"		"		"	
10				"		"		"		"	
11				"		"		"		"	
12				"		"		"		"	
13				"		"		"		"	
14				"		"		"		"	
15				"		"		"		"	
16				"		"		"		"	
17				"		"		"		"	
18				"		"		"		"	
19				"		"		"		"	
20				"		"		"		"	
21				"		"		"		"	
22				"		"		"		"	
23				"		"		"		Chitwood P. J.	
24				"		"		"		"	
1	21			"		"		"		"	
2				"		"		"		"	
3				"		"		"		"	
4				"		"		"		"	

SURVEY *Glenwood Add. (Cont.)*

SECTION _____

TOWNSHIP _____

RANGE _____

MAP RECORDED IN

Map Book _____

Page _____

Form No. 4
Manufactured by Roberts & Son, P'ham

Lot	Acres Block	Improvements	Value	1916	Value	1917	Value	1918	Value	1919	Value
5	21			<i>Wm. W. O.</i>		<i>Wm. W. O.</i>		<i>Hanley Inv. Co.</i>		<i>Hanley Inv. Co.</i>	
6				"		"		"		"	
7				"		"		"		"	
8				"		"		"		"	
9				"		"		"		"	
10				"		"		"		"	
11				"		"		"		"	
12				"		"		"		"	
13				"		"		"		"	
14				"		"		"		"	
15				"		"		"		"	
16				"		"		"		"	
17				"		"		"		"	
18				"		"		"		"	
19				"		"		"		"	
20				"		"		"		"	
21				"		"		"		"	
22				"		"		"		"	
23				"		"		"		"	
24				"		"		"		"	
1	22			"		"		"		"	
2				"		"		"		"	
3				"		"		"		"	
4				"		"		"		"	
5				"		"		"		"	
6				"		"		"		"	
7				"		"		"		"	
8				"		"		"		"	
9				"		"		"		"	
10				"		"		"		"	
11				"		"		"		"	
12				"		"		"		"	
13				"		"		"		"	
14				"		"		"		"	
15				"		"		"		"	
16				"		"		"		"	
17				"		"		"		"	
18				"		"		"		"	
19				"		"		"		"	
20				"		"		"		"	
21				"		"		"		"	
22				"		"		"		"	
23				"		"		"		"	
24				"		"		"		"	

SURVEY *Hadley Farm East Gadsden*

SECTION _____
 TOWNSHIP _____
 RANGE _____

MAP RECORDED IN
 Map Book *13* Page *236*

Form No. 4
 Manufactured by Roberts & Son, B'ham

Lot	Block	Improvements	Value	1916	Value	1917	Value	1918	Value	1919	Value
1	1			<i>Clark & Son M. C. Co.</i>		<i>Glenwood L. & Imp Co</i>		<i>Glenwood Land & Imp Co</i>		<i>Glenwood Land & Imp Co</i>	
1	2			"		" = <i>Glenwood L. & Imp Co</i>		" = <i>Glenwood Land & Imp Co</i>		"	
2				"		"		"		"	
3				"		"		"		"	
4				"		"		"		"	
5				"		"		"		" 1920	
6				"		"		"		" 1920 <i>Henry Kelling</i>	
7				"		"		"		" 1920 <i>Henry Kelling</i>	
8				<i>Huffman R. J.</i>		<i>Huffman R. J.</i>		<i>Huffman R. J.</i>		<i>Huffman R. J.</i> 1920	
9				"		"		"		" 1920	
1	3			<i>Clark & Son M. C. Co.</i>		<i>Glenwood L. & Imp Co</i>		<i>Clark & Son M. C. Co.</i>		<i>Glenwood Land & Imp Co</i> 1920	
2				"		" = <i>Glenwood L. & Imp Co</i>		"		"	
3				"		"		"		"	
4				"		"		"		"	
1	4			<i>Lacey S. L.</i>		<i>Lacey S. L.</i>		<i>Lacey S. L.</i>		<i>Lacey S. L.</i>	
2				<i>Clark & Son M. C. Co.</i>		<i>Clark & Son M. C. Co.</i>		<i>Clark & Son M. C. Co.</i>		<i>Glenwood L. & Imp Co</i>	
3				"		" = <i>Glenwood L. & Imp Co</i>		" = <i>Glenwood L. & Imp Co</i>		<i>Glenwood L. & Imp Co</i>	
4				"		"		"		<i>Glenwood L. & Imp Co</i>	
5				"		"		"		"	
6				"		"		"		"	
7				"		"		"		"	
8				"		"		"		"	
9				"		"		"		"	
10				"		"		"		"	
11				"		"		"		" 1920	
12				"		"		"		" 1920	
13				"		"		"		"	
14				<i>Lacey S. L.</i>		<i>Lacey S. L.</i>		<i>Lacey S. L.</i>		<i>Lacey S. L.</i>	
15				<i>Lacey S. L.</i>		<i>Lacey S. L.</i>		<i>Lacey S. L.</i>		<i>Lacey S. L.</i>	
1	5									<i>Liberal Co.</i>	
2											
3											
4											
5				<i>Clark & Son M. C. Co.</i>		<i>Glenwood L. & Imp Co</i>		<i>Clark & Son M. C. Co.</i>		<i>Glenwood L. & Imp Co</i> 1920	
6				"		" = <i>Glenwood L. & Imp Co</i>		" = <i>Glenwood L. & Imp Co</i>		" 1920	
7				"		"		"		" 1920	
8				"		"		"		"	
9				"		"		"		"	
10				"		"		"		"	
1	6			"		"		"		" (5)	
2				"		"		"		"	
3				"		"		"		"	
4				"		"		"		"	
1	7			"		"		"		"	
2				"		"		"		"	
1	8			"		"		"		"	
2				"		"		"		"	
3				"		"		"		"	
4				"		"		"		"	

SURVEY *Pine Hurst Add. East Gadsden*

Form No. 4
 Manufactured by Roberts & Son, B'ham

	Lot	Improvements	Value	1916	Value	1917	Value	1918	Value	1919	Value
	A	<i>Less 1/2 acre</i>		<i>Adams W D</i>	<i>4.00</i>	<i>Adams W D</i>	<i>4.00</i>				
	B	<i>H</i>		<i>Kemp C.E.</i>	<i>7.00</i>	<i>Kemp C.E.</i>		<i>Kemp E C</i>		<i>Kemp E C</i>	
	C	<i>H</i>		<i>Kemp C.E.</i>		<i>Kemp C.E.</i>		<i>" "</i>		<i>" "</i>	
	D 1			<i>Swall N.H.</i>		<i>Swall N.H.</i>		<i>Swall N.H.</i>		<i>Swall N.H.</i>	
	2			<i>"</i>		<i>"</i>		<i>"</i>		<i>"</i>	
	3			<i>"</i>		<i>"</i>		<i>"</i>		<i>"</i>	
	4			<i>"</i>		<i>"</i>		<i>"</i>		<i>"</i>	
	5			<i>"</i>		<i>"</i>		<i>"</i>		<i>"</i>	
	6			<i>"</i>		<i>"</i>		<i>"</i>		<i>"</i>	
	7			<i>"</i>		<i>"</i>		<i>"</i>		<i>"</i>	
	8			<i>"</i>		<i>"</i>		<i>"</i>		<i>"</i>	
	9			<i>"</i>		<i>"</i>		<i>"</i>		<i>"</i>	
	10			<i>"</i>		<i>"</i>		<i>"</i>		<i>"</i>	
	11			<i>"</i>		<i>"</i>		<i>Carlton John M</i>		<i>Raney L P</i>	<i>1920</i>
	12	<i>v</i>	<i>10 Jones Mrs Lena L</i>	<i>Jones Mrs Lena L</i>		<i>Swall N.H.</i>		<i>Jones Mrs Lena L</i>		<i>Swall N.H.</i>	<i>1920</i>
	13		<i>Swall N.H.</i>	<i>Swall N.H.</i>		<i>Carlton John M</i>		<i>Raney L P</i>		<i>1920</i>	
	14		<i>"</i>	<i>"</i>		<i>Swall N.H.</i>		<i>Swall N.H.</i>		<i>1920</i>	
	15		<i>McKarg P.L. Mrs M.L.</i>	<i>McKarg P.L. Mrs M.L.</i>		<i>Carlton John M</i>		<i>Raney L P</i>		<i>1920</i>	
	E 1		<i>Swall N.H.</i>	<i>Swall N.H.</i>		<i>Swall N.H.</i>		<i>Swall N.H.</i>		<i>Swall N.H.</i>	
	2		<i>"</i>	<i>"</i>		<i>"</i>		<i>"</i>		<i>"</i>	
	3		<i>"</i>	<i>"</i>		<i>"</i>		<i>"</i>		<i>"</i>	
	4		<i>"</i>	<i>"</i>		<i>"</i>		<i>"</i>		<i>1920</i>	
	5		<i>"</i>	<i>"</i>		<i>"</i>		<i>"</i>		<i>"</i>	
	6		<i>"</i>	<i>"</i>		<i>"</i>		<i>"</i>		<i>"</i>	
	7		<i>"</i>	<i>"</i>		<i>"</i>		<i>"</i>		<i>"</i>	
	8		<i>"</i>	<i>"</i>		<i>"</i>		<i>"</i>		<i>"</i>	
	9		<i>"</i>	<i>"</i>		<i>"</i>		<i>"</i>		<i>"</i>	
	10		<i>"</i>	<i>"</i>		<i>"</i>		<i>"</i>		<i>"</i>	
	11		<i>"</i>	<i>"</i>		<i>"</i>		<i>"</i>		<i>"</i>	
	12		<i>"</i>	<i>"</i>		<i>"</i>		<i>"</i>		<i>"</i>	
	13		<i>"</i>	<i>"</i>		<i>"</i>		<i>"</i>		<i>"</i>	
	14		<i>"</i>	<i>"</i>		<i>"</i>		<i>"</i>		<i>"</i>	<i>1920 Dr B. O. Kelly</i>
	15		<i>"</i>	<i>"</i>		<i>"</i>		<i>"</i>		<i>"</i>	<i>1920 P.L.H.</i>
	16		<i>"</i>	<i>"</i>		<i>"</i>		<i>"</i>		<i>"</i>	
	17		<i>"</i>	<i>"</i>		<i>"</i>		<i>"</i>		<i>"</i>	
	18		<i>"</i>	<i>"</i>		<i>"</i>		<i>"</i>		<i>"</i>	
	F 9		<i>Smith Fred</i>	<i>Smith Fred</i>		<i>"</i>		<i>"</i>		<i>"</i>	
	G 9		<i>"</i>	<i>Morris Aaron</i>		<i>Morris Aaron</i>		<i>Morris A</i>		<i>26</i>	
	H 9		<i>Ferguson W.P.</i>	<i>Ferguson W.P.</i>		<i>Ferguson W.P.</i>		<i>Ferguson M.P.</i>		<i>1920</i>	
	I 9		<i>Ferguson W.P.</i>	<i>Ferguson W.P.</i>		<i>"</i>		<i>"</i>		<i>1920</i>	
	J 9		<i>Nirby N.F.</i>	<i>Nirby N.F.</i>		<i>Nirby N.F.</i>		<i>Nirby N.F.</i>		<i>"</i>	
	K 9		<i>Robinson Jas L</i>	<i>Robinson Jas L</i>		<i>Robinson Jas L</i>		<i>Robinson Jas L</i>		<i>"</i>	
	L 9		<i>Smith Mrs Lemie</i>	<i>Smith Mrs Lemie</i>		<i>Smith Mrs Lemie</i>		<i>Smith Mrs Lemie</i>		<i>1920 N.H. Swall</i>	
	M 9		<i>Smith Mrs Lemie</i>	<i>"</i>		<i>"</i>		<i>"</i>		<i>"</i>	<i>1920</i>
	N 9		<i>"</i>	<i>"</i>		<i>"</i>		<i>"</i>		<i>"</i>	<i>1920</i>

SURVEY *Mineral District Land Co.*

(Out side)

SECTION _____

TOWNSHIP _____

RANGE _____

MAP RECORDED IN

Map Book _____

Page _____

Form No. 3
Manufactured by Roberts & Son, B'ham

Lot	Block	Improvements	Value	1916	Value	1917	Value	1918	Value	1919	Value
1	1			<i>Patterson, Myler & Hufford</i>		<i>Patterson, Myler & Hufford</i>		<i>Patterson Myler & Hufford</i>		<i>Hufford H H</i>	
2						"		"		"	
3						"		"		"	
4						"		"		"	
5						"		"		"	
6						"		"		"	1920
7						"		"		"	
8						"		"		"	
9						"		"		"	
10						"		"		"	
11						"		"		"	
12						"		"		"	
13						"		"		"	
14						"		"		"	
15						"		"		"	
16						"		"		"	
1	2			<i>Patterson Myler Hufford</i>		"		"		"	
2						"		"		"	
3						"		"		"	
4						"		"		"	
5						"		"		"	1920
6						"		"		"	
7						"		"		"	
8						"		"		"	
9				<i>Richardson</i>		<i>Richardson</i>		<i>Richardson</i>		<i>Richardson</i>	1920
10						"		<i>Patterson Myler Hufford</i>		<i>Hufford H H</i>	
11						"		"		"	
12						"		"		"	
13						"		"		"	
14						"		<i>Dillehay A C & H M</i>		<i>Dillehay A C & H M</i>	
15						"		<i>Dillehay A C & H M</i>		<i>Dillehay A C & H M</i>	
16						"		<i>Crow Dr J R</i>		<i>Crow Dr J R</i>	
1	3			<i>Patterson Myler Hufford</i>		"		<i>Patterson Myler Hufford</i>		"	
2						"		"		"	
3						"		"		"	
4						"		"		"	
5						"		"		"	1920
6				<i>Kramer Jos H.</i>		<i>Williams S C</i>		<i>Williams S C</i>		<i>Williams S C</i>	
7				<i>Patterson Myler Hufford</i>		<i>Patterson Myler Hufford</i>		<i>Hufford H H</i>		<i>Hufford H H</i>	
8				<i>Williams S C</i>		<i>Williams S C</i>		<i>Williams S C</i>		<i>Williams S C</i>	
9				<i>Patterson Myler Hufford</i>		<i>Patterson Myler Hufford</i>		<i>Patterson Myler Hufford</i>		<i>Hufford H H</i>	
10						"		"		"	
11						"		"		"	
12						"		"		"	
13						"		"		"	
14						"		"		"	
15						"		"		"	
16						"		"		"	1920

SURVEY *Mineral District Land Co. (Cont)*

SECTION _____

MAP RECORDED IN _____

TOWNSHIP _____

RANGE _____

Map Book _____ Page _____

 Form-No. 4
 Manufactured by Roberts & Son, Bham

Lot	Block	Improvements	Value	1916	Value	1917	Value	1918	Value	1919	Value
1	4			<i>Patterson, Nyley & Husford</i>		<i>Patterson Nyley & Husford</i>		<i>Patterson Nyley & Husford</i>		<i>Husford J. H.</i>	
2				"		"		"		"	
3				"		"		"		"	
4				"		"		"		"	
5				"		"		"		"	
6				"		"		"		"	
7				"		"		"		"	
8				<i>" = McCoy DO</i>		<i>" McCoy DO</i>		<i>McCoy " DO</i>		<i>" McCoy DO 1920</i>	
9				"		"		<i>Patterson Nyley & H</i>		"	
10				"		"		"		"	
11				"		"		"		"	
12				"		"		"		"	
13				"		"		"		"	
14				"		"		"		"	
15				"		"		"		"	
16				<i>Buchman J. J. Hanna</i>		<i>Williams & C</i>		<i>Williams & C</i>		<i>" = Nix a E 1920</i>	
1	5			<i>Patterson Nyley & Husford</i>		<i>Patterson Nyley & Husford</i>		<i>Patterson Nyley & H</i>		"	
2				"		"		"		"	
3				"		"		"		"	
4				"		"		"		"	
5				"		"		"		"	
6				"		"		"		"	
7				"		"		"		"	
8				"		"		"		"	
1	6			"		"		"		"	
2				"		"		"		"	
3				"		"		"		"	
4				"		"		"		"	
5				"		"		"		"	
6				"		"		"		"	
7				"		"		"		"	
8				"		"		"		"	
1	7			<i>Patterson Nyley & Husford</i>		<i>Patterson Nyley & Husford</i>		"		"	
2				"		"		"		"	
3				"		"		"		"	
4				"		"		"		"	
5				"		"		"		"	
6				"		"		"		"	
7				"		"		"		"	
8				"		"		"		"	
9				"		"		"		"	
10				"		"		"		"	
11				"		"		"		"	
12				<i>Richards to me</i>		<i>Richards C M</i>		<i>Richards C M</i>		<i>" Richards C M 1920</i>	
13				"		<i>Patterson Nyley & H</i>		<i>Patterson Nyley & H</i>		"	
14				"		"		"		"	
15				"		"		"		<i>" = Wiggins P E</i>	
16				"		"		"		"	

SURVEY *Mineral District Land Co.*

SECTION _____

TOWNSHIP _____

RANGE _____

MAP RECORDED IN _____

Map Book _____ Page _____

Form No. 4
Manufactured by Roberts & Son, B'ham

Lot	Block	Improvements	Value	1916	Value	1917	Value	1918	Value	1919	Value
1	8			Patterson Nyley & Hurford		Patterson Nyley & Hurford Crane N 13		Patterson N 17 H		Hurford H H Crane N 13	
2						Patterson Nyley & Hurford Crane N 13		" "		" Crane N 13	
3						Patterson Nyley & Hurford		Patterson N 17 H		"	
4						"		"		"	
5						"		"		"	
6						"		"		"	
7						"		"		"	
8				Schmitt Max		Schmitt Max		Schmitt Max		Schmitt Max 1920	
9						Patterson Nyley & Hurford		Patterson N 17 H		Hurford H H	
10						"		"		"	
11						"		"		"	
12						"		"		"	
13						"		"		"	
14						"		"		"	
15						"		"		"	
16						"		"		"	
1	9			Patterson Nyley & Hurford		"		"		"	
2						"		"		"	
3						"		"		"	
4						"		"		"	
5						"		"		"	
6						"		"		"	
7						"		"		"	
8						Patterson Nyley & Hurford		"		"	
9				Schmitt Max		Schmitt Max		Schmitt Max		Schmitt Max 1920	
10						Patterson N 17 H Crane N 13		Patterson N 17 H		Hurford H H Crane N 13	
11						Patterson N 17 H Crane N 13		"		" Crane N 13	
12						Patterson N 17 H		Patterson N 17 H		"	
13						"		"		"	
14						"		"		"	
15						"		"		"	
16						"		"		"	
1	10			Patterson Nyley & Hurford		Patterson Nyley & Hurford		"		"	
2						"		"		"	
3						"		"		"	
4						"		"		"	
5						"		"		"	
6						"		"		"	
7						"		"		"	
8						"		"		"	
9						"		"		"	
10						"		"		"	
11						"		"		"	
12						"		"		"	
13						"		"		"	
14						"		"		"	
15						"		"		"	
16						"		"		"	

SURVEY *Manual District Land Co. (Cont)*

SECTION _____

MAP RECORDED IN _____

TOWNSHIP _____

RANGE _____

Map Book _____ Page _____

 Form No. 3
 Manufactured by Roberts & Son, B'ham

Lot	Block	Improvements	Value	1916	Value	1917	Value	1918	Value	1919	Value
1	11			Patterson, Wyley & Huxford		Patterson Wyley & Huxford		Patterson Wyley & H		Huxford H H	
2						"		"		"	
3						"		"		"	
4						"		"		"	
5						"		"		"	
6						"		"		"	
7						"		"		"	
8						"		"		"	
9						"		"		"	
10						"		"		"	
11						"		"		"	
12						"		"		"	
13						"		"		"	
14						"		"		"	
15						"		"		"	
16						"		"		"	
1	12			Patterson, Wyley & Huxford		Patterson Wyley & Huxford		"		"	
2						"		"		"	
3						"		"		"	
4						"		"		"	
5						"		"		"	
6						"		"		"	
7						"		"		"	
8						"		"		"	
9						"		"		"	
10						"		"		"	
11						"		"		"	
12						"		"		"	
13						"		"		"	
14						"		"		"	
15						"		"		"	
16				Schmidt Max		Patterson Wyley & Huxford		"		"	
1	13			Schmidt Max		Schmidt Max		Schmitt Max		Max Schmidt	
2				Patterson, Wyley & Huxford		Patterson Wyley & Huxford		Schmitt Max		" 1920	
3						Patterson Wyley & Huxford		Patterson W H		Huxford H H	
4						"		"		"	
5						"		"		"	
6						"		"		"	
7						"		"		"	
8						"		"		"	
9						"		"		"	
10						"		"		"	
11						"		"		"	
12						"		"		"	
13						"		"		"	
14						"		"		"	
15						"		"		"	
16						Richards E M		Richards E M		Richards E M	1920

SURVEY Mineral District Land Co (Cont)

SECTION _____

TOWNSHIP _____

RANGE _____

MAP RECORDED IN

Map Book _____ Page _____

 Form No. 4
 Manufactured by Roberts & Son, B'ham

Lot	Block	Improvements	Value	1916	Value	1917	Value	1918	Value	1919	Value
1	13			Patterson Nely Hurford		Patterson Nely Hurford		Patterson N V H		Hurford H H	
2						"		"		"	
3						"		"		"	
4						"		"		"	
5						"		"		"	
6						"		"		"	
7						"		"		"	
8						"		"		"	
9						"		"		"	
10						"		"		"	
11						"		"		"	
12						"		"		"	
13						"		"		"	
14						"		"		"	
15						"		"		"	
16						"		"		"	
1	14			Patterson Nely Hurford		Patterson Nely Hurford		"		"	
2						"		"		"	
3						"		"		"	
4						"		"		"	
5						"		"		"	
6						"		"		"	
7						"		"		"	
8						"		"		"	
9						"		"		"	
10						"		"		"	
11						"		"		"	
12						"		"		"	
13						"		"		"	
14						"		"		"	
15						"		"		"	
16						"		"		"	
1	15			Patterson Nely Hurford		Patterson Nely Hurford		"		"	
2						"		"		"	
3						"		"		"	
4						"		"		"	
5						"		"		"	
6						"		"		"	
7						"		"		"	
8						"		"		"	
9						"		"		"	
10						"		"		"	
11						"		"		"	
12						"		"		"	
13						"		"		"	
14						"		"		"	
15						"		"		"	
16						"		"		"	

SURVEY *North Highlands Add. (Out Side)*

SECTION _____
 TOWNSHIP _____
 RANGE _____
 MAP RECORDED IN
 Map Book *17* Page *61*

Form No. *3*
 Manufactured by Roberts & Son, B'ham

Lot	Block	Improvements	Value	1916	Value	1917	Value	1918	Value	1919	Value
1	1			<i>Lynch am.</i>		<i>Lynch AW</i>		<i>Bains Bros. Inv. Co.</i>		<i>Bains Brothers Inv. Co.</i>	<i>1140</i>
2				"		"		"		"	<i>1720</i>
3				"		"		"		"	
4				"		"		"		"	
1	2			"		"		"		<i>Bains Bros. Inv. Co.</i>	"
2				"		"		"		"	"
3				"		"		"		"	"
4				"		"		"		"	"
5				"		"		"		"	"
6				"		"		"		"	"
7				"		"		"		"	"
8				"		"		"		"	"
9				"		"		"		"	"
1	3			"		"		"		<i>Bains Brothers Inv. Co.</i>	<i>1920</i>
2				"		"		"		"	"
3				"		"		"		"	"
4				"		"		"		"	"
5				"		"		"		"	"
6				"		"		"		"	"
7				"		"		"		"	"
8				"		"		"		"	"
9				"		"		"		"	"
10				"		"		"		"	"
11				"		"		"		"	"
12				"		"		"		"	"
13				"		"		"		"	"
14				"		"		"		"	"
15				"		"		"		"	"
16				"		"		"		"	"
1	4			"		"		"		"	"
2				"		"		"		"	"
3				"		"		"		"	"
4				"		"		"		"	"
5				"		"		"		"	"
6				"		"		"		"	"
7				"		"		"		"	"
8				"		"		"		"	"
9				"		"		"		"	"
10				"		"		"		"	"
11				"		"		"		"	"
12				"		"		"		"	"
13				"		"		"		"	"
14				"		"		"		"	"
15				"		"		"		"	"
16				"		"		"		"	"
17				"		"		"		"	"
18				"		"		"		"	"

SURVEY *North Highlands add. (Cont)*

SECTION _____

TOWNSHIP _____

RANGE _____

MAP RECORDED IN _____

Map Book _____ Page _____

Form No. 4

Manufactured by Roberts & Son, Bham

Lot	Block	Improvements	Value	1916	Value	1917	Value	1918	Value	1919	Value
1	8			Ripley & a Lynch All. Ripley & a		Lynch av Little P. M		Little P. M		Little P. M	1920
2				Ripley & a		" Lynch av		" "		" "	1920
3				Ripley & a		"		" "		" "	1920
4				Ripley & a		"		" "		" "	1920
5				"		Lynch av		Bains Bros. Inv. Co.		Bains Bros. Inv. Co. 1920	
6				"		"		"		"	
7				"		"		"		"	
8				"		"		"		"	
9				" = Ratliff L. H.		Ratliff L. H.		Ratliff L. H.		Ratliff L. H.	1920
10				" (11)		Ratliff L. H.		Ratliff L. H.		"	1920
11				" (11)		Ratliff L. H.		Ratliff L. H.		"	1920
12				"		Gear L. M		Gear L. M 27		Gear L. M 1920 27	1920
13				Bickers Mrs. M. a		Bickers Mrs. M. a		Bickers Mrs. M. a 27		Bickers Mrs. M. a 27	
14				"		Lynch av		Bains Bros. Inv. Co.		Bains Bros. Inv. Co. 1920	
15				"		"		"		"	
16				McAnnally J. E.		" = McAnnally J. E.		" = McAnnally J. E.		1920 = McAnnally J. E. 1920	
17				"		" = McAnnally J. E.		" = McAnnally J. E.		1920 = McAnnally J. E. 1920	
18	9a			60' Coast Florence E		Coast Florence E		Coast Florence E		Coast Florence E 1920	
1	9			Crocker W. S.		Crocker W. S.		Crocker W. S.		Crocker W. S. 1920	
2				Lynch All.		Lynch All.		Bains Bros. Inv. Co.		Bains Bros. Inv. Co. 1920	
3				"		"		"		"	
4				"		"		"		"	
5				"		"		"		"	
6				"		"		"		"	
7				"		"		"		"	
8				"		"		"		"	
9				Ratliff L. H.		Ratliff L. H.		Ratliff L. H.		Ratliff L. H. 1920	
10				Crocker W. S.		Crocker W. S.		Crocker W. S.		Crocker W. S. 1920	
11				"		Crocker W. S.		Crocker W. S.		Crocker W. S. 1920	
12				Lynch All.		Lynch All.		Bains Bros. Inv. Co.		Bains Bros. Inv. Co. 1920	
13				"		"		"		"	
14				"		"		"		"	
15				"		"		"		"	
16				"		"		"		"	
17				"		"		"		"	
18				"		"		"		"	
1	10			Fowler A. G.		Fowler A. G.		Fowler A. G.		Fowler A. G. 1920	
2				Lynch All.		Lynch All.		Bains Bros. Inv. Co.		Bains Bros. Inv. Co. 1920	
3				"		"		"		"	
4				"		"		"		"	
5				"		"		"		"	
6				"		"		"		"	
7				"		"		"		"	
8				"		"		"		"	
9				"		"		"		"	
10				Great House B. F.		Great House B. F.		Great House B. F.		Great House B. F. 1920	

SURVEY *North Highlands Add. (Cont.)*

SECTION _____

MAP RECORDED IN

TOWNSHIP _____

RANGE _____

Map Book _____ Page _____

Form No. 2
Manufactured by Roberts & Son, B'ham

Lot	Block	Improvements	Value	1916	Value	1917	Value	1918	Value	1919	Value
11	10			Lynch All.		Lynch All.		Bains Bros Inve		Bains Bros Inv. Co	
12				"		"		"		"	
13				"		"		"		"	
14				"		"		"		"	
15				"		"		"		"	
16				"		"		"		"	
17				"		"		"		"	
18				"		"		"		"	

SURVEY *Sunny Side Add. E. Gadsden*

SECTION _____
TOWNSHIP _____
RANGE _____

MAP RECORDED IN _____
Map Book _____ Page _____

Form No. 4
Manufactured by Roberts & Son, B'ham

Lot	<i>Block</i>	Improvements	Value	1916	Value	1917	Value	1918	Value	1919	Value
1	1			<i>Crocheron W.A.</i>		<i>Crocheron W.A.</i>		<i>Crocheron W.A.</i>		<i>Crocheron W.A.</i>	
2				"		"		"		"	
3				"		"		"		"	
4				"		"		"		"	
5				"		"		"		"	
6				"		"		"		"	
7				"		"		"		"	
8				"		"		"		"	
9				"		"		"		"	
10				"		"		"		"	
1	2			<i>Croft Bob</i>		"		"		<i>Crocheron W.A.</i>	
2				"		"		"		"	
3				"		"		"		"	
4				"		"		"		"	
5				<i>Crocheron W.A.</i>		"		"		"	
6				"		"		"		"	
7				"		"		"		"	
8				"		"		"		"	
9				"		"		"		"	
10				"		"		"		"	
11				"		"		"		"	
12				"		"		"		"	
13				"		"		"		"	
14				<i>Croft Bob</i>		"		"		"	
15				"		"		"		"	
1	3			<i>Crocheron W.A.</i>		"		"		<i>Crocheron W.A.</i>	
2				"		"		"		"	
3				"		"		"		"	
4				"		"		"		"	
5				"		"		"		"	
6				"		"		"		"	
7				"		"		"		"	
8				"		"		"		"	
9				"		"		"		"	
10				"		"		"		"	
11				"		"		"		"	
12				"		"		"		"	
13				"		"		"		"	
1	4			<i>Smith Homer "e"</i>		<i>Smith Homer</i>		<i>Smith E²⁶</i>		<i>Crocheron W.A. Smith E</i>	
2				"		"		"		"	
3				"		"		"		"	
4				"		"		"		"	
5				"		"		"		"	
6				"		"		"		"	
7				"		"		"		"	
1	5			<i>Smith Homer "e"</i>		<i>Smith Homer</i>		"		"	

SURVEY *W. M. Smith Addition & Gadsden*

SECTION _____
 TOWNSHIP _____
 RANGE _____

MAP RECORDED IN
 Map Book _____ Page _____

Form No. 4
 Manufactured by Roberts & Son, B'ham

Lot	Improvements	Value	1916	Value	1917	Value	1918	Value	1919	Value
1	<i>Robb's</i>		<i>Robbins Lula^{co}</i>		<i>Robbins Lula^{co}</i>		<i>Robbins Lula^e</i>		<i>Robbins Lula^{co}</i>	1920
2			" "		" "		" "		" "	1920
3			<i>Green Vista</i>		" "		" "		" "	1920
4			<i>Croft Colvin</i>		<i>Croft Colvin^{co}</i>		<i>Croft Colvin^{co}</i>		<i>Croft Colvin^{co}</i>	
5			" "		" "		" "		" "	
6			<i>Mallory Hill^{co}</i>		<i>Mallory Hill^{co}</i>		<i>Mallory Hill^{co}</i>		<i>Mallory Hill^{co}</i>	
7			" "		" "		" "		" "	
8							<i>Grimmett Hill</i>		<i>Grimmett Hill^{co}</i>	1920

SURVEY *Alford addition Ala. City*

Form No. 3
Manufactured by Roberts & Son, B'ham

Lot	Block	Improvements	Value	1916	Value	1917	Value	1918	Value	1919	Value
1	21			Moss W L Guar		Moss W L Guar		Moss W L Guar		Moss W L	1920
2				"		"		"		"	1920
3		Va		Mrs B M Martin Hrs		Martin Mrs C C Hrs		Martin Mrs C C Hrs		Martin Mrs C C Hrs	1920
4		Va		"		"		Martin Mrs C C Hrs		"	1920
5				Moss W L Guar		Moss W L		Moss W L Guar		Moss W L	1920
1	22	Va		Mrs B M Martin Hrs		Martin Mrs C C Hrs		Martin Mrs C C Hrs		Martin Mrs C C Hrs	1920
2				Moss W L Guar		Moss W L		Moss W L		Moss W L	1920
3		Va		Mrs B M Martin Hrs		Martin Mrs C C Hrs		Martin Mrs C C Hrs		Martin Mrs C C Hrs	1920
4				Moss W L Guar		Moss W L		Moss W L		Moss W L	1920
5		Va		Mrs B M Martin Hrs		Martin Mrs C C Hrs		Martin Mrs C C Hrs		Martin Mrs C C Hrs	1920
6				Moss W L Guar		Moss W L Guar		Moss W L Guar		Moss W L	1920
7		Va		Mrs B M Martin Hrs		Martin Mrs C C Hrs		Martin Mrs C C Hrs		Martin Mrs C C Hrs	1920
8		Va		"		"		Martin Mrs C C Hrs		Martin Mrs C C Hrs	1920
9				Moss W L Guar		Moss W L Guar		Moss W L Guar		Moss W L	1920
10				Martin Mrs B M		Martin Mrs C C Hrs		Martin Mrs C C Hrs		Martin Mrs C C Hrs	1920
11				Moss W L Guar		Moss W L Guar		Moss W L Guar		Moss W L	1920
12				Roberts Mrs N S		Roberts Mrs N S		Roberts Mrs N S		Roberts Mrs N S	1920
13				"		"		"		"	1920
14				"		"		"		"	1920
15			150	Hood J G		Hood J G		Hood J G		Hood J G	1920
16				Moss W L Guar		Moss W L Guar		Moss W L Guar		Moss W L	1920
17				Myers H B		Myers H B		Myers H B		Myers H B	1920
18				Moss W L Guar		Moss W L Guar		Moss W L Guar		Moss W L	1920
1	23			Moss W L Guar		Moss W L Guar		Moss W L Guar		Moss W L	1920
2				Mc Dowell H E		Mc Dowell Mrs H E		Mc Dowell H E		Mc Dowell Mrs H E	1920
3				Moss W L Guar		Moss W L Guar		Moss W L Guar		Moss W L	1920
4				Mc Dowell H E		Mc Dowell H E		Mc Dowell Mrs H E		Mc Dowell Mrs H E	1920
5				Roberts Mrs N S		Roberts Mrs N S		Roberts Mrs N S		Roberts Mrs N S	1920
6				Mrs B M Martin Hrs		Martin Mrs C C Hrs		Martin Mrs C C Hrs		Martin Mrs C C Hrs	1920
7				Roberts Mrs N S		Roberts Mrs N S		Roberts Mrs N S		Roberts Mrs N S	1920
8		House		Womack R A		Womack R A		Womack R A		Womack R A	1920
9				Mrs B M Martin Hrs C. H. Alford		Alford O H		Alford O H		Alford O H	1920
10				Moss W L Guar		Moss W L Guar		Moss W L Guar		Moss W L	1920
11				"		"		"		"	1920
12				"		"		"		"	1920
13				Alford O H		Alford O H		Alford O H		Alford O H	1920
14				Roberts Mrs N S		Roberts Mrs N S		Roberts Mrs N S		Roberts Mrs N S	1920
15				Moss W L Guar		Moss W L Guar		Moss W L Guar		Moss W L	1920
16				Mrs B M Martin Hrs		Martin Mrs C C Hrs		Martin Mrs C C Hrs		Martin Mrs C C Hrs	1920
17				O. H. Alford		Alford O H		Alford O H		Alford O H	1920
18				Roberts Mrs N S		Roberts Mrs N S		Roberts Mrs N S		Roberts Mrs N S	1920
19				Martin Mrs C C Hrs		Martin Mrs C C Hrs		Martin Mrs C C Hrs		Martin Mrs C C Hrs	1920
20		Hs		Kate A Womack		Womack R A		Womack R A		Womack R A	1920
21				Roberts Mrs N S		Roberts Mrs N S		Roberts Mrs N S		Roberts Mrs N S	1920

SURVEY *Alford Add. Cont.*

SECTION _____ MAP RECORDED IN _____
 TOWNSHIP _____
 RANGE _____ Map Book _____ Page _____

Form No. 3
 Manufactured by Roberts & Son, B'ham

Lot	Block	Improvements	Value	1916	Value	1917	Value	1918	Value	1919	Value
22	23			Roberts Mrs N.S.		Martin Mrs C.C. Hrs		Martin Mrs C.C. Hrs		Martin C.C. Hrs	1920 777 L. Leptwick
23		Va.		Mrs B.M. Martin Hrs		Martin Mrs C.C. Hrs		Martin Mrs C.C. Hrs		" " "	1920 777 L. Leptwick
24		House		Mrs H.E. McDowell	300	Mrs H.E. McDowell		McDowell Mrs H.E.		McDowell Mrs H.E.	1920 777 L. Leptwick
1	24			O.H. Alford		Alford O.H.		Alford O.H.		Alford O.H.	1920
2		Va.		Mrs B.M. Martin Hrs		Alford O.H.		" "		" "	1920
3				Moss W.L. Guar.		Moss W.L. Guar.		Moss W.L. Guar.		Moss W.L.	1920
4				Martin Mrs C.C. Hrs		Martin Mrs C.C. Hrs		Martin Mrs C.C. Hrs		Martin C.C. Hrs	1920
5				O.H. Alford		Alford O.H.		Alford O.H.		Alford O.H.	1920
6				O.H. Alford		Alford O.H.		Robinson C.L. 29		Robbins C.L.	1920
7				Roberts Mrs N.S.		Roberts Mrs N.S.		Roberts Mrs N.S.		Roberts Mrs N.S.	1920
8				"		"		"		Roberts Mrs N.S.	1920
9		House		Mrs C.F. Noble		Noble Mrs C.F.		Noble Mrs C.F. 29		Noble Mrs C.F.	1920
10		Shed		J.H. Summers	150	Head W.L.		Head W.L.		Head W.L.	1920
11				Ellis W.W.		Ellis W.W.		Ellis W.W.		Ellis W.W.	1920
12				Moss W.L. Guar.		Moss W.L. Guar.		Moss W.L. Guar.		Moss W.L.	1920
13				"		"		"		"	1920
14				"		"		"		"	1920
15				"		"		"		"	1920
16				Roberts Mrs N.S.		Roberts Mrs N.S.		Roberts Mrs N.S.		Roberts Mrs N.S.	1920
1	25			O.H. Alford		Alford O.H.		Alford O.H.		Alford O.H.	1920
2				Mrs B.M. Martin Hrs		Martin Mrs C.C. Hrs		"		"	1920
3				Moss W.L. Guar.		Moss W.L. Guar.		Moss W.L. Guar.		Moss W.L.	1920
4				O.H. Alford		Alford O.H.		Alford O.H.		Alford O.H.	1920
5				Roberts Mrs N.S.		Martin Mrs C.C. Hrs		Vaughn J.A.		Roberts Mrs N.S.	1920
6				"		Roberts Mrs N.S.		Roberts Mrs N.S.		"	1920
7				Mrs B.M. Martin		Martin Mrs C.C. Hrs		Martin Mrs C.C. Hrs		Martin C.C. Hrs	1920
8				"		"		Martin Mrs C.C. Hrs		Martin C.C. Hrs	1920
9				Roberts Mrs N.S.		Roberts Mrs N.S.		Roberts Mrs N.S.		Roberts Mrs N.S.	1920
10		Vacant		W.B. King		King W.B.		King W.B.		King W.B.	1920
11		Vacant		R.L. King		King R.L.		King R.L.		King R.L.	1920
12				Moss W.L. Guar.		Moss W.L. Guar.		Moss W.L. Guar.		Moss W.L.	1920 777 L. Leptwick
13				Myers H.P.		Myers H.P.		Myers H.P.		Myers H.P.	1920
14		House		W.W. Farabee	350	Farabee W.W.		Farabee W.W.		Farabee W.W.	1920 777 L. Leptwick
15		Va.		W.B. King		King W.B.		King W.B.		King W.B.	1920
16		Vacant		R.L. King		King R.L.		" R.L.		King R.L.	1920
17				Moss W.L. Guar.		Moss W.L. Guar.		Moss W.L. Guar.		Moss W.L.	1920
18		Vacant		R.L. King		King R.L.		King R.L.		King R.L.	1920
1	26			Moss W.L. Guar.		Moss W.L. Guar.		Moss W.L. Guar.		Moss W.L.	1920
2				Roberts Mrs N.S.		Roberts Mrs N.S.		Roberts Mrs N.S.		Roberts Mrs N.S.	1920
3		HOUSE		J.F. Cox	500	Cox J.F.		Cox J.F.		Liles J.V.	1920
4				Mrs B.M. Martin Hrs		Martin Mrs C.C. Hrs		Martin Mrs C.C. Hrs		Martin C.C. Hrs	1920
5		HOUSE		J.F. Cox	400	Barfield Bros		Barfield Bros		Barfield Bros	1920
6				Mrs B.M. Martin		Martin Mrs C.C. Hrs		Martin Mrs C.C. Hrs		Martin C.C. Hrs	1920
7				Moss W.L. Guar.		Moss W.L. Guar.		Moss W.L. Guar.		Moss W.L.	1920
8				"		"		"		"	1920
9				O.H. Alford		Alford O.H.		Alford O.H.		Alford O.H.	1920

SURVEY *Alford add. Cont.*

SECTION _____

TOWNSHIP _____

RANGE _____

MAP RECORDED IN _____

Map Book _____ Page _____

 Form No. 3
 Manufactured by Roberts & Son, B'ham

Lot	Block	Improvements	Value	1916	Value	1917	Value	1918	Value	1919	Value
10	✓ 26			Mrs B M Martin Hrs		Martin Mrs C C Hrs		Martin Mrs C C Hrs		Martin Mrs C C Hrs	1920
11				"		"		Martin Mrs C C Hrs		Martin Mrs C C Hrs	1920
12				Roberts Mrs N S		Roberts Mrs N S		Roberts Mrs N S		Roberts Mrs N S	1920
13				Woodliff Dunlap Fur Co		Woodliff Dunlap Fur Co		Woodliff Dunlap Fur Co		Woodliff Dunlap Fur Co	1920
14				O. H. Alford		Alford O H		Alford O H		Alford O H	1920
15				Roberts Mrs N S O. H. Alford		O. H. Alford		Alford O H		Alford O H	1920
16				Roberts Mrs N S		Roberts Mrs N S		Roberts Mrs N S		Roberts Mrs N S	1920
17				Mrs B M Martin Hrs		Martin Mrs C C Hrs		Martin Mrs C C Hrs		Mrs C C Martin Hrs	1920
18				"		"		"		"	"
19				"		"		"		"	"
20				"		"		"		"	"
1	✓ 28			Coosa Land Co		Coosa Land Co		Coosa Land Co		Coosa Land Co	
2				"		"		"		"	
3				"		"		"		"	
4				"		"		"		"	
5				"		"		"		"	
6				"		"		"		"	
7				O. H. Alford		Alford O H		Alford O H		Alford O H	1920
8				Goldman O R		Goldman O R		Goldman O R		Goldman O R	1920
9				Goldman O R		"		Goldman O R		Goldman O R	1920
10				O. H. Alford		Alford O H		Alford O H		Alford O H	1920
11				O. H. Alford		"		"		"	"
12				O. H. Alford		"		"		"	"
13						Roberts Mrs N S		Roberts Mrs N S		Roberts Mrs N S	1920
14				Roberts Mrs N S		"		"		"	1920
15						"		"		"	1920
16				Mrs B M Martin Hrs		Martin Mrs C C Hrs		Martin Mrs C C Hrs		Martin Mrs C C Hrs	1920
17				Moss W L Guar		Moss W L Guar		Moss W L Guar		Moss W L Guar	1920
18				Hilgore W F		Hilgore W F		Hilgore W F		Hilgore W F	1920
19				O. H. Alford		Alford O H		Alford O H		"	
20				Hilgore W F		Hilgore W F		Hilgore W F		Hilgore W F	1920
21				O. H. Alford		Alford O H		Alford O H		Alford O H	1920
22				Mrs B M Martin Hrs		Martin Mrs C C Hrs		Martin Mrs C C Hrs		Martin Mrs C C Hrs	1920
23				O. H. Alford		Alford O H		Alford O H		Alford O H	1920
24				Mrs B M Martin Hrs		Martin Mrs C C Hrs		Martin Mrs C C Hrs		Martin Mrs C C Hrs	1920
25				"		"		"		Address P O	1920
26				O. H. Alford		Alford O H		Alford O H		Alford O H	1920
27				Mrs B M Martin Hrs		Martin Mrs C C Hrs		Martin Mrs C C		Address P O	1920
28				O. H. Alford		Alford O H		Alford O H		Alford O H	1920
29				Savage D J H		Savage D J H		Savage D J H		Savage D J H	1920
30				Roberts Mrs N S		Roberts Mrs N S		Roberts Mrs N S		Roberts Mrs N S	1920
31				Savage D J H		Savage D J H		Savage D J H		Savage D J H	1920
32				Roberts Mrs N S		Roberts Mrs N S		Roberts Mrs N S		Roberts Mrs N S	1920
33				O. H. Alford		Alford O H		Alford O H		Alford O H	1920
34				Roberts Mrs N S		Roberts Mrs N S		Roberts Mrs N S		Roberts Mrs N S	1920
35		House		A. J. Jones	500.00	Jones A J		Jones A J		Maries H J	1920

SURVEY *Alford Add.*

SECTION _____
TOWNSHIP _____
RANGE _____

MAP RECORDED IN _____
Map Book _____ Page _____

Form No. 3
Manufactured by Roberts & Son, B'ham

Lot	Block	Improvements	Value	1916	Value	1917	Value	1918	Value	1919	Value
36	28			Inger J.C.		Ironcal Frank		Inger J.C. - Lunt		Lunt Robt F	1920
37				Inger J.C.		Inger J.C. - Lunt		Inger J.C. - Lunt		Inger J.C. - Lunt	1920
38				Penny M F		Penny M F		Penny H F		Penny H F	1920
39				Mrs B M Martin		Martin Mrs C C		Martin Mrs C C		Martin Mrs C C	1920
40	Shack			J.P. Chicorella	25000	Chicorella J P		Chicorella J P		Chicorella J P	1920
41		Alford		Alford O H		Alford O H		Alford O H		Alford O H	1920
42			250	W.P. Shahan		Shahan W P		Shahan W P		Shahan W P	1920
43		HOUSE	6000	W.A. Bell		Bell W.A.		Bell W.A.		Bell W.A.	1920
44				W.A. Bell		" "		Bell W.A.		Bell W.A.	1920
45				Savage Dr J.H.		Savage Dr J.H.		Savage Dr J.H.		Savage Dr J.H.	1920
46				"		"		"		"	1920
47				"		"		"		"	1920
1	29			Coosa Land Co		Coosa Land Co		Coosa Land Co		Coosa Land Co	
2				"		"		"		"	
3	✓		100	Lay Earl		Lay Earl		Lay Earl		Lay Earl	1920
4	✓		100	Bellenger W.A.		Bellenger W.A.		Bellenger W.A.		Bellenger W.A.	1920
5	✓		100	Bellenger S. Allison		Bellenger S. Allison		Bellenger S. Allison		Bellenger S. Allison	1920
6				Sarah Sarah		Sarah Mrs Sarah		Sarah Mrs Sarah		Sarah Mrs Sarah	1920
7	✓		120	Campbell W.B.		Campbell W.B.		Campbell W.B.		Campbell W.B.	1920
8				Coosa Land Co		Coosa Land Co		Coosa Land Co		Coosa Land Co	
9				"		"		"		"	
10				"		"		"		"	
11				O.H. Alford		Alford O H		Alford O H		Alford O H	1920
12				Moss W L Guar.		Moss W L Guar.		Moss W L Guar.		Moss W L Guar.	1920
13				O.H. Alford		Alford O H		Alford O H		Alford O H	1920
14				O.H. Alford		"		"		"	
15				O.H. Alford		"		"		"	
16				Roberts Mrs N.S.		Roberts Mrs N.S.		Roberts Mrs N.S.		Roberts Mrs N.S.	1920
17				Moss W L Guar.		Moss W L Guar.		Moss W L Guar.		Moss W L Guar.	1920
18				O.H. Alford		Alford O H		Alford O H		Alford O H	1920
19				Kilgore		Kilgore W F		Kilgore W F		Kilgore W F	1920
20				O.H. Alford		Alford O H		Alford O H		Alford O H	
21				Roberts Mrs N.S.		Roberts Mrs N.S.		Roberts Mrs N.S.		Roberts Mrs N.S.	1920
22				Williams Riley F		Williams Riley F		Smith Dave		Smith Dave	1920
23				Roberts Mrs N.S.		Roberts Mrs N.S.		Roberts Mrs N.S.		Roberts Mrs N.S.	1920
24				Williams Riley F		Williams Riley F		Smith Dave		Smith Dave	1920
25				Mrs B M Martin		Martin Mrs C C		Martin Mrs C C		Martin Mrs C C	1920
26				Roberts Mrs N.S.		Roberts Mrs N.S.		Roberts Mrs N.S.		Roberts Mrs N.S.	1920
27				O.H. Alford		Alford O H		Alford O H		Alford O H	1920
28				Roberts Mrs N.S.		Roberts Mrs N.S.		Roberts Mrs N.S.		Roberts Mrs N.S.	1920
29				O.H. Alford		Alford O H		Alford O H		Alford O H	1920
30		House		R.D. Smith	500	Smith R.D.		Smith R.D.		Smith R.D.	1920
31				O.H. Alford		Alford O H		Alford O H		Alford O H	1920
32				Mrs B M Martin		Martin Mrs C C		Martin Mrs C C		Martin Mrs C C	1920
33		Part Vacant		W.A. Bell		Bell W.A.		Bell W.A.		Bell W.A.	1920
34				O.H. Alford		Alford O H		Alford O H		Alford O H	1920

SURVEY *Alford Add.*

SECTION _____

TOWNSHIP _____

RANGE _____

MAP RECORDED IN _____

Map Book _____ Page _____

 Form No. 3
 Manufactured by Roberts & Son, B'ham

Lot	Block	Improvements	Value	1916	Value	1917	Value	1918	Value	1919	Value
35	29			Coosa Land Co		Coosa Land Co		Coosa Land Co		Coosa Land Co	
36				Moss W L Guar. Lust Robert F.		Moss W L Guar.		Moss W L Guar.		Moss W L Guar.	
37				Moss W L Guar.		Moss W L Guar.		" " "		" " "	1920
38				Roberts Mrs N S.		Roberts Mrs N S.		Roberts Mrs N S.		Roberts Mrs N S.	1920
39				"		" " "		" " "		" " "	1920
40		House		R D Smith	650	Smith R D		Smith R D		Smith R D	1920
41				Mrs B M Martin		Martin Mrs C C Mrs		Phillips W O		Phillips W O	
42		H		Johnson H M		Johnson H M		Johnson H M		Johnson H M	
1	31			Roberts Mrs N S.		Roberts Mrs N S.		Stancil J F		Stancil J F	1920
2		House		John Voight		Voight John		Voight John		Voight John	1920
3				Moss W L Guar.		Moss W L Guar.		Moss W L Guar.		Moss W L	1920
4				O. H. Alford		Alford O H		Voight John		Voight John	1920
5				Mrs B M Martin		Martin Mrs C C Mrs		Martin Mrs C C Mrs		Martin Mrs C C Mrs	1920
6				Moss W L Guar.		Moss W L Guar.		Moss W L Guar.		Moss W L	1920
7				"		" " "		" " "		" " "	1920
8		House		E. B. Mormon	4000	Cox J. F.		Cox J. F.		Siles J V	1920
9				Penny M F.		Penny M F		Griffin Mrs Ines Penny		Griffin Mrs Ines Penny	
10		House		A C Peaves	2500	Peaves A C		Cox J. F.		Siles J V	1920
11				Penny M F.		Penny M F		Griffin Mrs Ines Penny		Griffin Mrs Ines Penny	
12				Penny M F.		Penny M F		Griffin Mrs Ines Penny		Griffin Mrs Ines Penny	
13				Roberts Mrs N S.		Roberts Mrs N S.		Roberts Mrs N S.		Roberts Mrs N S.	1920
14				Moss W L Guar.		Moss W L Guar.		Moss W L Guar.		Moss W L	1920
15		H		Guice C. L.	200	Guice Mrs Alice E		Guice Mrs Alice E		Guice Mrs Alice E	1920
16				O. H. Alford		Alford O H		Alford O H		Alford O H	1920
17				Roberts Mrs N S.		Roberts Mrs N S.		Roberts Mrs N S.		Roberts Mrs N S.	1920
18				Moss W L Guar.		Moss W L Guar.		Moss W L Guar.		Moss W L	1920
19		1/4 Acre		Coosa Land Co		Woodliff A W		Woodliff A W		Woodliff A W	1920
20				Coosa Land Co		Coosa Land Co		Coosa Land Co		Coosa Land Co	
1	32			Coosa Land Co		Coosa Land Co		Coosa Land Co		Coosa Land Co	
2				Moss W L Guar.		Moss W L Guar.		Moss W L Guar.		Moss W L	1920
3				Roberts Mrs N S.		Roberts Mrs N S.		Roberts Mrs N S.		Roberts Mrs N S.	1920
4				Moss W L Guar.		Moss W L Guar.		Moss W L Guar.		Moss W L	1920
5				Roberts Mrs N S.		Martin Mrs C C Mrs Barfield Bros.		Roberts Mrs N S.		Roberts Mrs N S.	1920
6		House		R. W. Stewart	350	Stewart R. W.		Stewart R. W.		Stewart R. W.	1920
7				Mrs B M Martin		Martin Mrs C C Mrs		Martin Mrs C C Mrs		Martin Mrs C C Mrs	1920
8				Coosa Land Co		Coosa Land Co		Coosa Land Co		Coosa Land Co	1920
9				Metharg R. S. & P Landus D. F. P.		Landers D. F. P.		Landers D. F. P.		Landers D. F. P.	1920
10		Vacant	1500	J. F. Cox		Cox J. F.		Cox J. F.		Siles J V	1920
11				Moss W L Guar.		Moss W L Guar.		Moss W L Guar.		Moss W L	1920
12				Roberts Mrs N S.		Roberts Mrs N S.		Roberts Mrs N S.		Roberts Mrs N S.	1920
13				Myers H. B.		Myers H. B.		Myers H. B.		Williams D	
14		Vacant		R. D. Morgan		Cox J. F.		Cox J. F.		Siles J V	1920
15				Mrs B M Martin		Roberts Mrs N S.		Roberts Mrs N S.		Roberts Mrs N S.	1920
16				O. H. Alford		Alford O H		Alford O H		Alford O H	1920
17				Roberts Mrs N S.		Roberts Mrs N S.		Roberts Mrs N S.		Roberts Mrs N S.	1920
18				Moss W L Guar.		Moss W L Guar.		Moss W L Guar.		Moss W L	1920

X

SURVEY *Alford Add.*

SECTION _____
TOWNSHIP _____
RANGE _____

MAP RECORDED IN _____
Map Book _____ Page _____

Form No. 3
Manufactured by Roberts & Son, B'ham

Lot	Block	Improvements	Value	1916	Value	1917	Value	1918	Value	1919	Value
1	33	Landers Dr F.P.		Smith D.F.		Smith D.F.		Smith D.F.		Smith D.F.	
2		Roberts Mrs N.S.		Roberts Mrs N.S.		Roberts Mrs N.S.		Roberts Mrs N.S.	1920	Roberts Mrs N.S.	
3		Mrs B.M. Martin		Martin Mrs C. H.		Martin Mrs C. H.		Martin Mrs C. H.		Smith D.F.	
4		O.H. Alford		Alford O.H.		Alford O.H.		Alford O.H.		Alford O.H.	1920
5		Roberts Mrs N.S.		Roberts Mrs N.S.		Martin Mrs C. H.		Roberts Mrs N.S.		Roberts Mrs N.S.	1920
6		Moss W.L. Guar.		Moss W.L. Guar.		Moss W.L. Guar.		Moss W.L. Guar.		Moss W.L.	1920
7		O.H. Alford		Alford O.H.		Alford O.H.		Alford O.H.		Alford O.H.	1920
8		Moss W.L. Guar.		Moss W.L. Guar.		Moss W.L. Guar.		Moss W.L. Guar.		Moss W.L.	1920
9		"		"		"		"		"	1920
10		Mrs B.M. Martin		Martin Mrs C. H.		Martin Mrs C. H.		Martin Mrs C. H.		Martin Mrs C. H.	
11	Landers Dr F.P.		Landers Dr F.P.		Landers Dr F.P.	26	Landers Dr F.P.		Landers Dr F.P.		
12	House	Sam'l Young	4000	Young Sam'l		Young Sam'l		Young Sam'l		Young Mrs J. G.	1920
13	Moss W.L. Guar.		Moss W.L. Guar.		Moss W.L. Guar.		Moss W.L. Guar.		Moss W.L.	1920	
14	Roberts Mrs N.S.		Luther Mrs Carrie B.		Luther Mrs Carrie B.		Luther Mrs Carrie B.		Luther Mrs Carrie B.	93	1920
15	Starling George		Starling George		Starling George		Starling Geo		Starling Geo	1920	
16	Mrs B.M. Martin		Wyck Miss Nora		Wyck Miss Nora		Wyck Miss Nora		Wyck Miss Nora	1920	
1	34	Moss W.L. Guar.		Moss W.L. Guar.		Moss W.L. Guar.		Moss W.L. Guar.		Moss W.L.	1920
2		Mrs B.M. Martin		Martin Mrs C. H.		Martin Mrs C. H.		Martin Mrs C. H.		Martin Mrs C. H.	1920
3		Moss W.L. Guar.		Moss W.L. Guar.		Moss W.L. Guar.		Moss W.L. Guar.		Moss W.L.	1920
4		Mrs B.M. Martin		Martin Mrs C. H.		Martin Mrs C. H.		Martin Mrs C. H.		Martin Mrs C. H.	1920
5		Roberts Mrs N.S.		Roberts Mrs N.S.		Roberts Mrs N.S.		Roberts Mrs N.S.		Roberts Mrs N.S.	1920
6		Mrs B.M. Martin		Martin Mrs C. H.		Martin Mrs C. H.		Martin Mrs C. H.		Martin Mrs C. H.	1920
7		O.H. Alford		Alford O.H.		Alford O.H.		Alford O.H.		Alford O.H.	1920
8		Roberts Mrs N.S.		Roberts Mrs N.S.		Roberts Mrs N.S.		Roberts Mrs N.S.		Roberts Mrs N.S.	1920
9		O.H. Alford		Alford O.H.		Alford O.H.		Alford O.H.		Alford O.H.	1920
10		Roberts Mrs N.S.		Roberts Mrs N.S.		Roberts Mrs N.S.		Roberts Mrs N.S.		Roberts Mrs N.S.	1920
11		O.H. Alford		Alford O.H.		Alford O.H.		Alford O.H.		Alford O.H.	1920
12		O.H. Alford		"		"		"		"	1920
13		Mrs B.M. Martin		Martin Mrs C. H.		Martin Mrs C. H.		Martin Mrs C. H.		Martin Mrs C. H.	1920
14		Roberts Mrs N.S.		Roberts Mrs N.S.		Roberts Mrs N.S.		Roberts Mrs N.S.		Roberts Mrs N.S.	1920
15		"		Roberts Mrs N.S.		Roberts Mrs N.S.		Roberts Mrs N.S.		Roberts Mrs N.S.	1920
16	Moss W.L. Guar.		Moss W.L. Guar.		Moss W.L. Guar.		Moss W.L. Guar.		Moss W.L.	1920	
17	Roberts Mrs N.S.		Roberts Mrs N.S.		Roberts Mrs N.S.		Roberts Mrs N.S.		Roberts Mrs N.S.	1920	
18	Inger J.C.		Inger J.C.		Inger J.C.		Inger J.C.		Inger J.C.		
19	Moss W.L. Guar.		Moss W.L. Guar.		Moss W.L. Guar.		Moss W.L. Guar.		Moss W.L.	1920	
20	Mrs B.M. Martin		Martin Mrs C. H.		Martin Mrs C. H.		Martin Mrs C. H.		Martin Mrs C. H.	1920	
21	O.H. Alford		Alford O.H.		Alford O.H.		Alford O.H.		Alford O.H.	1920	
22	Coosa Land Co		Coosa Land Co		Coosa Land Co		Coosa Land Co		Coosa Land Co		
23	Moss W.L. Guar.		Moss W.L. Guar.		Moss W.L. Guar.		Moss W.L. Guar.		Moss W.L.	1920	
24	Campfire Co		Campfire Co		Campfire Co	75	Campfire Co		Campfire Co	75	
1	35	Roberts Mrs N.S.		Hood W.B.		Hood W.B.	31	Hood W.B.		Hood W.B.	
2		Mrs B.M. Martin		Martin Mrs C. H.		Martin C. H.		Martin Mrs C. H.		Martin Mrs C. H.	1920
3		Roberts Mrs N.S.		Hood W.B.		Hood W.B.	31	Hood W.B.		Hood W.B.	
4		Mrs B.M. Martin		Martin Mrs C. H.		Martin C. H.		Martin Mrs C. H.		Martin Mrs C. H.	1920
5		Roberts Mrs N.S.		Hood W.B.		Hood W.B.	31	Hood W.B.		Hood W.B.	
6		Mrs B.M. Martin		Martin Mrs C. H.		Martin C. H.		Martin Mrs C. H.		Martin Mrs C. H.	1920

SURVEY *Alford Add.*

Form No. 3
Manufactured by Roberts & Son, B'ham

Lot	Block	Improvements	Value	1916	Value	1917	Value	1918	Value	1919	Value	
7	35	Roberts Mrs N.S.		Hood N.B.		Hood N.B.		Hood N.B.	31	Hood N.B.		
8		Moss N.L. Guar.		Moss N.L. Guar.		Moss N.L. Guar.		Moss N.L. Guar.		Moss N.L.	1920	
9		O.H. Alford		Alford O.H.		Alford O.H.		Alford O.H.		Alford O.H.	1920	
10		Moss N.L. Guar.		Moss N.L. Guar.		Moss N.L. Guar.		Moss N.L. Guar.		Moss N.L.	1920	
11		O.H. Alford		Alford O.H.		Alford O.H.		Alford O.H.		Alford O.H.	1920	
12		Mrs B.M. Martin Hrs		Martin Mrs C. Chrs		Martin Mrs C. Chrs		Martin Mrs C. Chrs		Martin Mrs C. Chrs		
13		O.H. Alford		Alford O.H.		Alford O.H.		Alford O.H.		Alford O.H.	1920	
14		Mrs B.M. Martin Hrs		Martin Mrs C. Chrs		Martin Mrs C. Chrs		Martin Mrs C. Chrs		Martin Mrs C. Chrs		
15		Moss N.L. Guar.		Moss N.L. Guar.		Moss N.L. Guar.		Moss N.L. Guar.		Moss N.L.	1920	
16		Roberts Mrs N.S.		Roberts Mrs N.S.		Roberts Mrs N.S.		Roberts Mrs N.S.		Roberts Mrs N.S.	1920	
17		Moss N.L. Guar.		Moss N.L. Guar.		Moss N.L. Guar.		Moss N.L. Guar.		Moss N.L. Guar.	1920	
18		Roberts Mrs N.S.		Roberts Mrs N.S.		Roberts Mrs N.S.		Roberts Mrs N.S.		Roberts Mrs N.S.	1920	
1		36	Mrs B.M. Martin Hrs		Martin Mrs C. Chrs		Martin Mrs C. Chrs		Martin Mrs C. Chrs		Martin Mrs C. Chrs	1920
2			Mrs B.M. Martin Hrs		Martin Mrs C. Chrs		Martin Mrs C. Chrs		Martin Mrs C. Chrs		" " " "	
3			O.H. Alford		Alford O.H.		Alford O.H.		Alford O.H.		Alford O.H.	1920
4	Mrs B.M. Martin Hrs			Martin Mrs C. Chrs		Martin Mrs C. Chrs		Martin Mrs C. Chrs		Martin Mrs C. Chrs	1920	
5	Ingraham J.C. = Lunt R.F.			Ingraham J.C. = Lunt R.F.		Ingraham J.C. = Lunt R.F.		Ingraham J.C. = Lunt R.F.	31	Ingraham J.C. = Lunt R.F.	31	
6	Martin Mrs C. Chrs			Martin Mrs C. Chrs		Martin Mrs C. Chrs		Martin Mrs C. Chrs		Martin Mrs C. Chrs		
1	37		Dug Rhea		Rhea Dug		Rhea Dug		Rhea Dug	31	Rhea Dug	1920
2			Mrs B.M. Martin Hrs		Martin Mrs C. Chrs		Martin Mrs C. Chrs		Martin Mrs C. Chrs		Martin Mrs C. Chrs	1920
3			Gadsden Loan & Trust Co		Gadsden Loan & Trust Co		Gadsden Loan & Trust Co		Gadsden Loan & Trust Co		Gadsden Loan & Trust Co	1920
4			Mrs B.M. Martin Hrs		Martin Mrs C. Chrs		Martin Mrs C. Chrs		Martin Mrs C. Chrs		Martin Mrs C. Chrs	1920
5			Moon R.P.	150	Moon R.P.		Moon R.P.		Moon R.P.		Moon R.P.	1920
6			Ingraham J.C. = Lunt R.F.		Ingraham J.C. = Lunt R.F.		Ingraham J.C. = Lunt R.F.		Ingraham J.C. = Lunt R.F.		Ingraham J.C. = Lunt R.F.	1920
7			Butcher C.P.		Butcher C.P.		Butcher C.P.		Butcher C.P.		Butcher C.P.	1920
8			Moss N.L. Guar.		Moss N.L. Guar.		Moss N.L. Guar.		Moss N.L. Guar.		Moss N.L. Guar.	1920
9			Ingraham J.C. = Lunt R.F.		Ingraham J.C. = Lunt R.F.		Ingraham J.C. = Lunt R.F.		Ingraham J.C. = Lunt R.F.		Ingraham J.C. = Lunt R.F.	1920
10		O.H. Alford		Alford O.H.		Alford O.H.		Alford O.H.		Alford O.H.	1920	
11		Moss N.L. Guar.		Moss N.L. Guar.		Moss N.L. Guar.		Moss N.L. Guar.		Moss N.L. Guar.	1920	
12		"		"		"		"		"	1920	
13		"		"		"		"		"	1920	
14		Ingraham J.C. = Lunt R.F.		Ingraham J.C. = Lunt R.F.		Ingraham J.C. = Lunt R.F.		Ingraham J.C. = Lunt R.F.		Ingraham J.C. = Lunt R.F.	1920	
15		Mrs B.M. Martin Hrs		Martin Mrs C. Chrs		Martin Mrs C. Chrs		Martin Mrs C. Chrs		Martin Mrs C. Chrs	1920	
16	Roberts Mrs N.S.		Roberts Mrs N.S.		Roberts Mrs N.S.		Roberts Mrs N.S.		Roberts Mrs N.S.	1920		
17	Ingraham J.C. = Lunt R.F.		Ingraham J.C. = Lunt R.F.		Ingraham J.C. = Lunt R.F.		Ingraham J.C. = Lunt R.F.		Ingraham J.C. = Lunt R.F.	1920		
18	Roberts Mrs N.S.		Roberts Mrs N.S.		Roberts Mrs N.S.		Roberts Mrs N.S.		Roberts Mrs N.S.	1920		
19	O.H. Alford		Alford O.H.		Alford O.H.		Alford O.H.		Alford O.H.	1920		
20	O.H. Alford		"		"		"		"	1920		
21	Moss N.L. Guar.		Moss N.L. Guar.		Moss N.L. Guar.		Moss N.L. Guar.		Moss N.L. Guar.	1920		
1	38	Mrs B.M. Martin Hrs		Martin Mrs C. Chrs		Martin Mrs C. Chrs		Martin Mrs C. Chrs		Martin Mrs C. Chrs	1920	
2		"		"		"		"		"	1920	
3		"		"		"		"		"	1920	
4		"		"		"		"		"	1920	
5		"		"		"		"		"	1920	
6		Moss N.L. Guar.		Moss N.L. Guar.		Moss N.L. Guar.		Moss N.L. Guar.		Moss N.L. Guar.	1920	
7		"		"		"		"		"	1920	

SURVEY *Alford Add.*

SECTION _____

MAP RECORDED IN _____

TOWNSHIP _____

Map Book _____ Page _____

RANGE _____

Form No. 3
Manufactured by Roberts & Son, B'ham

Lot	Block	Improvements	Value	1916	Value	1917	Value	1918	Value	1919	Value
8	38	Moss W L Guar Mitchell C A		Moss W L Guar Mitchell C A		Moss W L Guar Mitchell C A		Moss W L Guar Mitchell C A		Moss W L Guar Mitchell C A	1920
9		"		"		"		"		"	1920
10		Mrs B M Martin Hrs		Martin Mrs C C Hrs		Martin Mrs C C		Martin Mrs C C Hrs		Martin Mrs C C Hrs	1920
11		"		"		"		"		"	"
12		"		"		"		"		"	"
13		Roberts Mrs N S		Roberts Mrs A B		Roberts Mrs N S		Roberts Mrs A B		Roberts Mrs A B	1920
14		"		"		"		"		"	1920
15		"		"		"		"		"	1920
16		"		"		"		"		"	1920
17		Moss W L Guar		Moss W L Guar		Moss W L Guar		Moss W L Guar		Moss W L Guar	1920
18		"		"		"		Roberts Mrs N S		Roberts Mrs N S	1920 Moss W L Guar
1	39	Roberts Mrs N S		Roberts Mrs A B		Roberts Mrs N S		Roberts Mrs N S		Roberts Mrs N S	1920
2		"		"		"		"		Roberts Mrs N S	1920
3		"		"		"		"		"	1920
4		O H Alford		Alford O H		Alford O H		Alford O H		Alford O H	1920
5		O H Alford		"		"		"		"	1920
6		Mrs B M Martin		Martin Mrs C C Hrs		Martin Mrs C C		Martin Mrs C C Hrs		Martin Mrs C C Hrs	1920
7		"		"		"		"		"	1920
8		"		"		"		"		"	1920
9		Roberts Mrs N S		Roberts Mrs A B		Roberts Mrs N S		Roberts Mrs N S		Roberts Mrs N S	1920
10		Moss W L Guar		Moss W L Guar		Moss W L Guar		Moss W L Guar		Moss W L Guar	
11		"		"		"		"		"	"
12		"		"		"		"		"	"
13		"		"		"		"		"	"
14		"		"		"		"		"	"
15		Snellgrove F A		Snellgrove F A		Snellgrove F A		Snellgrove F A		Snellgrove F A	21
16		"		"		"		"		"	21
17		O H Alford		Alford O H		Alford O H		Alford O H		Alford O H	1920
18		O H Alford		"		"		"		"	1920
19		Roberts Mrs N S		Roberts Mrs A B		Roberts Mrs N S		Roberts Mrs N S		Roberts Mrs N S	1920
20		Roberts Mrs N S		Roberts Mrs A B		Roberts Mrs N S		Roberts Mrs N S		Roberts Mrs N S	1920
21		Coosa Land Co		Coosa Land Co		Coosa Land Co		Coosa Land Co		Coosa Land Co	
22		"		"		"		"		"	"
1	40	Mrs B M Martin Hrs		Martin Mrs C C Hrs		Martin C C Hrs		Martin Mrs C C Hrs		Martin Mrs C C Hrs	1920
2		Moss W L Guar		Moss W L Guar		Moss W L Guar		Moss W L Guar		Moss W L Guar	1920
3		"		"		"		"		"	1920
4		Mrs B M Martin Hrs		Martin Mrs C C Hrs		Martin Mrs C C Hrs		Martin Mrs C C Hrs		Martin Mrs C C Hrs	1920
5		Mrs B M Martin Hrs		"		"		"		"	1920
6		O H Alford		Alford O H		Alford O H		Alford O H		Alford O H	1920
7		O H Alford		"		"		"		"	1920
8		Roberts Mrs N S		Roberts Mrs A B		Roberts Mrs N S		Roberts Mrs N S		Roberts Mrs N S	1920
9		"		"		"		"		"	"
10		Moss W L Guar		Moss W L Guar		Moss W L Guar		Moss W L Guar		Moss W L Guar	1920
11		Roberts Mrs N S		Roberts Mrs A B		Roberts Mrs N S		Roberts Mrs N S		Roberts Mrs N S	1920
12		Roberts Mrs N S		Roberts Mrs A B		Roberts Mrs N S		Roberts Mrs N S		Roberts Mrs N S	1920
13		O H Alford		Alford O H		Alford O H		Alford O H		Alford O H	1920
14		O H Alford		"		"		"		"	1920
15		Mrs B M Martin		Martin Mrs C C Hrs		Martin Mrs C C Hrs		Martin Mrs C C Hrs		Martin Mrs C C Hrs	1920
16		Mrs B M Martin		Martin Mrs C C Hrs		"		"		"	1920
17		Coosa Land Co		Coosa Land Co		Coosa Land Co		Coosa Land Co		Coosa Land Co	
18		"		"		"		"		"	"

X

SURVEY M Bailey Add. Alabama City

SE cor. NESW⁴
SECTION 36
TOWNSHIP 11
RANGE 5

MAP RECORDED IN
Map Book _____ Page _____

Form No. 3
Manufactured by Roberts & Son, D'Ham

Lot	Block	Improvements	Value	1916	Value	1917	Value	1918	Value	1919	Value
1	1			M. Bailey		Bailey M		Bailey M		Bailey M	1920
2				"		"		Bailey M		"	"
3				"		"		"		"	"
4				"		"		"		"	"
5				"		"		"		"	"
6				"		"		"		"	"
7				"		"		"		"	"
8				"		"		"		"	"
9				"		"		"		"	"
11	2			"		"		"		"	"
12				"		"		"		"	"
13				"		"		"		" = Land of S	"
14				"		"		"		"	1920
15				"		"		"		"	"
16				"		"		"		"	"
17				"		"		"		"	"
18				"		"		"		"	"
1	3			"		"		"		"	"
2				"		"		"		"	"
3				"		"		"		"	"
4				"		"		"		"	"
5				"		"		"		"	"
6				"		"		"		"	"
7				"		"		"		"	"
8				"		"		"		"	"
9				"		"		"		"	"

SURVEY S Bailey Add. Alabama City

NW Cor. SW SE
SECTION 36
TOWNSHIP 11
RANGE 5

MAP RECORDED IN
Map Book _____ Page _____

Form No. 3
Manufactured by Roberts & Son, B'ham

Lot	Block	Improvements	Value	1916	Value	1917	Value	1918	Value	1919	Value
1	1	House		Mrs M. McLibbin	350	McLibbin Mrs M E	McLibbin Mrs M E	McLibbin Mrs M E	Jones J V	1920 J D Wright	
2		"		"		McLibbin Mrs M E	McLibbin Mrs M E	McLibbin Mrs M E	Jones J V	1920	
3		House		Emma Hathcock	275	Hathcock Mrs Emma	Hathcock Mrs Emma	Hathcock Mrs Emma	Hathcock Mrs Emma	1920 O B Robinson	
4		House		Andrew J Young	150	Young Andrew J	Young Andrew J	Young Andrew J	Bill W A	1920	
5		Vacant		"	40	Young Andrew J	"	"	"	1920	
6		Vacant		S. Bailey		Bailey S	Bailey S	Bailey S	Bailey S	1920	
7		House		J. D. Wright		Wright J. D.	Wright J. D.	Wright J. D.	Wright J. D.	27 1920	
8		Vacant		Emma Hathcock		Hathcock Emma	Hathcock Mrs Emma	Hathcock Mrs Emma	Wright J. D.	27 1920	
9		Vacant		S. Bailey		Bailey S	Bailey S	Bailey S	Bailey S		
10		Vacant		S. Bailey		Bailey S	Bailey S	Bailey S	Bailey S		
11		House		J. H. Peters	250	Peters J H	Peters J H	Peters J H	Peters J H	1920	
12			J. H. Peters	Peters J H		Peters J H	Peters J H	Peters J H	1920		
13		Vacant		M Bailey Out		Bailey M	Bailey M	Bailey M	Bailey M	1920	
1	2	House		S. Bailey		" S	Bailey S	Bailey S	Bailey S	1920	
2		Vacant		"		"	"	"	"	"	
3		"		"		"	"	"	"	"	
4		"		"		"	"	"	"	"	
5		"		"		"	"	"	"	"	
6		"		"		"	"	"	"	"	
7		"		"		"	"	"	"	"	
8		"		"		"	"	"	"	"	
9		"		"		"	"	"	"	"	
10		"		"		"	"	"	"	"	
11		"		"		"	"	"	"	"	
12		"		"		"	"	"	"	"	
13		"		"		"	"	"	"	"	
14		"		"		"	"	"	"	"	
15		"		"		"	"	"	"	"	
16		"		"		"	"	"	"	"	
17		"		"		"	"	"	"	"	
18		"		"		"	"	"	"	"	
19		"		"		"	"	"	"	"	
20		"		"		"	"	"	"	"	
21		"		"		"	"	"	"	"	
22		"		"		"	"	"	"	"	
23		"		"		"	"	"	"	"	
24		"		"		"	"	"	"	"	
25		"		"		"	"	"	"	"	
26		"		"		"	"	"	"	"	

SURVEY *Barron Ala. City*

NESW[±]
 SECTION 36
 TOWNSHIP 11
 RANGE 5

MAP RECORDED IN

Map Book _____ Page _____

Form No. 3
Manufactured by Roberts & Son, B'ham

Lot	Block	Improvements	Value	1916	Value	1917	Value	1918	Value	1919	Value
1	1			<i>Parish Wm</i>		<i>Parish Wm</i>		<i>Rhea Joe</i>		<i>Rhea Joe</i>	17
2				"		"		"		"	
3				"		"		"		"	
4				"		"		"		"	
5				"		"		"		"	
6				"		"		"		"	
7				"		"		"		"	
1	2			"		"		"		"	
2				"		"		"		"	
3				"		"		"		"	
4				"		"		"		"	
5				"		"		"		"	
6				"		"		"		"	
7				"		"		"		"	
8				"		"		"		"	
1	3	<i>vacant</i>		<i>E M Barron</i>		<i>Barron E M</i>		<i>Barron E M</i>		<i>Barron E M</i>	
2		"		"		<i>Barron E M</i>		"		<i>Barron E M</i>	
3		"		<i>NE Barron</i>		<i>Barron NE</i>		<i>" = Barron NE</i>		<i>Barron NE</i>	1920
4				<i>Parish Wm</i>		<i>Parish Wm</i>		<i>Rhea Joe</i>		<i>Rhea Joe</i>	17
5				"		"		"		"	
6				"		"		"		"	
7				"		"		"		"	
8				"		"		"		"	
9				"		"		"		"	
10				"		"		"		"	
11				"		"		"		"	
12				"		"		"		"	
13				"		"		"		"	
14				"		"		"		"	
15				"		"		"		"	
16				"		"		"		"	
17				"		"		"		"	
18				"		"		"		"	
19				"		"		"		"	
20				"		"		"		"	
1	4			"		"		"		"	
2				"		"		"		"	
3				"		"		"		"	
4				"		"		"		"	
5				"		"		"		"	
6				"		"		"		"	
7				"		"		"		"	
8				"		"		"		"	
1	5	<i>vacant</i>		<i>W.E. Barron</i>		<i>Barron NE</i>		<i>Barron E M</i>		<i>Barron NE</i>	1920 on Wilcox
2		"		"		"		"		"	
3		"		"		"		"		"	
4		"		"		"		"		"	

SURVEY *Barron Add. Ala. City*

SECTION _____
TOWNSHIP _____
RANGE _____

MAP RECORDED IN
Map Book _____ Page _____

Form No. 3
Manufactured by Roberts & Son, B'ham

Lot	Block	Improvements	Value	1916	Value	1917	Value	1918	Value	1919	Value
1	6	Vacant		N.E. Barron		Barron NE		Barron NE		Barron NE	J.O. W. 1920
2		"		N.E. Barron		"		"		"	"
3		Vacant		N.E. Barron		"		"		"	"
4		House		N.E. Barron		"		"		"	"
5		Vacant		N.E. Barron		"		"		"	"
6		Vacant		N.E. Barron		"		"		"	"
7		"		N.E. Barron		"		"		"	"
8		Vacant		N.E. Barron		"		"		"	"
9		Vacant		N.E. Barron		"		"		"	"
10		"		N.E. Barron		"		"		"	"
11		"		N.E. Barron		"		"		"	"
12		"		N.E. Barron		"		"		"	"
13		Vacant		Quitt of		City of Ala City		City of Ala City		City of Ala City	1920
14		Vacant		"		"		"		"	1920
1	7	Vacant		NE Barron		Barron NE		Barron NE		Barron NE	
2		"		"		"		"		"	
3		Vacant		E M Barron		Barron E M		Barron E M		Clayton Jesse	1920
4		HOUSE		"		"		"		Clayton Jesse	1920
5		Vacant		"		Barron E M		Barron E M		"	"
6		"		"		"		"		"	"
7		House		J.L. Gray	60.00	" = Gray J.L.		Barron E M		Gray J.L.	1920
8		Vacant		E.M. Barron		Barron E M		Blackburn C B		Blackburn C B	1920
9		"		"		"		Barron E M		Barron E M	1920
10		"		NE Barron		Barron NE		" NE		Barron NE	1920
11		"		"		"		"		"	"
12		"		"		"		"		"	"
13		"		"		"		"		"	Clayton Jesse 1920
14		"		"		"		"		"	"
15		"		"		"		"		"	"
16		Vacant	50.00	B.F. Barron	50.00	Barron B F		Barron B F		Barron B F	"
17		"		NE Barron		Barron NE		Barron NE		Barron NE	1920
18		Va	15.00	W.O. Shahan		Shahan W O		Shahan A E		Shahan A E	1920
19				Hopper and Darlington		Hopper & Darlington		Hopper, Darlington & Davis		Hopper-Darlington & Davis	
20				"		"		"		"	"
1	8	} 2 Houses		C.E. Bailey		Bailey C E		Bailey C E		Bailey C E	1920
2			C.E. Bailey		"		"	"		"	1920
3			C.E. Bailey		"		"	"		"	1920
4			C.E. Bailey		"		"	"		"	1920
5		Vacant		E M Barron		Barron E M		Barron E M		Barron E M	
6		"		E M Barron		"		"		"	"
7		"		"		"		"		"	"
8		"		"		"		"		"	"
9		"		"		"		"		"	"
10		"		"		"		"		"	"
11		"		"		"		"		"	"

SURVEY *N.A. Bell, Add. Alabama City*

SECTION *31* *SE Cor*
 TOWNSHIP *11* *SW*
 RANGE *6* *NE*

MAP RECORDED IN
 Map Book *13* Page *196*

Form No. 4
 Manufactured by Roberts & Son, B'ham

	Lot	Block	Improvements	Value	1916	Value	1917	Value	1918	Value	1919	Value
<i>X</i>	1	<i>1</i>									<i>Young Andrew J</i>	<i>1920</i>
	2										"	<i>1920</i>
	3										"	<i>1920</i>
	4										" <i>1917-1918-19</i>	<i>1920</i>
	5										"	<i>1917-1918-19</i>
	6										"	<i>1917-1918-19</i>
	7										<i>Young Andrew J</i>	<i>1920</i>
	8											
	9											
	10											
	11											
	12											
	13											
	1	<i>2</i>									<i>Young Andrew J</i>	
	2										"	
	3										"	
	4											
	5											
	6										<i>Walter Kerr</i>	<i>1920</i>
	7											
	8											
	9											
	10											
	11											
	12											
	13							<i>Livingston J.M.</i>				

Platt #1 Clayton Add. Ala City
 SURVEY Cambron & Gibbs Sub Div. Lots 14th & 15

SECTION _____
 TOWNSHIP _____
 RANGE _____
 MAP RECORDED IN _____
 Map Book _____ Page _____

Form No. 3
 Manufactured by Roberts & Son, B'ham

Lot	Block	Improvements	Value	1916	Value	1917	Value	1918	Value	1919	Value
1	1			N.H. Bomar		Bomar N.H.		Bomar N.H.		Bomar N.H.	1920
2											
3		House 2 HOUSES ON APT.		H.L. Ware N.H. Bomar	750 ⁰⁰	Ware H.L. Bomar N.H.		" "		Holmes F.E.	"
4				Morton J.C.		Morton J.C.		Morton J.C.		Morton J.C.	1920
5		House		Adams W.D.		Adams W.D.		Adams W.D.		Adams W.D.	1920
6		House		Adams W.D.		Adams W.D.		" "		Adams W.D.	
7		House		Adams W.D.		Adams W.D.		" "		Adams W.D.	
8		House		J.G. Moore	350 ⁰⁰	Moore J.G.		Moore J.G.		Moore J.G.	1920
9										(Moore J.G.)	1920
10		House		Abston & Hopper		Hopper L.F.		Hopper L.F.		Hopper L.F.	1920
11			"	"	"	"	"	"	"	Hopper L.F.	1920
1	2	Vacant		N.H. Bomar		Bomar N.H.		Bomar N.H.		Bomar N.H.	1920
2										Hushaw R.B.	1920
3		House		West 2nd Frebaum	300 ⁰⁰	West 2nd Frebaum					1920
4											
5											
6		House		J.L. & F.H. Gordon	200 ⁰⁰	Gordon J.L. & F.H.		Gordon J.L. & F.H.		Gordon J.L. & F.H.	1920
7				S.W. Smith							1920
8				Cox S.E.		Cox S.E.					
9		5 ft. } 50 ft. } Vacant		W.L. Morton		Morton A.L.		Morton A.L.		Morton A.L.	1920
10				W.L. Morton		"		"		"	"
11				Goldman O.P.		Goldman O.P.		Goldman O.P.		Goldman O.P.	
1	3	House		R.L. King		King R.L.		King R.L.		King R.L.	1920
2			"	"	"	"	"	"	"	"	1920
3		2 Houses		"		"		"		"	1920
4		House		Y.E. Adams		Adams Y.E.		Adams Y.E.	29	Adams Y.E.	1920
5				"		Adams Y.E.		Adams Y.E.		"	1920
6		House		J.M. Miller	200	Miller J.M.		Miller J.M.		Miller J.M.	1920
7				J.M. Miller		Miller J.M.		"		Miller J.M.	1920
8		House		J.L. Gray	665 ⁰⁰	Gray J.L.		Gray J.L.		Gray J.L.	1920
9		"		"		"		"		"	
10		"		"		"		"		"	
11		"		"		"		"		"	
12											
13											
1	4										
2				Morton J.A.		Morton J.A.		Morton J.A.			
3		House		Adams W.D.		White R.H.		Adams W.D.		Adams W.D.	
4		Va		R.L. King		King R.L.		King R.L.		King R.L.	1920
5		Va		"		King R.L.		King R.L.		King R.L.	1920
6				Beard J.H.P.		Beard J.H.P.		Beard J.H.P.		Beard J.H.P.	1920
7				"		"		Beard J.H.P.		"	1920
8				"		"		Beard J.H.P.		"	1920
9		Va Lo	100 ⁰⁰	Mrs. Lula Broom		Broom Mrs. Lula		Broom Mrs. Lula		Broom Mrs. Lula	1920
10		House		E.F. Hollingsworth	250	Hollingsworth E.F.		Hollingsworth E.F.		Hollingsworth E.F.	1920
11		House		J.R. Peters Heis	200 ⁰⁰	Peters J.R. Heis		Peters J.R. Heis		Peters J.R.	1920

SURVEY Cambron & Gibbs Sub. Div. Lots 9010
Plat # 2

SECTION _____
TOWNSHIP _____ MAP RECORDED IN _____
RANGE _____ Map Book _____ Page _____

Form No. 3
Manufactured by Roberts & Son, B'ham

Lot	Block	Improvements	Value	1916	Value	1917	Value	1918	Value	1919	Value
1	1			Griffith B.D.		Griffith DTB		Griffith DTB		Stallings Mrs Mattie	1920
2		House		Mrs Mattie Stallings	200.00	Stallings Mrs Mattie		Stallings Mrs Mattie		" "	1920
3											
4				Emerson James		Emerson James		Emerson James		Phillips W O	1920
5				SW Smith		Freibaum Lee		Freibaum Lee		1920 SW Smith	
6				"		Smith S W		Smith S W		Smith S W	1920
7				"		"		"		Smith S W	1920
8		House		Thomas New		New Thomas		New Thomas		New Thomas	1920
9			Thomas New	250.00	New Thomas		New Thomas		New Thomas	1920	
10											
11				SW Smith							
12		House		W W Smith		Smith W W		Smith W W		Smith W W	1920
13		HOUSE		W W Smith		Smith W W		Smith W W		Smith W W	1920
1	2	House		A. D. Wain		Limbaugh W J		Herr Coy		Herr Coy	1920
2		Vacant	50.00	Lee Freibaum		Freibaum Lee		Freibaum Lee		Freibaum Lee	29
3				West & Freibaum		West & Freibaum		West & Freibaum		Freibaum Lee	
4		House		W W Smith		Smith W W		Smith W W		Smith W W	1920
5		HOUSE		W. D. Gantney	330.00	Gantney W D		Gantney W D		Gantney W D	1920
6			W. D. Gantney		Gantney W D		Gantney W D		Gantney W D		Gantney W D
7		HOUSE		B. M. Barron		Barron B M		Barron B M		Barron B M	1920
8		1/2		Johnson T. L. Huis		Johnson T. L. "Huis"		Johnson T. L. Huis		Callie Mrs. A. W.	1920
9		1/2		"		Clay J. B.		Clay J. B.		Clay J. B.	1920
10		House		W. W. Smith		Smith W W		Smith W W		Smith W W	1920
11		House		Mrs Annie Smith	300.00	Smith Mrs Annie		Smith Mrs Annie		Smith Mrs Annie	1920
12		Vacant	50.00	W. W. Smith		Smith W W		Stewart R. W. H. H.		Erwin Robt	1920
13		House		W. W. Smith	250	Smith W W		Stewart R. W. H. H.		Erwin Robt	1920
Sub. Div. Lot		10	2								
11		(House 550x209)		R. S. Kershaw	450.00	Kershaw R S		Kershaw R S		Kershaw R S	
12		(House 550x209) (R. S. Kershaw (17x212) East)		R. S. Kershaw	400.00	Kershaw R S		" "		" "	
				Harris T. R.		Harris T. R.		" "		Kershaw R S	
13		House (550x191)		J. E. Prince		Prince J E	1-2-3 1915 1920	Prince J E		Prince J E	
		House		H. M. Harris	400.00	Harris H M		Harris H M	29	Harris H M	
14		3 HOUSES		J. H. Gibbs		Gibbs J H		Gibbs J H		Gibbs J H	1920
15				"		"		"		"	
16				"		"		"		"	
17				"		"		"		"	
18		Vacant House		R. S. Kershaw	75.00	Kershaw R S		Kershaw R S		Kershaw R S	
				Mrs L. M. DuPre	300.00	DuPre Mrs L M		DuPre Herbert		DuPre Herbert	1920
19		Store H & Dwelling		J. T. Niles		Niles J Thomas		Niles J Thomas	29	Niles J Thomas	1920
20											1920 W. W. Dor. etc.

SURVEY 61 app Sub. Div. of Lots 8th & 9th Plat #1
Clayton Add. Ala. City

SECTION _____
TOWNSHIP _____
RANGE _____

MAP RECORDED IN
Map Book A Page 419

Form No. 3
Manufactured by Roberts & Son, B'ham

Lot	Block	Improvements	Value	1916	Value	1917	Value	1918	Value	1919	Value
1	1			W. G. Prince		Prince W G		Prince W G		Prince W G	1920
2		House		Mrs H. P. Tucker		Tucker Mrs H P		Small a L		Sims G T	1920
3				W. G. Prince		Prince W G		Prince W G		Prince W G	1920
4				Mrs H. P. Tucker	400 ⁰⁰	Tucker Mrs H P		Small a L		Sims G T	1920
1	2	va		P. C. Smith		Smith P C		Smith P C		Smith P C	1920
2		"		P. C. Smith	50 ⁰⁰	Smith P. C.		Smith P C		" "	1920
3				Forbes Piano Co		Forbes Piano Co		Forbes Piano Co		Forbes Piano Co	1920
4								Prince			
5								Prince W G		Prince W G	1920
6				W. G. Prince		Prince W G		"		Prince W G	"
7				"		"		"		"	"
8				"		"		"		"	"
9				"		"		"		"	"
1	3			Parrish J a		Parrish J a		Parrish J a	29	Parrish J a	29
2				W. F. Self		Self W. F.		Self W. F.		Self W. F.	1920
3		House		W. F. Self	600 ⁰⁰	"		"		" "	1920
4				W. F. Self		"		"		" "	1920
5				W. G. Prince		Prince W G		Prince W G		Prince W G	1920
6				"		"		"		" "	"
7				"		"		"		" "	"
8				"		"		"		" "	"
1	4			Johnson F. L. Hrs		Johnson F. L.		Johnson F. L.		Call Mrs A H	1920
2				Mrs Octava Clyburn		Clyburn Mrs O		Clyburn Mrs O		1/2 Clyburn Miss O	1920
3				Johnson F. L. Hrs		Johnson F. L.		Johnson F. L.		Call Mrs A H	1920
4				O. Clyburn		Clyburn Mrs O		Clyburn Miss O		Clyburn Miss O	1920
5				Johnson F. L. Hrs		Johnson F. L. Hrs		Johnson F. L.		Call Mrs A H	1920
6				O. Clyburn		Clyburn Mrs O		Clyburn Miss O		Clyburn Miss O	1920
7				Johnson F. L. Hrs		Johnson F. L. Hrs		Johnson F. L.		Call Mrs A H	1920
8				O. Clyburn		Clyburn Mrs O		Clyburn Miss O		Clyburn Miss O	1920
9				Johnson F. L. Hrs		Johnson F. L. Hrs		Johnson F. L.		Call Mrs A H	1920
10				O. Clyburn		Clyburn Mrs O		Clyburn Miss O		Clyburn Miss O	1920
11				Johnson F. L. Hrs		Johnson F. L. Hrs		Johnson F. L.		Call Mrs A H	1920
12				O. Clyburn		Clyburn Mrs O		Clyburn Miss O		Clyburn Miss O	1920
13				Johnson F. L. Hrs		Johnson F. L. Hrs		Johnson F. L.		Call Mrs A H	1920
1	5			W. G. Prince		Prince W G		Prince W G		Prince W G	1920
2				"		"		"		Prince W G	1920
3				"		"		"		Prince W G	1920
4				Chandler W		Chandler W		Chandler W		Chandler W	1920
5				Chandler W		"		"		"	"
6				Chandler W		"		"		"	"
7				Chandler W		"		"		"	1920
8								Clay J B	29		
9				White mid		White mid		White mid			
10											
11	va			E. H. Hines	250 ⁰⁰	Hines E H		Hines E H		Hines E H	
12	va			Portner W H		Portner W H		Portner W H		Portner W H	1920
13	"			" = Portner W H		"		"		"	1920

Shahan Walshe or
SURVEY *Central Alabama City Add.*

SECTION _____
 TOWNSHIP _____
 RANGE _____

MAP RECORDED IN
 Map Book _____ Page _____

Form No. 4
 Manufactured by Roberts & Son, B'ham

Lot	Acres	Improvements	Value	1916	Value	1917	Value	1918	Value	1919	Value
1		House		Geo L Fitts	600 ⁰⁰	Fitts Geo L		Fitts Geo L		Fitts Geo L	1920
2		Store H		W O Phillips	750 ⁰⁰	Phillips W O		Phillips W O		Phillips W O Howell H A	1920 1921
3				Walshe B T		Walshe B T		Nerr D		Morton J C	1920
4		HOUSE		Mrs Ida Freeman	500 ⁰⁰	Freeman Mrs Ida		Freeman Miss Ida		Freeman Miss Ida	1920
5										Alabama City Jail	
6		Vacant	75 ⁰⁰	D. D. Erwin		Erwin D D		Erwin D D	29	Erwin D D	1920
7		House		G W Thacker	600 ⁰⁰	Thacker G W		Thacker Geo		Thacker G W	1920
8				Mangum Mrs S R		Mangum Mrs S R		Mangum Mrs S R		Mangum Mrs S R	1920
9		HOUSE		Mrs J C Morton	400 ⁰⁰	Morton Mrs J C		Mrs J C Morton		Morton Mrs J C	1920
10		Vacant	500 ⁰⁰	Tom Maxwell		Maxwell Tom		Maxwell Tom		Maxwell Tom	1920
11				Walshe B T		Walshe B T		Walshe B T		Walshe B T	1920
12				"		"		"		"	
13				"		"		"		"	
14				"		"		"		"	
15				"		"		"		"	
16				"		"		"		Walshe B T	1920
17		HOUSE		C. D. Freeman	400 ⁰⁰	Freeman Chas D		Gray J. F.		Gray J. F.	1920
18				Walshe B T		Walshe B T		Walshe B T		Walshe B T	1920
19		House		D Geo here	600 ⁰⁰	Stev D Geo		Stev Geo		Stev Geo	1920
20		Vacant	700 ⁰⁰	D. B. Brannon		Brannon D B		Brannon D B		Brannon D B	1920
21				Walshe B T		Walshe B T		Hicks J. C.		Hicks J. C.	1920
22				"		Fitts Geo L		Bill W A		Bill W A	1920
23				W O Shahan		Shahan W O		Shahan Chas P		Shahan Chas P	1920
24				"		"		Shahan Mrs M G Payne Flora S		Payne Flora S	1920
25				"		"		Shahan John		Shahan John	1920
26				Davis Mrs H M		Davis Mrs H M		Davis Mrs H M		Davis Mrs Eula D	1920
27		House		Mrs Annie Young		Young Mrs Annie		Young Mrs Annie		Young Mrs Annie	1920
28		House		J C Morton	400 ⁰⁰	Morton J C		Morton J C		Morton J C	1920
29				Walshe B T		Walshe B T		Walshe B T		Walshe B T	1920
30				"		"		"		"	
31				"		"		"		"	
32				"		"		"		"	
33				"		"		"		"	
34				"		"		"		"	
35				Walshe B T		"		Blevins & Smith		Blevins & Smith	1920
36		Shed		W O Phillips	450 ⁰⁰	Phillips W O		Phillips W O		Phillips W O	1920
37		S. House		W O Phillips	700 ⁰⁰	Phillips W O		" W O		Phillips W O Young Mrs Annie	1920
38				Walshe B T		Walshe B T		"		Phillips W O	1920
39				"	800 ⁰⁰	Phillips W O		Phillips W O		Phillips W O	1920
40		Shop		W O Phillips	450 ⁰⁰	"		Walshe B T		Walshe B T	1920
41				"		Phillips W O		Phillips W O		Phillips W O	1920
42				W O Shahan		Shahan W O		Shahan A E		Shahan A E	1920
43				"		"		Shahan W E		Shahan W E	1920
44				Walshe B T		Walshe B T		Walshe B T		Walshe B T	1920
45				"		"		"		"	1920
46		Vacant	75 ⁰⁰	D. D. Erwin		Erwin D D		Erwin D D		Erwin D D	1920

SURVEY *Central Alabama City Add. (Cont)*

SECTION _____
TOWNSHIP _____
RANGE _____

MAP RECORDED IN _____
Map Book _____ Page _____

Form No. 4
Manufactured by Roberts & Son, B'ham

Lot	Acres	Improvements	Value	1916	Value	1917	Value	1918	Value	1919	Value
47		HOUSE		D.D. Erwin	250 ⁰⁰	Erwin D.D.	Erwin D.D.	Erwin D.D.	Erwin D.D.	Erwin D.D.	1920
48				W.P. Shahan Heirs		Shahan W.P. Heirs	Shahan Louice	Shahan Louice	Shahan Louie	Shahan Louie	
49				"		"	"	Shahan Chas P	Shahan Chas P	Shahan Chas P	1920
50				"		"	"	Shahan Chas P	"	"	1920
51				Walsh B.F.		Walsh B.F.	Walsh B.F.	Walsh B.F.	Walsh B.F.	Walsh B.F.	1920
52		HOUSE		D.D. Erwin	200 ⁰⁰	Erwin D.D.	Erwin D.D.	Erwin D.D.	Erwin Marion	Erwin Marion	1920
53		HOUSE		D.D. Erwin	250 ⁰⁰	"	"	"	Erwin D.D.	Erwin D.D.	1920
54		"		D.D. Erwin	250 ⁰⁰	"	"	"	"	"	
55		"		D.D. Erwin	250 ⁰⁰	"	"	"	"	"	
56				Walsh B.F.		Walsh B.F.	Walsh B.F.	Walsh B.F.	Walsh B.F.	Walsh B.F.	1920
57				bridges		Morton J.C.	Morton A.L.	Morton A.L.	Morton A.P.	Morton A.P.	1920
58		HOUSE		D.D. Erwin	250 ⁰⁰	Erwin D.D.	Erwin D.D.	Erwin D.D.	Erwin D.D.	Erwin D.D.	1920
59		HOUSE		"	250 ⁰⁰	Erwin D.D.	Shahan Chas P	Shahan Chas P	Erwin D.D.	Erwin D.D.	1920
60		House		W.O. Phillips	250 ⁰⁰	Phillips W.O.	Phillips W.O.	Phillips W.O.	Phillips W.O.	Phillips W.O.	1920
61				W.P. Shahan Heirs		Shahan W.P. Heirs	Shahan Mrs M.E.	Shahan Mrs M.E.	Shahan A.E. & CP	Shahan A.E. & CP	1920
62				"		"	"	"	"	"	1920
63				"		"	"	"	"	"	1920
64		Vacant	right off E side	Robt. Erwin		Erwin Robt.	Erwin Robt.	Erwin Robt.	Erwin Robt.	Erwin Robt.	1920
65				Raney Mrs S.L.		Raney Mrs S.L.	Raney Mrs S.L.	Raney Mrs S.L.	Raney Mrs S.L.	Raney Mrs S.L.	1920
66		House		Andrew J. Young	100	Young Andrew J.	Young Andrew J.	Young Andrew J.	Young Andrew J.	Young Andrew J.	1920
67		HOUSE		J.C. Morton	400 ⁰⁰	Morton J.C.	Morton J.C.	Morton J.C.	Haynes J.M.	Haynes J.M.	1920
68		HOUSE		J.M. Ganett	300 ⁰⁰	Ganett J.M.	Grace H. Frazier	Grace H. Frazier	Harvey W.D.	Harvey W.D.	1920
69				Walsh B.F.		Walsh B.F.	Walsh B.F.	Walsh B.F.	Walsh B.F.	Walsh B.F.	1920
70				"		"	"	"	"	"	1920
71				"		"	"	"	"	"	1920
72				"		"	"	"	"	"	1920
73				"		"	"	"	"	"	1920
74				W.P. Shahan Heirs		Shahan W.P. Heirs	Shahan A.E.	Shahan A.E.	Shahan A.E.	Shahan A.E.	1920
75				"		"	"	"	"	"	1920
76				Duncan J.W.		Duncan J.W. Heirs	Duncan Miss Nell	Duncan Miss Nell	Duncan Miss Nell	Duncan Miss Nell	1920
77				Duncan J.W.		"	Duncan O.D.	Duncan O.D.	Duncan O.D.	Duncan O.D.	1920
78				"		" = Fabioni Taglioli	Fabioni Taglioli	Fabioni Taglioli	Fabioni Taglioli	Fabioni Taglioli	1920
79				J.H. Harris		Harris J.H.	Harris J.H.	Harris J.H.	Harris J.H.	Harris J.H.	1920
80		House		"	700 ⁰⁰	"	"	"	Harris J.H.	Harris J.H.	1920
81		Vacant		William S. Putman	200 ⁰⁰	Putman W.S.	Putman W.S.	Putman W.S.	Putman W.S.	Putman W.S.	1920
82			W ²	W.P. Shahan Heirs		Erwin Robt.	Shahan Pennie	Shahan Pennie	Shahan Pennie	Shahan Pennie	1920
83				"		Shahan W.P. Heirs	Shahan Pennie	Shahan Pennie	Shahan Pennie	Shahan Pennie	1920
84				Duncan J.W.		Duncan J.W. Heirs	Augustine Ruth D.	Augustine Ruth D.	Augustine Ruth D.	Augustine Ruth D.	1920
85		House		W.D. Adams	300 ⁰⁰	Adams W.D.	Adams W.D.	Adams W.D.	Adams W.D.	Adams W.D.	1920
86				Mrs B.M. Martin Heir		Martin Mrs B.M.	Martin Mrs C.C.	Martin Mrs C.C.	Adams W.D.	Adams W.D.	1920
87				Duncan J.W.		Fabioni Taglioli	Fabioni Taglioli	Fabioni Taglioli	Fabioni Taglioli	Fabioni Taglioli	1920
88		HOUSE		O.C. Buffington	400 ⁰⁰	Buffington O.C.	Buffington O.C.	Buffington O.C.	Buffington O.C.	Buffington O.C.	1920
89				Davis Mrs H.M.		Davis Mrs H.M.	Davis Mrs H.M.	Davis Mrs H.M.	Davis Mrs H.M.	Davis Mrs H.M.	1920
90				Walsh B.F.		Walsh B.F.	Walsh B.F.	Walsh B.F.	Walsh B.F.	Walsh B.F.	1920
91				"		"	"	"	"	"	1920
92				"		"	"	"	"	"	1920

SURVEY *Central Alabama City add. (Cont)*

Form No. 4
Manufactured by Roberts & Son, B'ham

Lot	Acres	Improvements	Value	1916	Value	1917	Value	1918	Value	1919	Value
93				Walshe B.T.		Walshe B.T.		Walshe B.T.		Walshe B.T.	1920
94				"		"		"		Walshe B.T.	1920
95				W.O. Shahan heirs		Shahan W.O. & Hrs		Payne Flora S.		Payne Flora S.	1920
96				Duncan J.W.		Duncan J.W.		Davis Mrs Eula D.		Davis Mrs Eula D.	1920
97				Davis Mrs S.M.		Davis Mrs S.M.		"		"	1920
98				Walshe B.T.		Walshe B.T.		Walshe B.T.		Walshe B.T.	1920
99				W.O. Shahan heirs		Shahan W.O. & Hrs		Shahan A.E.		Shahan A.E.	1920
100				"		"		Payne Flora S.		Payne Flora S.	1920
101				"		"		Shahan John		Shahan John	1920
102				W.A. Bell		Bell W.A.		Bell W.A.		Bell W.A.	1920
103				Walshe B.T.		Walshe B.T.		Walshe B.T.		Walshe B.T.	1920
104				"		"		"		"	1920
105				"		"		"		"	1920
106				"		"		"		"	1920
107				"		"		"		"	1920
108				"		"		"		"	1920
109		HOUSE		D.D. Ervin	250	Ervin D.D.		Ervin D.D.		Ervin D.D.	1920
110		HOUSE		"	250	"		"		"	1920
111		HOUSE		"	250	"		"		"	1920
112		HOUSE		"	250	"		"		"	1920
113		HOUSE		"	250	"		"		"	1920
114				Walshe B.T.		Walshe B.T.				Walshe B.T.	1920
115				W.A. Bell		Bell W.A.		Bell W.A.		Bell W.A.	1920
116				Goodhue A.E.		Goodhue A.E.		Goodhue A.E.		Goodhue A.E.	1920
117		HOUSE		Robt Ervin	375 ⁰⁰	Ervin Robt.		Ervin Robt.		Ervin Robt.	1920
118		Vacant	75 ⁰⁰	D.D. Ervin		Capozza Joe		Dongilo & Capozza		Dongilo & Capozza	1920
119				W.A. Bell		Bell W.A.		Bell W.A.		Bell W.A.	1920
120		Vacant		W.A. Bell		Bell W.A.		"		"	1920
121		"		W.A. Bell		"		"		"	1920
122		"		"		"		"		"	1920
123		"		"		"		"		"	1920
124		"		"		"		"		"	1920
125				Walshe B.T.		Walshe B.T.				Walshe B.T.	1920
126				W.O. Shahan heirs		Shahan W.O. & Hrs		Shahan John		Shahan John	1920
127				"		"		Shahan W.E.		Shahan W.E.	1920
128				"		"		Shahan A.E.		Shahan A.E.	1920
129				"		"		Shahan Lawrence W.		Shahan Lawrence W.	1920
130				"		"		Payne Flora S.		Payne Flora S.	1920
131				"		"		Shahan John		Shahan John	1920
132				Duncan J.W. & Hrs		Duncan J.W. & Hrs		Duncan Miss Nell		Duncan Miss Nell	1920
133				"		"		Walshe B.T.		Walshe B.T.	1920
134				Walshe B.T.		Walshe B.T.		"		"	1920
135				"		"		"		"	1920
136				"		"		"		"	1920
137				W.A. Bell		Bell W.A.		Bell W.A.		Bell W.A.	1920
138				"		"		"		"	1920

X SURVEY *Central Alabama City Add. (Cont)*

SECTION _____ MAP RECORDED IN _____
 TOWNSHIP _____
 RANGE _____ Map Book _____ Page _____

Form No. 4
 Manufactured by Roberts & Son, Bham

Lot	Acres	Improvements	Value	1916	Value	1917	Value	1918	Value	1919	Value
139		"		W A Bell		Bell W A		Bell W A		Bell W A	1420
140		"		"		"		"		"	"
141		7 HOUSES ON ACRE		"		"		"		"	"
142				Walshe B F		Walshe B.F.		Walshe B.F.		Colvin J H	
143				"		"		Duncan Chas O		Duncan Chas O	
144				Duncan J W Hrs.		Duncan J W Hrs.		Augustine Ruth A		Augustine Ruth A	1920
145				Duncan J W Hrs.		"		Duncan Miss Nell		Duncan Miss Nell	1920
146				W O Shahan Heirs		Shahan W O Hrs		Shahan Louise W		Shahan Louise	1920
147				Walshe B F		Walshe B.F.		Walshe B.F.		Walshe B.F.	1420
148				"		"		"		"	"
149				"		"		"		"	"
150				"		"		"		"	" Nancy Chase E 1920
151				"		"		"		"	"
152				"		"		"		"	"
153				"		"		"		"	"
154				"		"		"		"	"
155				"		"		"		"	"
156				"		"		"		"	"
157				"		"		"		"	"
158				Davis Mrs A M		Davis Mrs A M		Davis Mrs Eula D		Davis Mrs Eula D	1420
159				Walshe B F		Walshe B.F.		Walshe B.F.		Walshe B.F.	1420
160				"		"		"		"	"
161				"		"		"		"	"
162				"		"		"		"	"
163				W O Shahan Heirs		Shahan W O Hrs		Shahan A E		Shahan A E	1420
164		Vacant		W.A. Bell		Bell W A		Bell W A		Bell W A	1920 bonus mark 1920
165		"		"		Bell W A		Bell W A		Bell W A	
166				W O Shahan Heirs		Shahan W O Hrs		Shahan Louise W		Shahan Louise	1920
167				"		"		"		"	1920
168				Walshe B F		Dantebury Mrs Mary Walshe B.F.		Walshe B.F. Bell W A		Walshe B.F. Bell W A	1420
169				"		"		Walshe B.F.		Phillips W O Walshe B.F.	1920
170				"		"		"		"	"
171				Duncan J W Hrs.		Duncan J W Hrs		Duncan Chas O		Duncan Chas O	
172				Walshe B F		Walshe B.F.		Walshe B.F.		Walshe B.F.	1420
173				"		"		"		"	(W. O. Phillips
174				"		"		"		"	"
175				"		"		"		"	"
176				"		"		Walshe B.F.		"	"
177				W O Shahan Heirs		Shahan W O Hrs		Shahan W E		Shahan W E	
178				"		"		Shahan W O		Shahan A E O P Hrs 1920	
179				"		"		Duncan Chas O		Duncan Chas O	
180				Walshe B F		Walshe B.F.		Walshe B.F.		Walshe B.F.	1420
181				Walshe B F		"		"		"	"
182				"		"		"		"	"
183				"		"		"		"	"

X

SURVEY *Central Alabama City Add. (Cont)*

SECTION _____

TOWNSHIP _____

RANGE _____

MAP RECORDED IN _____

Map Book _____

Page _____

Form No. 4
Manufactured by Roberts & Son, B'ham

Lot	Acres	Improvements	Value	1916	Value	1917	Value	1918	Value	1919	Value
184				Walshe B.T.		Walshe B.T.		Walshe B.T.		Walshe B.T.	1920
185				"		"		"		"	"
186				"		"		"		Elliott H.V.	1920
187				"		"		"		Walshe B.T.	1920
188				"		"		"		"	"
189				"		"		"		"	"
190				"		"		"		"	"
191		HOUSE		J.N. Canterbury	900.00	Caldwell & Spence Co Canterbury J.N.		Caldwell Spence Co.		Caldwell Spence Co.	
192				Walshe B.T.		Walshe B.T.		Walshe B.T.		Walshe B.T.	1920
193				"		"		"		"	"
194				"		"		"		"	"
195				"		"		"		"	"
196				"		"		"		"	"
197				W.P. Shahan Heirs		Shahan W.P. Heirs		Shahan Chas P		Shahan Chas P	1920
198		Vacant	58^	D.D. Ervin		Erwin Robt Hugin John T		Erwin Robt Hugin John T		Erwin Robt Hugin John T	1920 1920 (1920)
199				Ramsey Mrs S.L.		"		"		"	
200				W.P. Shahan Heirs		Shahan W.P. Heirs Maester Geo W		Maester Geo W		Maester Geo W	1920
201				"		Shahan W.P. Heirs		Shahan W.E.		Shahan W.E.	
202				"		"		Shahan Chas P		Shahan Chas P	
203				Davis Mrs G.M.		Davis Mrs G.M.		Davis Mrs Gula D		Davis Mrs Gula D	1920 1920 1920
204		Vacant	58^	D.D. Ervin		Ervin D.D.		Ervin D.D.		Ervin D.D.	
205		"	58^	"		Ervin D.D.		"		"	
206				Gulf States Steel Co		Gulf States Steel Co		Gulf States Steel Co		Gulf States Steel Co	
207				Walshe B.T.		Walshe B.T.		Walshe B.T.		Walshe B.T.	1920
208				"		Walshe B.T.		"		"	"
209				W.P. Shahan Heirs		Shahan W.P. Heirs		Shahan John		Shahan John	1920 1920
210				"		"		Shahan W.P.		Shahan W.P.	1920

SURVEY *West Ala. City Add.*

SECTION _____

TOWNSHIP _____

RANGE _____

MAP RECORDED IN _____

Map Book _____ Page _____

 Form No. 3
 Manufactured by Roberts & Son, B'ham

Lot	Block	Improvements	Value	1916	Value	1917	Value	1918	Value	1919	Value
1				<i>Walsh B.F.</i>		<i>Walsh B.F.</i>				<i>Walsh B.F.</i>	1920
2				"		"				"	"
3				"		"		<i>Her D</i>	29	"	"
4				"		"				"	"
5				"		"				"	"
6				"		"				"	"
7				"		"				"	"
8				"		"				"	"
9				"		"				"	"
10				"		"				"	"
11				"		"				"	"
12				"		"				"	"
13				"		"				"	"
14				"		"				"	"
15				"		"				"	"
16				"		"				"	"
17				"		"				"	"
18				"		"				"	"
19				"		"				"	"
20				"		"				"	"
21				"		<i>" = Her D</i>		<i>Her D</i>		"	1920
22				"		"				"	"
23				"		"				"	"
24				"		"				"	"
25				"		"				"	"
26				"		"				"	"
27				"		"				"	"
28				"		"				"	"
<i>Lot 29</i>	<i>A</i>			"		"				"	"
	<i>B</i>			"		"				"	"
	<i>C</i>			"		"				"	"
	<i>D</i>			"		"				"	"
<i>Lot 30</i>	<i>A</i>			"		"				"	"
	<i>B</i>			"		"				"	"
	<i>C</i>			"		"				"	"
	<i>D</i>			"		"				"	"

SURVEY Clayton Add. Ala. City (Platt #1)

Form No. 3
Manufactured by Roberts & Son, B'ham

Lot	Block	Improvements	Value	1916	Value	1917	Value	1918	Value	1919	Value
1		Vacant 3 rd HOUSE HOUSE & Two Lots 55x137 1/2 x 163	300 ⁰⁰	a Clayton W.H. Cornutt C.M. Gentry	300 ⁰⁰ 450 ⁰⁰	Clayton a c Cornutt W H Gentry C M		Clayton a c Cornutt W H Gentry C M		Clayton a c Cornutt W H Gentry C M	1920 1920
2		HOUSE HOUSE (132x150) HOUSE (55x127) HOUSE (75x209)		Chandler J.W. Cornutt Porter W.A. Enticam V.M. Holland.	300 ⁰⁰ 200 ⁰⁰ 350 ⁰⁰ 350 ⁰⁰	Chandler J W Cornutt Porter Enticam C L " W A Holland V M		Chandler J W Cornutt Porter Enticam C L " W A Holland V M Dwight Mfg Co	(132x150)	Jackson S A Chandler J W Cornutt Porter Enticam C L Holland V M Dwight Mfg	1920 920 1920 1920 E. Jackson
3		Vacant		J.H. Gibbs		Gibbs J H		Gibbs J H		Gibbs J H	1920
4		Vacant		J. H. Gibbs		Gibbs J H		Gibbs J H		Gibbs J H	1920
5		do		H. Gibbs		Gibbs H J		Hellon Grover Gibbs H J		Hellon Grover	1920
6		HOUSE HOUSE HS - E ² HOUSE		Boire Mrs M U Mrs Kate W Ramsey J S Greenback G. Loren Hellon J.T.C. Hicks	275 275 ⁰⁰ 200 ⁰⁰ 300 ⁰⁰	Boire J E = Gentry Mrs H B Ramsey Mrs Kate W Greenback J S Hellon Grover Hicks J C		Boire J E Ramsey Mrs Kate W Greenback J S Hellon Grover Hicks J C	27	Boire J E Gentry Miss Hattie Ramsey J S Michell G B Hellon Grover Hicks J C = Moore G A	1920 1920 1920 1920
7		HOUSE		C.C. Golden	300 ⁰⁰	Golden C C		Golden C C		Golden C C	1920
10		HOUSE		S.S. Goddard Pt. Mrs Josie Wells	300 ⁰⁰	Goddard S S Wells Mrs Josie		Carey Clara Cattiff John		May Mrs Jennie Carey Clara	1920
11	#	House House House	400 ⁰⁰	Mrs Josie Wells Dr W H Acton 50x210 Jas M Adams 105x210 S.S. Goddard Pt A.L. King S. Williams	600 ⁰⁰	Wells Mrs Josie Acton Dr W H Adams James M Goddard S S King A L Williams S		Cattiff John Acton Dr W H Erwin D D Carey Clara King A L		May Mrs Jennie Acton Dr W H Erwin D D Carey Clara King A L	1920 1920 1920
12		HOUSE		W.A. Bell	500 ⁰⁰	Bell W A		Bell W A		Bell W A	1920
13	304 1-213 B1	HOUSE HOUSE HOUSE (Lots 4 & 5) Vacant S ² " (6 & 7) HOUSE (6 & 5-6-7 B2) HOUSE 1/2 Acre S. HOUSE	300 ⁰⁰	Chas. T. Barron G. M. Holland. W.H. Bomar = 8 ² Lovern Frank G.P. Morrison W.B. Summers	2015 3/4 300 ⁰⁰ 100 975 ⁰⁰ 300 ⁰⁰	Barron Chas T Barron G M Holland G M Bomar W H Lovern D D Lovern Frank Morrison G P Summers W B Gray J T & Barron		Barron Chas T Barron G M Holland G M Bomar W H Erwin D D Erwin D D Summers W B Gray J T & Barron		Barron Chas T Barron G M Holland G M = Holland G M Bomar W H Erwin D D Erwin D D Jas B Ellis Summers W B Gray J T & Barron Summers E Burgess	1920 1920 1920 1920 1920 1920 1920

SURVEY Clayton Add. (Cont.) Platt #2

SECTION _____ MAP RECORDED IN _____
 TOWNSHIP _____
 RANGE _____ Map Book _____ Page _____

Form No. 3
 Manufactured by Roberts & Son, B'ham

Lot	Block	Improvements	Value	1916	Value	1917	Value	1918	Value	1919	Value
1		Vacant House	180 ⁰⁰	J. H. Gibbs J. L. Gray Part D. C. Jenkins		Gibbs J. H. Gray J. L. pt Jenkins D. C.		Gibbs J. H. Gray J. L. pt Jenkins D. C.		Gibbs J. H. Gray J. L. pt Jenkins D. C.	1920 1920 1920
2		Vacant House (69'x309')	150 ⁰⁰	R. S. Hershaw (pt) G. R. Ware	350 ⁰⁰	Hershaw R. S. pt Mount N. H. Ware J. G. pt		Hershaw R. S. pt Mount N. H. Ware J. G. pt (91'x309')		Hershaw R. S. Mount N. H. Ware J. G.	1920 1920 1920
3		HOUSE		N. Y. Clayton	350 ⁰⁰	Clayton N. Y.		Clayton N. Y.		Clayton N. Y.	1920
4		Vacant		J. H. Gibbs		Dyant Mrs M E Gibbs J. H.		Dyant Mrs E Gibbs J. H.		Dyant Mrs M E Gibbs J. H.	1920 1920
5		HOUSE 4 1/2 x 70' x 210'		A. C. Clayton 330' x 330' Coff. S E Cain Mrs M A 107' x 125'	600 ⁰⁰	Clayton A. C. pt Coff. S E = Abrams J. H. Cain Mrs M A		Clayton A. C. pt Coff. S E = Abrams J. H. Cain Mrs M A		Clayton A. C. Doffen M. R. - Abrams J. H. Cain Mrs M A	1920 1920 1920
6		HOUSE House (55' x 210')		C. A. Carlson J. B. Carr	150 ⁰⁰	Carlson C. A. Carr John B.	107' x 125'	Carlson C. A. (107' x 210') Carr John B. Jenkins R. C. - Carlson C. A.		Carlson C. A. Carr John B. Dunn J. H.	1920 1920 1920
7		Va 80' x 109' 5' 105' x 105'		Cain Mrs M A		Cain Mrs M A		Cain Mrs M A Dector J. E. (105' x 105')		Cain Mrs M A Dector J. E.	1920
8		House 2 Houses NW & SE		Mrs M E Calaway H. J. Gibbs	250 ⁰⁰	Calaway Mrs M E Gibbs H. J.		Calaway Mrs M E H. J. Gibbs		Calaway Mrs M E Clayton J. J. #15 Gibbs H. J.	1920 1920

SURVEY *Goodwater Heights Ala City*

SECTION _____
TOWNSHIP _____
RANGE _____

MAP RECORDED IN

Map Book _____ Page _____

Form No. 3
Manufactured by Roberts & Son, Birmingham

Lot	Block	Improvements	Value	1916	Value	1917	Value	1918	Value	1919	Value
1	1					<i>Gadsden Ala City Land Co</i>		<i>Gadsden Ala City Land Co</i>		<i>Hendrix Mrs W Gadsden</i>	
2						<i>Gadsden Ala City Land Co</i>				<i>Gadsden Ala City Land Co</i>	
3						"				"	
4						"				"	
5						"				"	
6						<i>Gadsden Ala City Land Co</i>				"	
7						"				"	
8						"				<i>Elliott H V</i>	1920
9						"				<i>Elliott H V</i>	1920
10						"		<i>L.P. Hawkins</i>		<i>L.P. Hawkins 1920</i>	
11						<i>Gadsden Ala City Land Co</i>		<i>Box JW</i>		<i>Box JW</i>	1920
12						"		<i>Brown RW</i>		<i>Brown RW</i>	1920
13						<i>Gadsden Ala City Land Co</i>		<i>Gadsden Ala City Land Co</i>		<i>Gadsden Ala City Land Co</i>	1920
14						"		<i>Gadsden Ala City Land Co</i>		<i>Gadsden Ala City Land Co</i>	1920
15						"		"		"	
16						"		"		"	
17						"		<i>Gadsden Ala City Land Co</i>		"	
18						<i>Gadsden Ala City Land Co</i>		"		"	
19						"		"		"	
20						"		"		"	
21						"		"		"	
22						"		"		"	Handy 1920
23						"		"		"	
24						"		<i>Gadsden Ala City Land Co</i>		"	
25						"		"		"	
26						"		"		"	
27						"		"		"	
28						"		"		"	
1	2	<i>Two Houses</i>	800 ⁰⁰	<i>Acton Dr N.H.</i>		<i>Acton Dr N.H.</i>		<i>Acton Dr N.H.</i>		<i>Acton Dr N.H.</i>	1920
2		<i>Vacant</i>	50 ⁰⁰	"	<i>N.M.</i>	"	<i>N.M.</i>	"	<i>N.M.</i>	<i>Acton N.M.</i>	1920
3						<i>Gadsden Ala City Land Co</i>		<i>Gadsden Ala City Land Co</i>		<i>Gadsden Ala City Land Co</i>	1920
4						"		"		<i>Morgan Raymond</i>	
5						"		"		<i>Gadsden Ala City Land Co</i>	
6						"		"		"	
7						"		"		"	
1	3					"		"		"	
2						"		"		<i>Morgan R.D.</i>	1920
3						"		"		<i>Mrs M.P. Phillips</i>	1920
4						"		<i>Gadsden Ala City Land Co</i>		<i>Gadsden Ala City Land Co</i>	1920
5						"		"		"	
6						"		"		"	
7						"		"		"	
8						"		"		"	
9						"		"		"	
10						"		"		"	
11						"		"		"	
12						"		"		"	

X SURVEY *Goodwater Heights (Cont.)*

SECTION _____
TOWNSHIP _____
RANGE _____

MAP RECORDED IN
Map Book _____ Page _____

Form No. 3
Manufactured by Roberts & Son, B'ham

Lot	Block	Improvements	Value	1916	Value	1917	Value	1918	Value	1919	Value
1	4			<i>Gadsden Ala City L Co</i>		<i>Gadsden Ala City L Co</i>		<i>Gadsden Ala City L Co</i>		<i>Gadsden Ala City L Co</i>	
2				"		"		"		"	
3				"		"		"		"	
4				"		"		"		"	
5				"		"		"		"	
6				"		"		"		"	
7				"		"		"		"	
8	5			"		"		"		"	
9	6			"		"		"		"	
1				"		"		"		"	
2				"		"		"		"	
3				"		"		"		"	
4				"		"		"		"	
5				"		"		"		"	
6				"		"		"		"	
7				"		"		"		"	
8				"		"		"		"	
9				"		"		"		"	
1	7			"		"		"		"	
2				"		"		"		"	
3				"		"		"		"	
4				"		"		"		"	
5				"		"		"		"	
6				"		"		"		"	
7				"		"		"		"	
8				"		"		"		"	
9				"		"		"		"	
10				"		"		"		"	
11				"		"		"		"	
12				"		"		"		"	
13				"		"		"		"	
14				"		"		"		"	
15				"		"		"		"	
16				"		"		"		"	
17				"		"		"		"	
18				"		"		"		"	
19				"		"		"		"	
20				"		"		"		"	
21				"		"		"		"	
22				"		"		"		"	
23				"		"		"		"	
24				"		"		"		"	
25				"		"		"		"	
26				"		"		"		"	
27				"		"		"		"	
28				"		"		"		"	

Gadsden Ala City L Co

Smith W W 1920
Gadsden Ala City L Co

X

SURVEY *Goodwater Heights (Cont.)*

Form No. 3
Manufactured by Roberts & Son, B'ham

SECTION _____

TOWNSHIP _____

RANGE _____

MAP RECORDED IN _____

Map Book _____ Page _____

Lot	Block	Improvements	Value	1916	Value	1917	Value	1918	Value	1919	Value
1	8			<i>Goodwater Heights, Lumber Co</i>		<i>Goodwater Heights, Lumber Co</i>		<i>Goodwater Heights, Lumber Co</i>		<i>Goodwater Heights, Lumber Co</i>	
2				"		"		"		"	
3				"		"		"		"	
4				"		"		"		"	
5				"		"		"		"	
6				"		"		"		"	
7				"		"		"		"	
8				"		"		"		"	
9				"		"		"		"	
1	9			"		"		"		"	
2				"		"		"		"	
3				"		"		"		"	
4				"		"		"		"	
5				"		"		"		"	
6				"		"		"		"	
7				"		"		"		"	

SURVEY *Kyle Add. North of Oakline Ala. City*

SECTION _____
TOWNSHIP _____
RANGE _____

MAP RECORDED IN
Map Book _____ Page _____

Form No. 3
Manufactured by Roberts & Son, Birmingham

Lot	Block	Improvements	Value	1916	Value	1917	Value	1918	Value	1919	Value
1	1			Dwight mfg co		Dwight mfg Co		Dwight mfg co		Dwight mfg. Co	
2				"		"		"		"	
3				"		"		"		"	
4				"		"		"		"	
5				"		"		"		"	
6				"		"		"		"	
7				"		"		"		"	
8				"		"		"		"	
9				"		"		"		"	
10				"		"		"		"	
11				"		"		"		"	
12				"		"		"		"	
13				"		"		"		"	
14		Vacant L&S 25' W Side		C. J. Cargle Johnson J. L. Hines		Cargale " C J Johnson J. L. Hines		Cargale " C J Johnson J. L. Hines		Cargale " C J Johnson J. L. Hines	1920
15		House		W. M. Broom	1500.00	Broom W M		Broom W M		Broom W M	1920
1	2			Dwight mfg Co.		Dwight mfg Co.		Dwight mfg Co		Dwight mfg Co	
2				"		"		"		"	
3				"		"		"		"	
4				"		"		"		"	
5				"		"		"		"	
6				"		"		"		"	
7				"		"		"		"	
8				"		"		"		"	
9				"		"		"		"	
10				"		"		"		"	
11				"		"		"		"	
1	3			"		"		"		"	
2				"		"		"		"	
3				"		"		"		"	
4				"		"		"		"	
5				"		"		"		"	
1	4			"		"		"		"	
2				"		"		"		"	
3				"		"		"		"	
4				"		"		"		"	
1	5			Kyle Real Est & Bldg Co		Kyle Real Est & Bldg Co		Kyle Real Est & Bldg Co		Kyle Real Est & Bldg Co	
2				"		"		"		"	
3				"		"		"		"	
4				"		"		"		"	
5				"		"		"		"	
6				Kyle Mrs S H		Kyle Mrs S H		Kyle Mrs S H		Kyle Mrs S H	1920
7				Kyle Real Est & Bldg Co		Kyle Real Est & Bldg Co		Kyle Real Est & Bldg Co		Kyle Real Est & Bldg Co	
8				"		"		"		"	
9				"		"		"		"	
10				"		"		"		"	

X

SURVEY *Kyle Add. North Star Line Ala City*

SECTION _____

TOWNSHIP _____

RANGE _____

MAP RECORDED IN _____

Map Book _____ Page _____

Form No. 3
Manufactured by Roberts & Son, B'ham

Lot	Block	Improvements	Value	1916	Value	1917	Value	1918	Value	1919	Value
1	6			<i>Kyle Real Est & B Co</i>		<i>Kyle Real Est & B Co</i>		<i>Kyle Real Est & B Co</i>		<i>Kyle Real Est & B Co</i>	
2				"		"		"		"	
3		HOUSE		<i>Mrs Rinda Graham</i>	300.00	<i>Graham Mrs Rinda</i>		<i>Graham Mrs Rinda</i>		<i>Graham Mrs Rinda</i>	1920
4				"		<i>Graham Mrs Rinda</i>		<i>Graham Mrs Rinda</i>		<i>Graham Mrs Rinda</i>	1920
5				<i>Kyle Real Est & B Co</i>		<i>Kyle Real Est & B Co</i>		<i>Kyle Real Est & B Co</i>		<i>Kyle Real Est & B Co</i>	
6				"		"		"		"	
7				"		"		"		"	
8				"		"		"		"	
9				"		<i>West Chas.</i>		<i>West Chas</i>		<i>West Chas</i>	1920
10				"		<i>West Chas.</i>		"		<i>West Chas.</i>	1920
11		HOUSE		<i>Charles West</i>	600.00	<i>West Mrs Neoma</i>		<i>West Mrs Neoma</i>		<i>West Mrs Neoma</i>	1920
12		HOUSE		<i>Mrs Rinda Graham</i>	850.00	<i>Graham Mrs Rinda</i>		<i>Graham Mrs Rinda</i>		<i>Graham Mrs Rinda</i>	1920
13				"		<i>Graham Mrs Rinda</i>		<i>Graham Mrs Rinda</i>		<i>Graham Mrs Rinda</i>	1920
14				<i>Kyle Real Est & B Co</i>		<i>Kyle Real Est & B Co</i>		<i>Kyle Real Est & B Co</i>		<i>Kyle Real Est & B Co</i>	
15				"		"		"		"	
16				"		"		"		"	
1	7	H & N pt.		<i>J.D. Herndon</i>		<i>Herndon J.D.</i>		<i>Herndon J.D.</i>		<i>Herndon J.D.</i>	1920
2				<i>Ware P. B.</i>		<i>Ware P B</i>		<i>Bomar N H</i>		<i>Bomar N H</i>	1920
3				<i>Kyle Real Est & B Co</i>		<i>Kyle Real Est & B Co</i>		<i>Kyle Real Est & B Co</i>		<i>Kyle Real Est & B Co</i>	
4				"		"		"		"	
5				"		"		"		"	
6				"		"		"		"	
7				"		"		"		"	
8		House		<i>Mrs Rinda Graham</i>	800.00	<i>Graham Mrs Rinda</i>		<i>Graham Mrs Rinda</i>		<i>Bonholzer Mrs Rinda</i>	1920
9				"		<i>Graham Mrs Rinda</i>		<i>Graham Mrs Rinda</i>		<i>Graham Mrs Rinda</i>	1920
10				<i>Beags Mrs Bennett</i>		<i>Beags Mrs Bennett</i>		<i>Stamm & Freibann</i>		<i>Stamm & Freibann</i>	
11		Store House & W		<i>J.M. Ingram</i>		<i>Ingram J M</i>		<i>Ingram & Smith</i>		<i>Ingram & Smith</i>	
12				<i>Kyle Mrs S.H.</i>		<i>Kyle Mrs S H</i>		<i>Kyle Mrs S H</i>		<i>Kyle Mrs S.H.</i>	1920
13				<i>Kyle Real Est & B Co</i>		<i>Kyle Real Est & B Co</i>		<i>Kyle Real Est & B Co</i>		<i>Kyle Real Est & B Co</i>	
14				"		"		"		"	
15				"		"		"		"	
16				"		"		"		"	
1	8			<i>Kyle Real Est & B Co</i>		<i>Kyle Real Est & B Co</i>		<i>Kyle Real Est & B Co</i>		"	
2				"		"		"		"	
3				"		"		"		"	
4				"		"		"		"	
5				"		"		"		"	
6				"		"		"		"	
7				"		"		"		"	
8				"		"		"		"	
9		Part		"		"		"		"	
10				"		"		"		"	
11				"		"		"		"	
12				<i>Smith Mrs R.H.</i>		<i>Smith Mrs R.H.</i>		<i>Smith Mrs R.H.</i>		<i>Smith Mrs R.H.</i>	
13				"		"		"		"	
14				"		"		"		"	

X SURVEY *Kyle Add. North of Car Line Ala City*

SECTION _____
 TOWNSHIP _____
 RANGE _____

MAP RECORDED IN
 Map Book _____ Page _____

X

Form No. 3
 Manufactured by Roberts & Son, B'ham

Lot	Block	Improvements	Value	1916	Value	1917	Value	1918	Value	1919	Value
15	8			<i>Smith Mrs R H</i>		<i>Smith Mrs R H</i>		<i>Smith Mrs R H</i>		<i>Smith Mrs R H</i>	
16				"		"		"		"	
17				"		"		"		"	
18				"		"		"		"	
19				"		"		"		"	
20				"		"		"		"	
21				"		"		"		"	
22				"		"		"		"	
23				"		"		"		"	
24				"		"		"		"	
25				<i>Kyle Real Est Bldg Co</i>		<i>Kyle Real Est Bldg Co</i>		<i>Kyle Real Est Bldg Co</i>		<i>Kyle Real Est Bldg Co</i>	

X

SURVEY *Hyle Add. South of Ocean Line Ala City*

Form No. 3
Manufactured by Roberts & Son, B'ham

SECTION 3
TOWNSHIP 12
RANGE 6

MAP RECORDED IN
Map Book _____ Page _____

Lot	Block	Improvements	Value	1916	Value	1917	Value	1918	Value	1919	Value
1	1			<i>Hyle Real Est & Bldg Co</i>		<i>Hyle R-E & B Co</i>		<i>Hyle Real Est & B Co</i>		<i>Hyle Real Est & B Co</i>	
2				"		"		"		"	
3				"		"		"		"	
4				"		"		"		"	
5				"		"		"		"	
6				"		"		"		"	
7		<i>House</i>		<i>Beggs Mrs Purick</i>		<i>Beggs Mrs BIV</i>		<i>Beggs Mrs BIV</i>		<i>Beggs Mrs BIV</i>	<i>1920</i>
8				<i>Hyle Real Est & Bldg Co</i>		<i>Hyle R B Jr</i>		<i>Hyle Real Est & B Co</i>		<i>Hyle Real Est & B Co</i>	
9				<i>Beggs Mrs Purick</i>		<i>Beggs Mrs BIV</i>		<i>Beggs Mrs BIV</i>		<i>Beggs Mrs BIV</i>	<i>1920</i>
10				<i>Hyle Real Est & Bldg Co</i>		"		<i>Hyle Real Est & B Co</i>		<i>Hyle Real Est & B Co</i>	
11				"		"		"		"	
12				"		<i>Hyle R B Jr</i>		"		"	
13				"		<i>Hyle Real Est & B Co</i>		"		"	
14				"		"		"		"	
15				"		"		"		"	
16				"		"		"		"	
1	2			"		"		"		"	
2		<i>HOUSE</i>		<i>Mrs W.L. Darnell</i>		<i>Darnell Mrs W.L.</i>		<i>Darnell Mrs W.L.</i>		<i>Britton J.H.</i>	<i>29 1920</i>
3				<i>Hyle Real Est & Bldg Co</i>		<i>Hyle Real Est & B Co</i>		<i>Hyle Real Est & B Co</i>		<i>Hyle Real Est & B Co</i>	
4		<i>HOUSE</i>		<i>Mrs W.L. Darnell</i>		<i>Darnell Mrs W.L.</i>		<i>Darnell Mrs W.L.</i>		<i>Sharp A.A.</i>	<i>1920</i>
5				<i>Hyle Real Est & Bldg Co</i>		<i>Hyle Real Est & B Co</i>		<i>Hyle Real Est & B Co</i>		<i>Hyle Real Est & B Co</i>	
6				"		"		"		"	
7				"		"		"		"	
8				<i>Hyle R B Jr</i>		"		<i>Hyle R B Jr</i>		<i>Hyle R B Jr</i>	<i>1920</i>
9				<i>Hyle Real Est & Bldg Co</i>		"		<i>Hyle Real Est & B Co</i>		<i>Hyle Real Est & B Co</i>	
10				"		"		"		"	
11				"		"		"		"	<i>1920</i>
12				<i>Hyle R B Jr</i>		"		<i>Hyle R B Jr</i>		<i>Hyle R B Jr</i>	
13				<i>Hyle Real Est & Bldg Co</i>		"		<i>Hyle Real Est & B Co</i>		<i>Hyle Real Est & B Co</i>	
14				"		"		"		"	
15				"		"		"		"	
16				"		"		"		"	
1	3			"		"		"		"	
2				"		"		"		"	
3				"		"		"		"	
4				"		"		"		"	
5				"		"		"		"	
6				"		"		"		"	
7				"		"		"		"	
8				"		"		"		"	
9				"		"		"		"	
10				"		"		"		"	
11				"		"		"		"	
12				"		"		"		"	
13				"		"		"		"	
14				"		"		"		"	

SURVEY *Hyle Add. South of Car Line Ala City*

SECTION _____
TOWNSHIP _____
RANGE _____

MAP RECORDED IN
Map Book _____ Page _____

Form No. 3
Manufactured by Roberts & Son, B'ham

Lot	Block	Improvements	Value	1916	Value	1917	Value	1918	Value	1919	Value
15	3			<i>Hyle Real Est & B Co</i>		<i>Hyle Real Est & B Co</i>		<i>Hyle Real Est & B Co</i>		<i>Hyle Real Est & B Co</i>	
16				"		"		"		"	
17				"		"		"		"	
18				"		"		"		"	
19				"		"		"		"	
20				"		"		"		"	
21		House		<i>J. H. Summers</i>	600 ⁰⁰	<i>Summers J H</i>		<i>Summers J H</i>		<i>Summers J H</i>	<i>H B Down</i> 1920
22				<i>Hyle Real Est & B Co</i>		<i>Hyle Real Est & B Co</i>		<i>Hyle Real Est & B Co</i>		<i>Hyle Real Est & B Co</i>	
23				"		"		"		"	1920 <i>H B Down</i>
24				"		"		"		"	
1	4	House		<i>R. W. Stewart</i>	900	<i>Stewart R W</i>		<i>Stewart R W</i>		<i>Stewart R W</i>	1920
2				<i>Hyle Real Est & B Co</i>		<i>Hyle Real Est & B Co</i>		<i>Hyle Real Est & B Co</i>		<i>Hyle Real Est & B Co</i>	
3				"		"		"		"	1920 <i>J E Morton</i>
4				"		"		"		"	
5		House		<i>Mrs P L Thornton</i>	750 ⁰⁰	<i>Thornton Mrs P L</i>		<i>Thornton Mrs P L</i>		<i>Thornton Mrs P L</i>	1920
6				<i>Hyle Real Est & B Co</i>		<i>Hyle Real Est & B Co</i>		<i>Hyle Real Est & B Co</i>		<i>Hyle Real Est & B Co</i>	1920 <i>J Jones</i>
7				"		"		"		"	
8				"		<i>Hyle Real Est & B Co</i>		<i>Hyle Real Est & B Co</i>		<i>Hyle Real Est & B Co</i>	
9				"		"		"		"	
10				"		"		<i>Hyle Real Est & B Co</i>		<i>Hyle Real Est & B Co</i>	
11				"		"		"		"	
12				"		"		<i>Jackson SA</i>		<i>Coker T B</i>	1920 <i>M B Claudine</i>
13				"		"		<i>Hyle Real Est & B Co</i>		<i>Hyle Real Est & B Co</i>	1920 <i>Dora Inglett</i>
14		House		<i>Bellinger W C</i> <i>Miss Lude Jones</i>	800 ⁰⁰	<i>Jones Miss Lude</i>		<i>Jones Miss Lude</i>		<i>Jones Miss Lude</i>	1920
15				<i>Hyle Real Est & B Co</i>		<i>Hyle Real Est & B Co</i>		<i>Hyle Real Est & B Co</i>		<i>Hyle Real Est & B Co</i>	1920 <i>Dora Inglett</i>
16				"		<i>Jones Miss Lude</i>		<i>Jones Miss Lude</i>		<i>Jones Miss Lude</i>	
17		HOUSE		<i>Mrs Dora Inglett</i>	600 ⁰⁰	<i>Inglett Mrs Dora</i>		<i>Inglett Mrs Dora</i>		<i>Inglett Mrs Dora</i>	1920
18				<i>Shaffer G W</i>		<i>Shaffer G W</i>		<i>Shaffer G W</i>		<i>Shaffer G W</i>	1920
19		Hs		<i>Shshaw C G</i> <i>W B Willard</i>	500 ⁰⁰	<i>Willard W B</i>		<i>Willard W B</i>		<i>Willard W B</i>	1920 <i>Morton Maxwell</i>
20		STORE HOUSE		<i>Clyburn & Padden</i>		<i>Clyburn & Padden</i>		<i>Clyburn & Padden</i>		<i>Clyburn & Padden</i>	1920
21		HOUSE		<i>J. R. Cambron Hrs</i>	1000 ⁰⁰	<i>Cambron J R Hrs</i>		<i>Cambron J R Hrs</i>		<i>Cambron J R Hrs</i>	1920
22				<i>Fairis A J</i>	1000 ⁰⁰	<i>Meeling John T</i>		<i>Meeling John T</i>		<i>Meeling John T</i>	1920 <i>J R Cambron</i>
23				<i>J. R. Cambron Hrs</i>		<i>Cambron J R H</i>		<i>Cambron J R H</i>		<i>Cambron J R H</i>	1920
24		2 Store Hs Store H	1800 ⁰⁰ (5th 700 ⁰⁰)	<i>Acton M A</i> <i>Acton M A</i>		<i>Acton M A</i> <i>Acton M A</i>		<i>Acton M A</i> <i>Acton M A</i>		<i>Acton M A</i> <i>Acton M A</i>	1920 <i>Mona Hill Rosa</i>
25		Leas 50x100 STORE HOUSE		<i>J R Cambron Hrs</i> <i>C. J. Cargal 50x100</i>		<i>Hagin John J</i> <i>Cargal C J</i>		<i>Cargal C J</i>		<i>Cargal C J</i>	1920
1	5			<i>Hyle Real Est & B Co</i>		<i>Hyle Real Est & B Co</i>		<i>Hyle Real Est & B Co</i>		<i>Hyle Real Est & B Co</i>	
2				"		"		"		"	
3				<i>Hyle Real Est & B Co</i>		"		<i>Hyle Real Est & B Co</i>		"	
4				"		"		"		"	
5				<i>Hyle Real Est & B Co</i>		"		<i>Hyle Real Est & B Co</i>		"	
6		House		<i>J. H. Summers</i>	500	<i>Summers J H</i>		<i>Summers J H</i>		<i>Summers J H</i>	1920
7				<i>Hyle Mrs S H</i>		<i>Hyle Mrs S H</i>		<i>Hyle Mrs S H</i>		<i>Hyle Mrs S H</i>	1920
8		House		<i>H. H. Harris</i>	500 ⁰⁰	<i>Harris H H</i>		<i>Harris H H</i>		<i>Harris H H</i>	1920 <i>H M Harris</i>
9				<i>Meharg C L</i> <i>Bepps Mrs Bessie W</i>		<i>Meharg C L</i> <i>Meharg C L</i>		<i>Meharg C L</i> <i>Bessie W Bepps</i>		<i>Meharg C L</i> <i>Bessie W Bepps</i>	1920
10		House		<i>W O Phillips</i>	600 ⁰⁰	<i>Phillips W O</i>		<i>Phillips W O</i>		<i>Phillips W O</i>	1920
11				<i>Hyle Real Est & B Co</i>		<i>Hyle Real Est & B Co</i>		<i>Hyle Real Est & B Co</i>		<i>Hyle Real Est & B Co</i>	1920 <i>J E Jones</i>

SURVEY *Kyle Add. South. Car Line Ala City*

SECTION _____
TOWNSHIP _____ MAP RECORDED IN _____
RANGE _____ Map Book _____ Page _____

Form No. 3
Manufactured by Roberts & Son, B'ham

Lot	Block	Improvements	Value	1916	Value	1917	Value	1918	Value	1919	Value	
12	5	House		A.H. Herndon		Herndon A H		Herndon A H		Herndon A H		
13				Kyle Real Est & Bldg Co		Kyle Real Est & Bldg Co		Kyle Real Est & Bldg Co		Kyle Real Est & Bldg Co		
14				"		"		Herndon A H		Herndon A H		
15					Beggs Mrs Bennie H		Beggs Mrs Bennie H		Beggs Mrs Bennie H		Beggs Mrs Bennie H	1920 J.M. Collins 1920
16				Kyle Real Est & Bldg Co		Kyle Real Est & Bldg Co		Kyle Real Est & Bldg Co		Kyle Real Est & Bldg Co		
17				Kyle Real Est & Bldg Co		"		"		"		
18				"		Kyle Mrs B H Trustee		Kyle Mrs B H Trustee		Kyle Mrs B H Trustee		
19				Kyle Real Est & Bldg Co		Thomas Jules		Thomas Jules		Thomas Jules		
20		House	1000 ⁰⁰	Victor Dr 77 H		Victor Dr 77 H		Victor Dr 77 H		Victor Dr 77 H	1920	
21				Kyle Real Est & Bldg Co		Kyle Real Est & Bldg Co		Kyle Real Est & Bldg Co		Kyle Real Est & Bldg Co		
22		HOUSE		N.H. Bomar		Bomar N H		Bomar N H		Bomar N H	1920	
23				Kyle Real Est & Bldg Co		Kyle Real Est & Bldg Co		Kyle Real Est & Bldg Co		Kyle Real Est & Bldg Co		
24		House		A.L. Morton	600 ⁰⁰	Morton A L		Morton A L		Morton A L	1920	
25				Kyle Real Est & Bldg Co		Kyle Real Est & Bldg Co		Kyle Real Est & Bldg Co		Kyle Real Est & Bldg Co		
N. Alley	26			"		"		"		"		
S "	27			"		"		"		"		
N Alley	28			"		"		"		"		
S "	29			"		"		"		"		
	1	6		"		"		"		"		
	2				"		"		"		"	
	3				"		"		"		"	
	4				"		"		"		"	
	5				"		"		"		"	
	6				"		"		"		"	
	7				Beggs Mrs Bennie H		Beggs Mrs Bennie H		Beggs Mrs Bennie H		Beggs Mrs Bennie H	1920
	8			Kyle Real Est & Bldg Co		Kyle Real Est & Bldg Co		Kyle Real Est & Bldg Co		Kyle Real Est & Bldg Co		
	9			"		"		"		"		
	10			"		"		"		"		
	11			"		"		"		"		
	12			"		Kyle Real Est & Bldg Co		"		"		
	13			"		"		"		"		
	14			"		"		"		"		
	15			"		"		"		"		
	16			"		"		"		"		
	17			"		"		"		"		
	18			(Harris Sarah) Kyle Mrs B H Trustee		Kyle Mrs B H Trustee		Kyle Mrs B H Trustee		Kyle Mrs B H Trustee	1920	
	19			Kyle Real Est & Bldg Co		Kyle Real Est & Bldg Co		Kyle Real Est & Bldg Co		Kyle Real Est & Bldg Co		
	20			Smith Mrs R. H. Trustee		Smith Mrs R. H. Trustee		Smith Mrs R. H. Trustee		Smith Mrs R. H. Trustee	1920	
	21			Kyle Real Est & Bldg Co		Kyle Real Est & Bldg Co		Kyle Real Est & Bldg Co		Kyle Real Est & Bldg Co		
	22		HOUSE	Mrs Jeffie Burns		Burns Mrs J. D.		Burns Mrs J. D.		Burns Mrs J. D.	1920	
	23			Kyle Real Est & Bldg Co		Kyle Real Est & Bldg Co		Kyle Real Est & Bldg Co		Kyle Real Est & Bldg Co		
	24			Mrs Jeffie Burns		Burns Mrs J. D.		Burns Mrs J. D.		Burns Mrs J. D.	1920	

SURVEY *Kyle Add. S. of Car Line Ala City*

SECTION _____
TOWNSHIP _____
RANGE _____

MAP RECORDED IN
Map Book _____ Page _____

Form No. 3
Manufactured by Roberts & Son, B'ham

Lot	Block	Improvements	Value	1916	Value	1917	Value	1918	Value	1919	Value
1	7			<i>Kyle Real Est & Bldg Co</i>		<i>Kyle Real Est & Bldg Co</i>		<i>Kyle Real Est & Bldg Co</i>		<i>Kyle Real Est & Bldg Co</i>	
2		House		<i>P B Ware</i>	450	<i>Ware P B</i>		"		"	1420 <i>W.D. Roman</i>
3				<i>Kyle Real Est & Bldg Co</i>		<i>Kyle Real Est & Bldg Co</i>		"		"	
4				"		"		"		"	
5				"		"		"		"	
6				"		"		"		"	
7				"		"		"		"	
8					<i>Beggs Mrs Bessie W</i>		<i>Beggs Mrs Bessie W</i>		<i>Beggs Mrs W J</i>		<i>Beggs Mrs W J</i>
9				<i>(u)</i>		<i>Kyle Real Est & Bldg Co</i>		<i>Kyle Real Est & Bldg Co</i>		<i>Kyle Real Est & Bldg Co</i>	
10	House ^{74'} _{86'}			<i>W P Shannon & Sons</i>		<i>Shannon W P & Sons</i>		<i>Shannon Louise W</i>		<i>Shannon Louise W</i>	1400
				<i>Stamm & Freibaum</i>		<i>Stamm & Freibaum</i>		<i>Beggs Mrs W J</i>		<i>Beggs Mrs W J</i>	1120
11				<i>Kyle Real Est & Bldg Co</i>		<i>Kyle Real Est & Bldg Co</i>		<i>Kyle Real Est & Bldg Co</i>		<i>Kyle Real Est & Bldg Co</i>	
12				"		"		"		<i>Kyle Real Est & Bldg Co</i>	
13				"		"		"		"	
14				"		"		"		"	
15				"		"		"		"	
16				"		"		"		"	
1	8			"		"		"		"	
2				"		"		"		"	
3					"		"		"		"
4					"		"		"		"
5					"		"		"		"
6					"		"		"		"
7					"		"		"		"
8					"		"		"		"
9				<i>Beggs Mrs Bessie W</i>		<i>Beggs Mrs Bessie W</i>		<i>Beggs Mrs W J</i>		<i>Beggs Mrs W J</i>	1120
10				<i>Kyle Real Est & Bldg Co</i>		<i>Kyle Real Est & Bldg Co</i>		<i>Kyle Real Est & Bldg Co</i>		<i>Kyle Real Est & Bldg Co</i>	
11				"		"		<i>Shannon Louise W</i>		<i>Shannon Louise W</i>	1400
12				"		"		<i>Beggs Mrs W J</i>		<i>Beggs Mrs W J</i>	1120
13				"		"		"		"	
14				"		"		"		"	
15				"		"		"		"	
16				"		"		"		"	
1	9			<i>Gulf States Steel Co</i>		<i>Gulf States Steel Co</i>		<i>Gulf States Steel Co</i>		<i>Gulf States Steel Co</i>	
2				"		"		"		"	
3					"		"		"		"
4					"		"		"		"
5					"		"		"		"
6					"		"		"		"
7					"		"		"		"
8					"		"		"		"
9					"		"		"		"
10					"		"		"		"
11					"		"		"		"
12					"		"		"		"
13					"		"		"		"
14					"		"		"		"
15					"		"		"		"
16					"		"		"		"

X

SURVEY Kyle Add. S. of Car Line Ala City

Form No. 3
Manufactured by Roberts & Son, B'ham

SECTION _____
TOWNSHIP _____
RANGE _____
MAP RECORDED IN _____
Map Book _____ Page _____

Lot	Block	Improvements	Value	1916	Value	1917	Value	1918	Value	1919	Value
1	10			Gulf States Steel Co		Gulf States Steel Co		Gulf States Steel Co		Gulf States Steel Co	
2				Kyle Real Est & Bldg Co		Kyle Real Est & Bldg Co		Kyle Real Est & Bldg Co		Kyle Real Est & Bldg Co	
3				Gulf States Steel Co		Gulf States Steel Co		Gulf States Steel Co		Gulf States Steel Co	
4				Kyle Real Est & Bldg Co		Kyle Real Est & Bldg Co		Kyle Real Est & Bldg Co		Kyle Real Est & Bldg Co	
5				Gulf States Steel Co		Gulf States Steel Co		Gulf States Steel Co		Gulf States Steel Co	
6				Kyle Real Est & Bldg Co		Kyle Real Est & Bldg Co		Kyle Real Est & Bldg Co		Kyle Real Est & Bldg Co	
7				Gulf States Steel Co		Gulf States Steel Co		Gulf States Steel Co		Gulf States Steel Co	
8				Kyle Real Est & Bldg Co		Kyle Real Est & Bldg Co		Kyle Real Est & Bldg Co		Kyle Real Est & Bldg Co	
9				Gulf States Steel Co		Gulf States Steel Co		Gulf States Steel Co		Gulf States Steel Co	
10				Kyle Real Est & Bldg Co		Kyle Real Est & Bldg Co		Kyle Real Est & Bldg Co		Kyle Real Est & Bldg Co	
11				Gulf States Steel Co		Gulf States Steel Co		Gulf States Steel Co		Gulf States Steel Co	
12				Kyle Real Est & Bldg Co		Kyle Real Est & Bldg Co		Kyle Real Est & Bldg Co		Kyle Real Est & Bldg Co	
13				Gulf States Steel Co		Gulf States Steel Co		Gulf States Steel Co		Gulf States Steel Co	
14				Kyle Real Est & Bldg Co		Kyle Real Est & Bldg Co		Kyle Real Est & Bldg Co		Kyle Real Est & Bldg Co	
15				Gulf States Steel Co		Gulf States Steel Co		Gulf States Steel Co		Gulf States Steel Co	
16				Kyle Real Est & Bldg Co		Kyle Real Est & Bldg Co		Kyle Real Est & Bldg Co		Kyle Real Est & Bldg Co	
2	11			"		"		"		"	
4				"		"		"		"	
6				"		"		"		"	
8				Beggs Mrs Bennie H		Beggs Mrs Bennie H		Beggs Mrs Bennie H		Beggs Mrs Bennie H	
10				Beggs Mrs Bennie H		Beggs Mrs Bennie H		Beggs Mrs Bennie H		Beggs Mrs Bennie H	
12				Kyle Real Est & Bldg Co		Kyle Real Est & Bldg Co		Kyle Real Est & Bldg Co		Kyle Real Est & Bldg Co	
14				Kyle Real Est & Bldg Co		"		"		"	
16				"		"		"		"	
18				"		"		"		"	
20		va.	100	Beggs Robt W		Beggs Robt W		Beggs Robt W		Beggs Robt W	
22				Hunt Mrs Virginia		Hunt Mrs Virginia		Hunt Mrs Virginia		Hunt Mrs Virginia	
24	12	W ² E ²		Beggs Mrs Bennie H		Beggs Mrs Bennie H		Beggs Mrs Bennie H		Beggs Mrs Bennie H	
"	13			Gulf States Steel Co		Gulf States Steel Co		Gulf States Steel Co		Gulf States Steel Co	
"	14	W ² E ²		Dwight Mfg Co		Dwight Mfg Co		Dwight Mfg Co		Dwight Mfg Co	
2				Kyle Real Est & Bldg Co		Kyle Real Est & Bldg Co		Kyle Real Est & Bldg Co		Kyle Real Est & Bldg Co	
3				Dwight Mfg Co		Dwight Mfg Co		Dwight Mfg Co		Dwight Mfg Co	
4				Kyle Real Est & Bldg Co		Kyle Real Est & Bldg Co		Kyle Real Est & Bldg Co		Kyle Real Est & Bldg Co	
5				Dwight Mfg Co		Dwight Mfg Co		Dwight Mfg Co		Dwight Mfg Co	
6				"		"		"		"	
7				"		"		"		"	
8				"		"		"		"	
9				"		"		"		"	
10				"		"		"		"	
11				"		"		"		"	
12				"		"		"		"	
13				"		"		"		"	
16				"		"		"		"	
1	15			"		"		"		"	
2				"		"		"		"	
3				"		"		"		"	

SURVEY *Kyle Add. S. of Car Line Ala. City*

SECTION _____ MAP RECORDED IN _____
 TOWNSHIP _____
 RANGE _____ Map Book _____ Page _____

Form No. 3
 Manufactured by Roberts & Son, B'ham

Lot	Block	Improvements	Value	1916	Value	1917	Value	1918	Value	1919	Value
4	15			Dwight Mfg Co		Dwight Mfg Co		Dwight Mfg Co		Dwight Mfg Co	
5				"		"		"		"	
6				"		"		"		"	
7				"		"		"		"	
8				"		"		"		"	
9				"		"		"		"	
10				"		"		"		"	
11				"		"		"		"	
12				"		"		"		"	
13				"		"		"		"	
14				"		"		"		"	
15				"		"		"		"	
16				"		"		"		"	
1	16			"		"		"		"	
2				"		"		"		"	
3				"		"		"		"	
4				"		"		"		"	
5				"		"		"		"	
6				"		"		"		"	
7				"		"		"		"	
8				"		"		"		"	
9				"		"		"		"	
10				"		"		"		"	
11				"		"		"		"	
12				"		"		"		"	
13				"		"		"		"	
14				"		"		"		"	
15				"		"		"		"	
16				"		"		"		"	
1	17	26		W O Shahan 750		Shahan W O A's		Shahan W O A's		Shahan W O A's	
2		26		" 675		" "		Shahan W O A's		Shahan W O A's	
3		Vacant	2000	Mrs Sibyl Phillips		Phillips Mrs S		Phillips W O		Morton J C	
4		HOUSE		W. J. Brooks 1000		Brooks W J		Brooks W J		Brooks W J 1420	
5				Kyle Real Est 730		Kyle Real Est 730		Kyle Real Est 730		Kyle Real Est 730	
6		26		W O Shahan 750		Shahan W O A's		Shahan W O A's		Shahan W O A's 1120	
1	18			Coosa Land Co		Coosa Land Co		Coosa Land Co		Coosa Land Co	
2				Kyle Real Est 730		Kyle Real Est 730		Kyle Real Est 730		Kyle Real Est 730	
3				"		"		"		"	
4		HOUSE		G. E. Bilbro 550		Bilbro G. E.		Bilbro G. E.		Bilbro G. E. 1920 Wofford Oil Co	
5				Kyle Real Est 730		Kyle Real Est 730		Kyle Real Est 730		Kyle Real Est 730	
6				"		"		"		Harris Mrs Flora H. 1920 Kyle Exp	
7				"		"		"		Kyle Real Est 730	
8		Vacant	750	Robt Erwin		Erwin Robt		Erwin Robt		Erwin Robt	

SURVEY *Kyle Add. S. of Coar Line: Ala. City*

SECTION _____
TOWNSHIP _____ MAP RECORDED IN _____
RANGE _____ Map Book _____ Page _____

Form No. 3
Manufactured by Roberts & Son, B'ham

Re arrangement Lots 9-18

Lot	Block	Improvements	Value	1916	Value	1917	Value	1918	Value	1919	Value
	18										
A		House		Robt Ervin	800.00	Ervin Robt.		Ervin Robt.		Ervin Robt.	1920
B				Hanson A. N.		Hanson A. N.		Hanson A. N.		Hanson A. N.	1920
C		HOUSE		W. J. Mitchell		Attalla Bank Mitchell W. J.		Mitchell W. J.		Lawson H. G.	1920
D				W. J. Mitchell		Attalla Bank		" "		" "	
E		H		Goldman O. P.		Goldman O. P.		Goldman O. P.		Goldman O. P.	1920 N.H. Bernal
F				"		"		Goldman O. P.		"	1920 N.H. Bernal
1-X	19			Kyle Real Est & B Co		Kyle Real Est & B Co		Kyle Real Est & B Co		Kyle Real Est & B Co	1920 N.H. Bernal Chas. Summers
2-X				"		"		"		"	
3-X				"		"		"		"	
4-X				"		"		"		"	
5-X				"		"		"		"	
6-X				"		"		"		"	
7				"		"		"		"	
8				Kyle Real Est & B Co		"		"		"	
9				"		"		"		"	
10				Coosa Land Co		Coosa Land Co		Coosa Land Co		Coosa Land Co	
	20										
1-X	21			Kyle Real Est & B Co		Kyle Real Est & B Co		Kyle Real Est & B Co		Kyle Real Est & B Co	
2-X				"		"		"		"	
3-X				"		"		"		"	
4-X				"		"		"		"	
5-X				"		"		"		"	
6-X				"		"		"		"	
7				"		Kyle Real Est & B Co		"		"	
8				"		"		"		"	
9				"		"		"		"	
10				Coosa Land Co		Coosa Land Co		Coosa Land Co		Coosa Land Co	
1	22			Coosa Land Co		Coosa Land Co		Coosa Land Co		Coosa Land Co	
2		Ware House &		Wofford Oil Co	1700.00	Wofford Oil Co		Wofford Oil Co		Wofford Oil Co	1920
3		3 Oil Tanks		Wofford Oil Co.		Wofford Oil Co.		"		"	1920
4				Kyle Real Est & B Co		Kyle Real Est & B Co		Kyle Real Est & B Co		Kyle Real Est & B Co	
5				"		"		"		"	
6				"		"		"		"	
7				"		"		"		"	
8				Coosa Land Co		Coosa Land Co		Coosa Land Co		Coosa Land Co	
9				"		"		"		"	
10				"		"		"		"	

X SURVEY *Kyle Add. S. of Car Line Ala City*

SECTION _____ MAP RECORDED IN _____
 TOWNSHIP _____
 RANGE _____ Map Book _____ Page _____

Form No. 3
 Manufactured by Roberts & Son, B'ham

Lot	Block	Improvements	Value	1916	Value	1917	Value	1918	Value	1919	Value
1	23			<i>Coosa Land Co</i>		<i>Coosa Land Co</i>		<i>Coosa Land Co</i>		<i>Coosa Land Co</i>	
2				"		"		"		"	
3				"		"		"		"	
4				<i>Kyle R. E. Co</i>		<i>Kyle R. E. Co</i>		<i>Kyle R. E. Co</i>		<i>Kyle R. E. Co</i>	1420
5				"		"		"		"	1420
6				"		"		"		"	1420
7				"		"		"		"	1420
1	24			<i>Etowah Trust & Savings</i>		<i>Schillaci A</i>		<i>Schillaci A</i>		<i>Schillaci A</i>	1420
2				<i>Kyle Real Est & Bldg Co</i>		<i>Virgone C</i>		<i>Virgone C</i>	29	<i>Virgone C</i>	1420
3				"		<i>Virgone C</i>		<i>Virgone C</i>	29	"	1420
4				"		<i>Kyle Real Est & Bldg Co</i>		<i>Kyle Real Est & Bldg Co</i>		<i>Kyle Real Est & Bldg Co</i>	
5				"		"		"		"	
6		House		<i>C.B. Manning</i>		<i>Manning Chas B</i>		<i>Manning Chas B</i>		<i>Manning Chas B</i>	1420
1	25	Store H		<i>W.A. Bell</i>		<i>Bell W A</i>		<i>Bell W A</i>		<i>Bell W A</i>	
2				<i>Johnson T. L.</i>		<i>Johnson T. L. "A"</i>		<i>Johnson T. L. "A"</i>		<i>Chas. M. A. D.</i>	
3		House		<i>John Johns</i>	600 ⁰⁰	<i>Johns John</i>		<i>Johns John</i>	29	<i>Johns John</i>	1420
4				<i>W. Phillips</i>		<i>Phillips W O</i>		<i>Phillips W O</i>		<i>Phillips W O</i>	1420
5		House		<i>W. Phillips</i>	800 ⁰⁰	<i>Phillips W O</i>		<i>Phillips W O</i>		"	1420
6				<i>Etowah Trust & Savings</i>		<i>Etowah Trust</i>		<i>Etowah T. Savings Bank</i>		<i>Etowah Trust</i>	1420

SURVEY *Hyle Cheap Home Add. Ala. City*

Form No. 3
Manufactured by Roberts & Son, D'ham

SECTION _____
TOWNSHIP _____
RANGE _____

MAP RECORDED IN _____
Map Book _____ Page _____

Lot	Block	Improvements	Value	1916	Value	1917	Value	1918	Value	1919	Value
1	1			<i>Hyle Real Est & B Co</i>		<i>Hyle Real Est & B Co</i>		<i>Hyle Real Est & B Co</i>		<i>Hyle Real Est & B Co</i>	
2				"		"		"		"	
3				"		"		"		"	
4				"		"		"		"	
5				"		"		"		"	
6				"		"		"		"	
7				"		"		"		"	
8				"		"		"		"	
9				"		"		"		"	
10				"		"		"		"	
11				"		"		"		"	
12				"		"		"		"	
13				"		"		"		"	
1	2			"		<i>Smith R E & B</i>		<i>Smith R E & B</i>		<i>Smith R E & B 1920</i>	
2				"		"		"		"	
3				"		<i>Hyle Real Est & B Co</i>		<i>Hyle Real Est & B Co</i>		<i>Hyle Real Est & B Co</i>	
4				"		"		"		"	
5				"		"		"		"	
6				"		"		"		"	
7				"		"		"		"	
8				"		"		"		"	
9				"		"		"		"	
10				"		"		"		"	
11				"		"		"		"	
12				"		"		"		"	
13				"		<i>Hyle Real Est & B Co</i>		"		"	
14		<i>Vacant</i>		<i>Mrs M E Logan</i>		<i>Logan Mrs M E</i>		<i>Logan Mrs M E</i>		<i>Logan Mrs M E 1920</i>	
15		"	240	"		<i>Logan Mrs M E</i>		"		<i>Logan Mrs M E 1920</i>	
16		<i>Vacant</i>	1200	<i>M. G. Jackson</i>		<i>Jackson M G</i>		<i>Jackson M G</i>		<i>Jackson M G 1920</i>	
17				"		<i>Logan R B</i>		<i>Logan R B</i>		<i>Logan R B 1920</i>	
18				"		<i>Hyle Real Est & B Co</i>		<i>Hyle Real Est & B Co</i>		<i>Hyle Real Est & B Co</i>	
19				"		"		"		"	
20				"		"		"		"	
21				"		"		"		"	
22				"		"		"		"	
23				"		"		"		"	
24				"		"		"		"	
25				"		"		"		"	
1	3			"		"		"		"	
2				"		"		"		"	
3				"		"		"		"	
4				"		"		"		"	
5				"		"		"		"	
6				"		"		"		"	
7				"		"		"		"	
8				"		"		"		"	
9				"		"		"		<i>Mary Jesse (27) 1920</i>	
10				"		"		"		<i>Hyle Real Est & B Co</i>	

SURVEY *Hyle Cheap Home Add. Ala City*

SECTION _____
 TOWNSHIP _____
 RANGE _____

MAP RECORDED IN
 Map Book _____ Page _____

Form No. 3
 Manufactured by Roberts & Son, B'ham

Lot	Block	Improvements	Value	1916	Value	1917	Value	1918	Value	1919	Value
1	4			<i>Hyle Real Est 1914 Co</i>		<i>Hyle Real Est 1914 Co</i>		<i>Hyle Real Est 1914 Co</i>		<i>Hyle Real Est 1914 Co</i>	
2				"		"		"		"	
3				"		"		"		"	
4				"		"		"		"	
5				"		"		"		"	
6				"		"		"		"	
7				"		"		"		"	
8				"		"		"		"	
9				"		"		"		"	
10				"		"		"		"	
11						<i>Peart Marshall</i>		<i>Peart Marshall</i>		<i>Phillips NO</i>	<i>J Stowers</i>
12						<i>Hyle Real Est 1914 Co</i>		<i>Hyle Real Est 1914 Co</i>		<i>Hyle Real Est 1914 Co</i>	<i>1920 PC Smith</i>
13						"		"		"	<i>1920 PC Smith</i>
14						"		"		"	<i>1920 PC Smith</i>
15						"		"		"	<i>1920 PC Smith</i>
16	<i>Vacant</i>		<i>100.00</i>	<i>A.A. Pimston</i>		<i>Pimston A A</i>		<i>Pimston A A</i>		<i>Pimston A A</i>	<i>1920 D D Gavin</i>
17				<i>Hyle Real Est 1914 Co</i>		<i>Logan E B</i>		<i>Logan E B</i>		<i>Clay W B</i>	<i>79 1920</i>
18				"		<i>Hyle Real Est 1914 Co</i>		<i>Hyle Real Est 1914 Co</i>		<i>Hyle Real Est 1914 Co</i>	
1	5			"		"		"		"	
2				"		"		"		"	
3				"		"		"		"	
4				"		"		"		"	
5				"		"		"		"	
6				"		"		"		"	
7				"		<i>Hyle Real Est 1914 Co</i>		<i>Hyle Real Est 1914 Co</i>		<i>Hyle Real Est 1914 Co</i>	
8				"		"		"		"	
9				"		"		"		"	
10				"		<i>Hyle Real Est 1914 Co</i>		<i>Hyle Real Est 1914 Co</i>		<i>Hyle Real Est 1914 Co</i>	
11				"		<i>Reese S M</i>		<i>Reese S M</i>		<i>Reese S M</i>	<i>1920</i>
12				"		<i>Hyle Real Est 1914 Co</i>		<i>Hyle Real Est 1914 Co</i>		<i>Hyle Real Est 1914 Co</i>	
13				<i>Gagaway J M</i>		<i>Gagaway J M</i>		<i>Gagaway J M</i>		<i>Gagaway J M</i>	<i>1920</i>
14	<i>House</i>			<i>J.L. Gray</i>	<i>500.00</i>	<i>Gray J L</i>		<i>Gray J L</i>		<i>Gray J L</i>	<i>1920</i>
15	<i>HOUSE</i>			<i>J.M. Collins</i>	<i>350.00</i>	<i>Collins J M</i>		<i>Collins J M</i>		<i>Collins J M</i>	
16	<i>HOUSE</i>			<i>J.H. Flynt</i>	<i>360.00</i>	<i>Flynt J H</i>		<i>Flynt J H</i>		<i>Flynt J H</i>	<i>1920</i>
17				<i>Hyle Real Est 1914 Co</i>		<i>Edwards F E</i>		<i>Edwards F E</i>		<i>Edwards F E</i>	<i>1920</i>
18	<i>HOUSE</i>			<i>S.S. Goddard</i>		<i>Goddard S S</i>		<i>Goddard S S</i>		<i>Goddard S S</i>	<i>1920</i>
19	" <i>82</i>			<i>Thomas J 82</i>		<i>Thomas J 82</i>		<i>Thomas Jules</i>		<i>Thomas Jules</i>	<i>1920</i>
20				"		"		<i>Thomas Jules</i>		<i>Thomas Jules</i>	<i>1920</i>

SURVEY *Moffett Place (cont)*

SECTION _____

TOWNSHIP _____

RANGE _____

MAP RECORDED IN _____

Map Book _____ Page _____

 Form No. 3
 Manufactured by Roberts & Son, B'ham

Lot	Block	Improvements	Value	1916	Value	1917	Value	1918	Value	1919	Value
17	4										
18											
19											
20											
21											
22											
23											
24											
25											
26											
1	5										
2											
3											
4											
5											
6											
7											
8											
9											
10											
11											
12											
13											
14											
15											
16											
17											
18											
20											
21											
22											
23											
24											
25											
26											
1	6										
2											
3											
4											
5											
6											
7											
8											
9											
10											

Henderson J. Cobb

" " "

SURVEY *Moffett Place (cont)*

SECTION _____
 TOWNSHIP _____
 RANGE _____

MAP RECORDED IN
 Map Book _____ Page _____

Form No. 3
 Manufactured by Roberts & Son, B'ham

Lot	Block	Improvements	Value	1916	Value	1917	Value	1918	Value	1919	Value
23	17										
24											
1	18										
2											
3											
4											
5											
6											
7											
8											
9											
10											
11											
12											
13											
14											
15											
16											
17											
18											
19											
20											
21											
22											
23											
24											
1	19										
2											
3											
4											
5											
6											
7											
8											
9											
10											
11											
12											
13											
14											
15											
16											
17											
18											
19											
20											

Henderson & Robt

Henderson & Robt

SURVEY *Moffett Place (cont)*

SECTION _____
 TOWNSHIP _____
 RANGE _____

MAP RECORDED IN
 Map Book _____ Page _____

Form No. 3
 Manufactured by Roberts & Son, B'ham

Lot	Block	Improvements	Value	1916	Value	1917	Value	1918	Value	1919	Value
19	21										
20											
21											
22											
23											
24											
1	22										
2											
3											
4											
5											
6											
7											
8											
9											
10											
11											
12											
13											
14											
15											
1	23										
2											
3											
4											
5											
6											
7											
8											
9											
10											
11											
12											
13											
14											
15											
1	24										
2											
3											
4											
5											
6											
7											
8											
9											
10											

Henderson J. Robt

Henderson J. Robt

SURVEY *Smith's First Add. Alabama City*

SECTION _____
 TOWNSHIP _____ MAP RECORDED IN _____
 RANGE _____ Map Book _____ Page _____

Form No. 3
 Manufactured by Roberts & Son, B'ham

Lot	Block	Improvements	Value	1916	Value	1917	Value	1918	Value	1919	Value
1	1			<i>Smith H. P.</i>		<i>Smith H. P.</i>		<i>Smith H. P.</i>		<i>Smith H. P.</i>	
2				"		"		"		"	
3				"		"		"		"	
4				"		"		"		"	
5				"		"		"		"	
6				"		"		"		"	
7				"		"		"		"	
8				"		"		"		"	
9				"		"		"		"	
10				"		"		"		"	
1	2			<i>Smith H. P.</i>		"		<i>Smith H. P.</i>		"	
2				"		"		<i>Smith H. P.</i>		<i>Smith H. P.</i>	
3				"		"		"		"	
4				"		"		"		"	
5				"		"		"		"	
6				"		"		"		"	
7				"		"		"		"	
8				"		"		"		"	
9				"		"		"		"	
10				"		"		"		"	
11				"		"		"		"	
12				"		"		"		"	
13				"		"		"		"	
14				"		"		"		"	
1	3			<i>Smith H. P.</i>		"		"		"	
2				"		"		"		"	
3				"		"		"		"	
4				"		"		"		"	
5				"		"		"		"	
6				"		"		"		"	
7				"		"		"		"	
8				"		"		"		"	
9				"		"		"		"	
10				"		"		"		"	
11				"		"		"		"	
12				"		"		"		"	
13				"		"		"		"	
14				"		"		"		"	
15				"		"		"		"	
16				"		"		"		"	
1	4			"		"		"		"	
2				"		"		"		"	
3				"		"		"		"	
4				"		"		"		"	
5				"		"		"		"	
6				"		"		"		"	

7 SURVEY *Smith's First Add. (cont)*

SECTION _____
TOWNSHIP _____
RANGE _____

MAP RECORDED IN
Map Book _____ Page _____

Form No. 3
Manufactured by Roberts & Son, B'ham

Lot	Block	Improvements	Value	1916	Value	1917	Value	1918	Value	1919	Value
7	4			<i>Smith H.P.</i>		<i>Smith H.P.</i>		<i>Smith H.P.</i>		<i>Smith H.P.</i>	
8				"		"		"		"	
9				"		"		"		"	
10				"		"		"		"	
11				"		"		"		"	
12				"		"		"		"	
13				"		"		"		"	
14				"		"		"		"	
1	5			"		"		"		"	
2				"		"		"		"	
3				"		"		"		"	
4				"		"		"		"	
5				"		"		"		"	
6				"		"		"		"	
7				"		"		<i>Carroll D.M.F.</i>		<i>Carroll D.M.F.</i>	1920
8				"		"		" "		" "	1920
9				"		"		" "		" "	1920
10				"		"		<i>Smith H.P.</i>		<i>Smith H.P.</i>	
11				"		"		"		"	
12				"		"		"		"	
13				"		"		"		"	
14				"		"		"		"	
15				"		"		"		"	
16				"		"		"		"	
1	6			"		"		"		"	
2				"		"		"		"	
3				"		"		"		"	
4				"		"		"		"	
5				"		"		"		"	
6				"		"		"		"	
7				"		"		"		"	
8				"		"		"		"	
9				"		"		"		"	
10				"		"		"		"	
11				"		"		"		"	
12				"		"		"		"	
13				"		"		"		"	
14				"		"		"		"	
15				"		"		"		"	
16				"		"		"		"	
17				"		"		"		"	
18				"		<i>Golden C.C.</i>		<i>Golden C.C.</i>		<i>Golden C.C.</i>	1920
19				"		<i>Smith H.P.</i>		<i>Smith H.P.</i>		<i>Smith H.P.</i>	
				"		"		"		"	
				"		"		"		"	
				"		"		"		"	

SURVEY *Smiths First Add. (Cont.)*

SECTION _____

TOWNSHIP _____

RANGE _____

MAP RECORDED IN _____

Map Book _____ Page _____

 Form No. 3
 Manufactured by Roberts & Son, B'ham

Lot	Block	Improvements	Value	1916	Value	1917	Value	1918	Value	1919	Value
1	7			<i>Smith H.P.</i>		<i>Smith H.P.</i>		<i>Smith H.P.</i>		<i>Smith H.P.</i>	
2				"		"		"		"	
3				"		"		"		"	
4				"		"		"		"	
5				"		"		"		"	
6				"		"		"		"	
7				"		"		"		"	
8				"		"		"		"	
9				"		"		"		"	
10	8			"		"		"		"	
11				"		"		"		"	
12				"		"		"		"	
13				"		"		"		"	
14				"		"		"		"	
5				"		"		"		"	
6				"		"		"		"	
7				"		"		"		"	
8				"		"		"		"	
9				"		"		"		"	
10				"		"		"		"	
11				"		"		"		"	
12				"		"		"		"	
1	9			"		"		"		"	
2				"		"		"		"	
3				"		"		"		"	
4				"		"		"		"	
5				"		"		"		"	
6				"		"		"		"	
7				"		"		"		"	
8				"		"		"		"	
9				"		"		"		"	
10				"		"		"		"	
11				"		"		"		"	
12				"		"		"		"	
13				"		"		"		"	
14				"		"		"		"	
1	10			"		"		"		"	
2				"		"		"		"	
3				"		"		"		"	
4				"		"		"		"	
5				"		"		"		"	
6				"		"		"		"	
7				"		"		"		"	
8				"		"		"		"	
9				"		"		"		"	
10				"		"		"		"	
11				"		"		"		"	

SURVEY *Smiths First Add. (Cont)*

SECTION _____
 TOWNSHIP _____
 RANGE _____

MAP RECORDED IN
 Map Book _____ Page _____

Form No. 3
 Manufactured by Roberts & Son, B'ham

Lot	Block	Improvements	Value	1916	Value	1917	Value	1918	Value	1919	Value
12	10			Smith H.P.		Smith H.P.		Smith H.P.		Smith H.P.	
13				"		"		"		"	
14				"		"		"		"	
15				"		Flynt W F Pearl		Flynt W F Pearl		Flynt W F Pearl	1920
16				"		Smith H.P.		Smith H.P.		Smith H.P.	
17				"		"		"		"	
1	11			"		"		"		"	
2				"		"		"		"	
3				"		"		"		"	
4				"		"		"		"	
5				"		"		"		"	
6				"		"		"		"	
7				"		"		"		"	
8				"		"		"		"	
9				"		"		"		"	
10				"		"		"		"	
1	12			"		"		"		"	
2				"		"		"		"	
3				"		"		Moon H.D.	29	Moon H.D.	
4				"		"		Moon H.D.	29	Moon H.D.	
5				"		"		Smith H.P.		Smith H.P.	
6				"		"		"		"	
7				"		"		"		"	
8				"		"		"		"	
9				"		"		"		"	
10				"		"		"		"	
11				"		"		"		"	
12				"		"		"		"	
13				"		"		"		"	
14				"		"		"		"	
15				"		"		"		"	
16				"		"		"		"	
17				"		"		"		"	
18				"		"		"		"	
19				"		"		"		"	
20				"		"		"		"	
21				"		"		"		"	
22				"		"		"		"	
1	13			"		"		"		"	
2				"		"		"		"	
3				"		"		"		"	
4				"		"		"		"	
5				"		"		"		"	
6				"		"		"		"	
7				"		"		"		"	
8				"		"		"		"	

SURVEY *Smiths First Add. (cont)*

SECTION _____

TOWNSHIP _____

RANGE _____

MAP RECORDED IN _____

Map Book _____ Page _____

 Form No. 3
 Manufactured by Roberts & Son, B'ham

Lot	Block	Improvements	Value	1916	Value	1917	Value	1918	Value	1919	Value
9	13			<i>Smith H.P.</i>		<i>Smith H.P.</i>		<i>Smith H.P.</i>		<i>Smith H.P.</i>	
10				"		"		"		"	
11				"		"		"		"	
12				"		"		"		"	
13				"		"		"		"	
14				"		"		"		"	
15				"		"		"		"	
16				"		"		"		"	
17				"		"		"		"	
18				"		"		"		"	
19				"		"		<i>Gray S.L.</i>		<i>Gray S.L. 1920 D.D. Quinn</i>	
20				"		"		<i>Smith H.P.</i>		<i>Smith H.P.</i>	
21				"		"		"		"	
22				"		"		"		"	
1	14			"		"		"		"	
2				"		"		"		"	
3				"		"		"		"	
4				"		"		"		"	
5				"		"		"		"	
6				"		"		"		"	
7				"		"		"		"	
8				"		"		"		"	
9				"		"		"		"	
10				"		"		"		"	
11				"		"		"		"	
12				"		"		"		"	
13				"		"		<i>Phillips W.O.</i>		<i>Phillips W.O. 1920</i>	
14				"		"		<i>Smith H.P.</i>		<i>Michael T.G. 1920</i>	
15				"		"		"		<i>Shampton James 1920</i>	
16				"		"		"		<i>Smith H.P.</i>	
17				"		"		"		"	
18				"		"		"		"	
19				"		"		"		"	
20				"		"		"		"	
21				"		"		"		"	
22				"		"		"		"	
1	15			"		"		"		"	
2				"		"		"		"	
3				"		"		"		"	
4				"		"		"		"	
5				"		"		"		"	
6				"		<i>Fitts Geo L</i>		<i>Fitts Geo L</i>		<i>Fitts Geo L 1920</i>	
7				"		<i>Herr J.H.</i>		<i>Herr J.H.</i>		<i>Herr J.H. 1920</i>	
8				"		<i>Smith H.P.</i>		<i>Smith H.P.</i>		<i>Smith H.P.</i>	
8				"		"		"		"	

SURVEY *Smith's First Add. (cont)*

SECTION _____

MAP RECORDED IN _____

TOWNSHIP _____

Map Book _____ Page _____

RANGE _____

Form No. 3
Manufactured by Roberts & Son, B'ham

Lot	Block	Improvements	Value	1916	Value	1917	Value	1918	Value	1919	Value
1	16			<i>Smith H.P.</i>		<i>Smith H.P.</i>		<i>Smith H.P.</i>		<i>Smith H.P.</i>	
2				"		"		"		"	
3				"		"		"		"	
4				"		"		"		"	
5				"		"		"		"	
6				"		"		"		"	
7				"		"		"		"	
8				"		"		"		"	
9				"		"		"		"	
10				"		"		"		"	
1	17			"		"		<i>Beeth E.E. & Laura</i>		<i>Beeth E.E. & Laura 1920</i>	
2				"		"		<i>Smith H.P.</i>		<i>Smith H.P.</i>	
3				"		"		"		"	
4				"		"		"		"	
5				"		"		"		"	
6				"		"		"		"	
7				"		"		"		"	
8				"		"		"		"	
9				"		"		"		"	
10				"		"		"		"	
11				"		"		"		"	
12				"		"		"		"	
13				"		"		"		"	
14				"		"		"		"	
15				"		"		"		"	
16				"		"		"		"	
17				"		"		"		"	
18				"		"		"		"	
19				"		"		"		"	
20				"		"		"		"	
21				"		"		"		"	
22				"		"		"		"	
1	18			"		"		"		"	
2				"		"		"		"	
3				"		"		"		"	
4				"		"		"		"	
5				"		"		"		"	
6				"		"		"		"	
7				"		"		"		"	
8				"		"		"		"	
9				"		"		"		"	
10				"		"		<i>Phillips W.O.</i>		<i>Phillips W.O. 1920</i>	
11				"		"		<i>Smith H.P.</i>		<i>Smith H.P.</i>	
12				"		"		"		"	
13				"		"		"		"	
14				"		"		"		"	

SURVEY *Smith's First Add. (Cont.)*

SECTION _____

TOWNSHIP _____

RANGE _____

MAP RECORDED IN _____

Map Book _____ Page _____

 Form No. 3
 Manufactured by Roberts & Son, B'ham

Lot	Block	Improvements	Value	1916	Value	1917	Value	1918	Value	1919	Value
1	19			<i>Smith H. P.</i>		<i>Smith H. P.</i>		<i>Smith H. P.</i>		<i>Smith H. P.</i>	
2				"		"		"		"	
3				"		"		"		"	
4				"		"		"		"	
5				"		"		"		"	
6				"		"		"		"	
7				"		"		"		"	
8				"		"		"		"	
9				"		"		"		"	
10				"		"		"		"	
11	20			"		"		"		"	
2				"		"		"		"	
3				"		"		"		"	
4				"		"		"		"	
5				"		"		"		"	
6				"		"		"		"	
7				"		"		"		"	
8				"		"		"		"	
9				"		"		"		"	
10				"		"		"		"	
11				"		"		"		"	
1	21			"		"		<i>Erwin D. D.</i>		<i>Erwin D. D.</i>	1920
2	"			"		"		<i>Erwin D. D.</i>		<i>Erwin D. D.</i>	1920
3				"		"		<i>Smith H. P.</i>		<i>Smith H. P.</i>	
4				"		"		"		"	

SURVEY *Dorman Add. Altoona Ala.*

SECTION _____

TOWNSHIP _____

RANGE _____

MAP RECORDED IN _____

Map Book _____ Page _____

 Form No. 3
 Manufactured by Roberts & Son, Birmingham

Lot	Block	Improvements	Value	1916	Value	1917	Value	1918	Value	1919	Value
1	1			Thompson W.C.							
2				W.C. Thompson		Thompson W.C.					
3				"		"		Thompson W.C.		Thompson W.C.	1920
4				"		"		"		"	"
5				"		"		"		"	"
6		Shed		"	100.00	"		"		"	"
1	2			"		"		"		"	"
2				"		"		"		"	"
3		Hs		H.E. Boyd	300.00	Boyd H.E.		Boyd H.E.		Thompson W.C.	1920
4				W.C. Thompson		Thompson W.C.		Thompson W.C.		Thompson W.C.	1920
5				"		"		"		"	"
6				"		"		"		"	"
1	3			T. E. Cochran		Townson D.E.		Townson D.E.		Townson D.E.	1920
2				"		"		"		"	"
3		House on abut-		"		"		"		"	"
4				W.O. Hullett		Hullett W.O.		Hullett W.O.		Hullett W.O.	1920
5				"		"		"		"	"
6				"		"		"		"	"
7				"		"		"		"	"
8				W.C. Thompson		Thompson W.C.		Thompson W.C.		Thompson W.C.	1920
9				"		"		"		"	"
10	4	House		"	175.00	"		"		"	"
1	(1)			E.P. Thrasher		Thrasher E.P.		Thrasher E.P.		Thrasher E.P.	1920
2				J.F. Thompson		Thompson J.F.		Thompson J.F.		Thompson J.F.	1920
3		House		J.L. Dorman part		Dorman J.L.		"		Thompson J.F.	1920
4				J.B. Dorman part		Thompson J.F.		Thompson J.F.		Thompson J.F.	1920
				(1) J.F. Thompson		"		"		"	"
1	5			E.P. Thrasher		Thrasher E.P.		Thrasher E.P.		Thrasher E.P.	1920
2		House		W.O. Smead	300.00	Smead W.O.		Smead W.O.		Smead W.O.	1920
3				"		"		"		"	"
4				E.P. Thrasher		Thrasher E.P.		Thrasher E.P.		Thrasher E.P.	1920

SURVEY East Altoona Add.

Form No. 3
 Manufactured by Roberts & Son, Birmingham

Lot	Block	Improvements	Value	1916	Value	1917	Value	1918	Value	1919	Value
5	1	House		Culverhouse Heirs pt	90 ⁰⁰	Pymum J B pt		Culverhouse "Hrs"		Culverhouse Hrs	1920
6		55' off E. end		J.R. Pymum part		Culverhouse Hrs		Pymum J B pt			
7		House's part		J.S. Shepherd		Shepherd J B		Shepherd J B		Shepherd J B	Shippine E. ppie
8		7/8 N 1/2		Culverhouse Heirs pt		Culverhouse Hrs		Culverhouse Hrs		Sheppard J B	"
5	2	2 Houses		J.R. Pymum part		"		Pymum J B pt		Culverhouse Hrs	1920
6				Culverhouse Heirs		"		Culverhouse Hrs		Culverhouse Heirs	1920
7				A M Phillips		(Phillips AM)		"		"	
8				A M Phillips		(Phillips AM)		"		"	
5	3			Wheat James		Wheat James		Denton M		Denton M	1920
6				Stanfield House		Stanfield House		Denton M		Denton M	"
7				Rosenbaum J & S		Rosenbaum J & S		Rosenbaum J & S		Rosenbaum J & S	1920
8				Culverhouse Hrs.		Culverhouse Hrs		Culverhouse Hrs		Culverhouse Hrs	1920
5	4			Rosenbaum J & S		Rosenbaum J & S		Rosenbaum J & S		Rosenbaum J & S	1920
6				state of Ala		(Phillips AM)		"		Cole W H	
1	5	va.		"		"		"		Cole W H	1920
2				Culverhouse Heirs		Culverhouse Hrs		Culverhouse "Hrs"		Culverhouse Hrs	1920
3				"		"		"		Cole W H	1920
4				"		"		"		Culverhouse Hrs	1920
5				"		"		"		Cole W H	1920
6				"		"		"		Culverhouse Hrs	1920
7				"		"		"		Cole W H	1920
8				"		"		"		Cole W H - Culverhouse Hrs	1920
1	6	va.	25 ⁰⁰	Louis Pigitz		Pigitz Louis		Pigitz Louis		Cole W H	1920
2				Easter Hendrix		Hendrix Easter		Culverhouse Hrs		Culverhouse Hrs	1920
3				Culverhouse Heirs		Culverhouse Hrs		Culverhouse "Hrs"		Culverhouse Hrs	1920
4		2 Houses		Culverhouse Heirs		Culverhouse Hrs		"		"	1920
5		North 1/2		"		"		"		"	1920
6		8 ⁰⁰		"		"		"		"	1920
7				Culverhouse Heirs		"		"		"	1920
8				J.S. Cook	320	Cook J S		Cook J S		Cook J S	1920
1	7	HOUSE		Culverhouse Heirs		Culverhouse Hrs		Culverhouse "Hrs"		Culverhouse Hrs	1920
2		HOUSE		J.R. Pymum	200	"		"		"	1920
3				Richard Dobbins Hrs		Reece Alfred		Goodhue Edwin		Goodhue Edwin	1920
4				Mrs Hazel Hartley		Dobbins Richard		Dobbins Richard		Dobbins J R	1920
5				Rosenbaum J & S		Hartley Mrs Hazel		Hartley Mrs Hazel		Hartley Mrs Hazel	1920
6				Stanfield House		Rosenbaum J & S		Rosenbaum J & S		Rosenbaum J & S	1920
7				Richard Dobbins		Stanfield House		Stanfield House		Stanfield House	1920
8				"		Rosenbaum J & S		Rosenbaum J & S		Rosenbaum J & S	1920
1	8			Richard Dobbins		Dobbins Richard		Dobbins Richard		Dobbins J R	1920
2				"		"		"		Dobbins J R	1920
3				H L Stanley		"		"		"	
4				"		"		"		"	
5				state of Alabama	100 ⁰⁰	"		"		"	
6				Richard Dobbins Hrs		"		"		"	
7				state of Ala		"		"		"	
8				Monroe Harris		Harris Monroe		Harris Monroe		Harris Monroe	
8				state of Ala		"		"		"	

SURVEY *East Altoona Add.*

SECTION _____
TOWNSHIP _____ MAP RECORDED IN _____
RANGE _____ Map Book _____ Page _____

Form No. 3
Manufactured by Roberts & Son, B'ham

Lot	Block	Improvements	Value	1916	Value	1917	Value	1918	Value	1919	Value
1	9	va		Culverhouse Hrs		Culverhouse Hrs		Culverhouse Hrs		Culverhouse Hrs	
2		va		"		"		"		"	
3		va		"		"		"		"	
4		va		"		"		"		"	
1	10	va		J. S. Cook		Cook J. S.		Cook J. S.		Cook J. S. Bryant & Co., 1920	
2				Stewart Elliott		Stewart Elliott		Stewart Elliott		Stewart Elliott	
3		House		Culverhouse Hrs		Culverhouse Hrs		Culverhouse Hrs		Culverhouse Hrs	1920
4		"		"		"		"		"	
5				Stewart Elliott		Stewart Elliott		Stewart Elliott		Stewart Elliott	
6				"		"		Stewart Elliott		Stewart Elliott	
7		HOUSE		M E Bryant	2.00	Bryant M E		Bryant M E		Bryant M E	1920 H. B. Buntice
8				Stewart Elliott		Stewart Elliott		Stewart Elliott		Stewart Elliott	
1	11			State of Alabama						State of Alabama	
2		va		Culverhouse Hrs		Culverhouse Hrs		Culverhouse Hrs		Culverhouse Hrs	1920
3		va		"		"		"		"	1920
4		Vacant House		Chas Miller	30 ⁰⁰	Miller Chas "C"		Miller Chas "C"		Miller Chas "C"	1920
5		va		Edw Edwards	20 ⁰⁰	Edwards Edw		Edwards Edw		Edwards Edw	1920
6				Culverhouse Hrs		Culverhouse Hrs		Culverhouse Hrs		Culverhouse Hrs	1920
7				state of Alabama							
8				state of Alabama							
1	12	Vacant		Chas Miller	30 ⁰⁰	Miller Chas "C"		Miller Chas "C"		Miller Chas "C"	1920
5		House		Ella Miller		" Ella		" Ella		Miller Ella	1920
6		Vacant East 1/2		Ella Miller		Ellison J. H.		Ellison J. H.		Miller Ella	1920
3	13	House		R. H. Ellison		"		"		"	
4		va		Culverhouse Hrs		Culverhouse Hrs		Culverhouse Hrs		Culverhouse Hrs	1920
1	14	1/2 Lot		"		"		"		"	1920
2		va		Rosenbaum J. S.	20 ⁰⁰	Rosenbaum J. S.		Rosenbaum J. S.		Rosenbaum J. S.	1920
3			25	Grant Bradford		Bradford Grant		Bradford Grant		Bradford Grant	1920
4		House		Williams G. W.		Reece Alfred		Goodhue Edwin		Goodhue Edwin	1920
5		va		Alongo Williams	135	Williams Alongo "C"		Williams Alongo "C"		Williams Alongo	1920
6		See Grant 13, and part		Culverhouse Hrs		Culverhouse Hrs		Culverhouse Hrs		Culverhouse Hrs	1920
7		va		Culverhouse Hrs		Culverhouse Hrs		Culverhouse Hrs		Culverhouse Hrs	1920
8		Vacant		"		"		"		"	1920
1	15			Reece Alfred		Reece Alfred		Reece Alfred		Reece Alfred	1920 555
2				Gant Galle	32	Gant "Galle" "C"		"		Gant Galle "C"	1920 555
3				Gant Galle	32	Reece Alfred		Reece Alfred		Gant Galle "C"	1920 555
5		Vacant		Culverhouse Hrs		Culverhouse Hrs		Culverhouse Hrs		Culverhouse Hrs	1920 4200
6		va		"		"		"		"	
7		va		"		"		"		"	
8		va		"		"		"		"	
1	16	va		"		"		"		"	
2		va		"		"		"		"	
3		va		"		"		"		"	
4		va		"		"		"		"	
1	17	va		"		"		"		"	
2		va		"		"		"		"	
3		va		"		"		"		"	
4		va		"		"		"		"	

X SURVEY *Ellison Addition* ^{#7} *Attoona Ala.*

SECTION _____
 TOWNSHIP _____
 RANGE _____ Map Book _____ Page _____

Form No. 3
 Manufactured by Roberts & Son, B'ham

Lot	Block	Improvements	Value	1916	Value	1917	Value	1918	Value	1919	Value
1	1			<i>Dr J.H. Ellison</i>		<i>Ellison J.H.</i>		<i>Ellison J.H.</i>		<i>Ellison J.H.</i>	<i>1920</i>
2				"		"		"		"	"
3				"		"		"		"	"
4				"		"		"		"	"
5				"		"		"		"	"
6		<i>House</i>		"		"		"		"	"
0	2			<i>L.P. Thompson</i>		<i>Thompson L.P.</i>		<i>Thompson L.P.</i>		<i>Thompson L.P.</i>	<i>1920</i>
1				<i>J.R. & S.E. Horton</i>		<i>Horton J.R. & S.E.</i>		<i>Horton J.R.</i>		<i>Horton J.R.</i>	<i>1920</i>
2				<i>W.E. Reed</i>		<i>Reed W.E.</i>		<i>Reed W.E.</i>			
3											
4				<i>Green John R.</i>		<i>Green John R.</i>		<i>Green John R.</i>		<i>Green John R.</i>	<i>1920</i>
5				<i>Phillips A.M.</i>		<i>Phillips A.M.</i>		<i>Phillips A.M.</i>		<i>Phillips A.M.</i>	<i>1920</i>
6				"		"		"		<i>Phillips A.M.</i>	<i>1920</i>
7		<i>Vacant</i>		<i>E.L. Mathews</i>		<i>Ellison T.B.H.</i>		<i>Ellison T.B.H.</i>		<i>Ellison T.B.H.</i>	<i>1920</i>
8		<i>House</i>		<i>E.L. Mathews</i>	<i>300⁰⁰</i>	<i>Ellison T.B.H.</i>		<i>Ellison T.B.H.</i>		"	"
9				<i>T.B.H. Ellison</i>		<i>Ellison T.B.H.</i>		<i>Ellison T.B.H.</i>		<i>Ellison T.B.H.</i>	"
10				"		"		"		<i>Park's Alex</i>	<i>1920</i>
11				"		"		"		<i>Ellison T.B.H.</i>	<i>1920</i>
12				"		<i>Gardner W.M. 100x150</i>		"		"	"
13				"		<i>Gardner C.C. 80x90</i>		"		"	"
14				"		"		"		"	"
15				<i>W.E. Reed</i>		<i>Reed W.E.</i>		<i>Reed W.E.</i>		<i>Reed W.E.</i>	<i>1920</i>
16				<i>J.R. & S.E. Horton</i>		<i>Horton J.R. & S.E.</i>		<i>Horton J.R.</i>		<i>Horton J.R.</i>	<i>1920</i>
17		<i>Lot 17 to 22 Bath L.L.</i>		<i>Error</i>							
18											
19											
20											
21											
22											
1	3	<i>House</i>		<i>S.C. Ellison</i>		<i>Ellison W.L.</i>				<i>W.L. Ellison</i>	
2				"		"				<i>Ellison W.L.</i>	
3		<i>House</i>		<i>M. Bain</i>		<i>Bain M.</i>		<i>Bain M.</i>		<i>Bain M.</i>	<i>1920</i>
4				<i>M. Bain</i>		"		<i>Ellison T.B.H.</i>		<i>Ellison T.B.H.</i>	<i>1920</i>
5				<i>T.B.H. Ellison</i>		"		"		"	"
6				"		"		"		"	"
7				<i>Gash Julia</i>		<i>Gash Julia</i>		<i>Gash Julia</i>		<i>Gash Mrs Julia</i>	<i>1920</i>
8				"		"		"		"	"
9				<i>T.B.H. Ellison</i>		<i>Ellison T.B.H.</i>		<i>Ellison T.B.H.</i>		<i>Ellison T.B.H.</i>	<i>1920</i>
10				"		"		"		<i>Jullian S. Ellison</i>	
11				"		"		"		<i>Ellison T.B.H.</i>	<i>1920</i>
12				"		"		"		"	"
13				"		"		"		"	"
14				"		"		"		"	"
15				"		"		"		"	"
16				"		"		"		"	"

SURVEY *Ellison Add. Altoona #2*

SECTION _____
TOWNSHIP _____ MAP RECORDED IN _____
RANGE _____ Map Book _____ Page _____

Form No. 3
Manufactured by Roberts & Son, B'ham

Lot	Block	Improvements	Value	1916	Value	1917	Value	1918	Value	1919	Value
1	4			<i>B.H. Ellison</i>		<i>Ellison PAH</i>		<i>Ellison PAH</i>		<i>Ellison PAH</i>	1920
2				"		"		"		"	"
3				"		"		"		"	"
4				"		"		"		"	"
5				"		"		" <i>Philips am</i>		"	"
6				"		"		"		"	"
7				"		"		"		"	"
8				"		"		"		"	"
9				"		"		"		"	"
10				"		"		"		"	"
11				"		"		"		"	"
12				"		"		"		"	"
13				"		"		"		"	"
14				"		"		"		"	"
15				"		"		"		"	"
16				"		"		"		"	"
17				"		"		"		"	"
18				"		"		"		"	"
1	5	<i>House</i>		<i>W. Hopper</i>		<i>Ellison PAH</i>		"		<i>Ellison PAH</i>	
2				"		"		"		<i>Ellison PAH</i>	
3				<i>B.H. Ellison</i>		<i>Ellison PAH</i>		<i>Ellison PAH</i>		<i>Ellison PAH</i>	1920
4				"		"		"		"	"
5				"		"		"		"	"
6				"		"		"		"	"
1	5A							"		"	"
1	6			<i>B.H. Ellison</i>		<i>Ellison PAH</i>		<i>Ellison PAH</i>		"	"
2				"		"		"		"	"
3		<i>Vacant</i>		<i>B.H. Ellison</i>		"		"		<i>Ellison PAH</i>	"
4		"		"		"		<i>Ellison PAH</i>		"	"
5				"		"		"		"	"
6				"		"		"		"	"
7				"		"		"		"	"
8		<i>Vacant</i>		<i>B.H. Ellison</i>		"		<i>Ellison PAH</i>		<i>Ellison PAH</i>	"
9				"		"		"		"	"
10				"		"		"		"	"
1	6A			"		"		<i>Ellison PAH</i>		"	"
2				"		"		"		"	"
3				"		<i>Ellison PAH</i>		"		"	"
4				"		"		"		"	"
5				"		"		"		"	"
6				"		"		"		"	"
7				"		"		"		"	"
8				"		<i>Ellison PAH</i>		"		"	"
1	7			<i>B.H. Ellison</i>		"		"		"	"
2				"		"		"		"	"
3				"		"		"		"	"

SURVEY Ellison Add (Cont) #2

SECTION _____
 TOWNSHIP _____
 RANGE _____ Map Book _____ Page _____

Form No. 3
 Manufactured by Roberts & Son, B'ham

Lot	Block	Improvements	Value	1916	Value	1917	Value	1918	Value	1919	Value
1	7A			Ellison B.H.		Ellison B.H.		Ellison B.H.		Ellison B.H.	1920
2				"		"		"		"	"
3		Vacant		B.H. Ellison		Ellison B.H.		Ellison B.H.		"	"
4		"		"		"		"		Ellison B.H.	"
5		"		"		"		"		"	"
6		"		"		"		B.H. Ellison Cook F.S.		"	"
7		"		"		"		Ellison B.H.		Cook F.S.	1920
1	12	Vacant		B.H. Ellison		Ellison B.H.		" "		Ellison B.H.	1920
1	13			"		"		" "		" "	"
2		Vacant		B.H. Ellison		"		Ellison B.H.		" "	"
3		"		"		"		"		" "	"
4		"		"		"		"		" "	"
5		"		"		"		"		" "	"
6		"		"		"		"		" "	1920 J.H. Sempp
										" "	1920

SURVEY *Ellison 1st Add. Altoona*

SECTION _____

TOWNSHIP _____

RANGE _____

MAP RECORDED IN _____

Map Book _____ Page _____

 Form No. 2
 Manufactured by Roberts & Son, D'Ham

X	Lot	Block	Improvements	Value	1916	Value	1917	Value	1918	Value	1919	Value
	1	1			<i>Mrs Julia Gash</i>		<i>Gash Julia</i>		<i>Gash Mrs Julia</i>		<i>Gash Mrs Julia</i>	1920
	2				"		"		"		<i>Gash Mrs Julia</i>	"
	3				"		"		"		"	"
	4				"		"		"		"	"
	1	2			<i>Mrs Julia Gash</i>		"		"		"	"
	2				"		"		"		"	"
	3				"		"		"		"	"
	4		<i>House</i>		<i>John R. Green</i>	3000	"		"		"	"
	5				<i>Mrs Julia Gash</i>		"		"		"	"
	6				"		"		"		"	"
	7				"		"		"		"	"
	8				"		"		"		"	"
	1	3			<i>Mrs Julia Gash</i>		"		"		"	"
	2				"		"		"		"	"
	3				"		"		"		"	"
	4				"		"		"		"	"
	5				"		"		"		"	"
	6				"		"		"		"	"
	7				"		"		"		"	"
	8				"		"		"		"	"
	1	4			<i>Mrs Julia Gash</i>		"		"		"	"
	2				"		"		"		"	"
	3				"		"		"		"	"
	4				"		"		"		"	"
	5				"		"		"		"	"
	6				"		"		"		"	"
	7				"		"		"		"	"
	8				"		"		"		"	"
	35x99/1	5			<i>Mrs L B Phillips</i>		<i>Phillips Mrs L B</i>		<i>Banders T a</i>		<i>Banders T a</i>	1920
	47x138-2				"		"		"		"	"
	138x146x36	3	<i>House</i>		<i>J M Clark</i>	250	<i>J M Clark</i>		"		"	"
	Part	4			<i>Mrs L B Phillips</i>		"		"		"	"
	1	8			<i>Mrs Julia Gash</i>		<i>Gash Mrs Julia</i>		<i>Gash Mrs Julia</i>		<i>Gash Mrs Julia</i>	
	2				"		"		"		"	
	3				"		"		"		"	
	4				"		"		"		"	
	1	9			"		"		"		"	
	2				"		"		"		"	
	3				"		"		"		"	
	4				"		"		"		"	
	5				"		"		"		"	
	6				"		"		"		"	
	7				"		"		"		"	
	8				"		"		"		"	

SURVEY Ellison 1st Add. (Cont.)

SECTION _____

MAP RECORDED IN _____

TOWNSHIP _____

RANGE _____

Map Book _____ Page _____

Form No. _____
Manufactured by Roberts & Son, B'ham

Lot	Block	Improvements	Value	1916	Value	1917	Value	1918	Value	1919	Value
1	10			Mrs Julia Gash		Gash Mrs Julia		Gash Mrs Julia		Gash Mrs Julia	1920
2				"		"		"		"	"
3				"		"		"		"	"
4				"		"		"		"	"
5				"		"		"		"	"
6				"		"		"		"	"
7				"		"		"		"	"
8				"		"		"		"	"
1	11			Mrs L B Phillips B H Ellison		Ellison B H Phillips L B		Phillips L B		Phillips L B	1920
2				Mrs L B Phillips B H Ellison		Ellison B H Phillips Mrs L B		Phillips L B		Phillips L B	1920
3				"		Ellison B H		"		Ellison B H	1920
4				"		"		Phillips L B		"	"
5				"		"		Ellison B H		"	"
6				"		"		"		"	"
7				"		"		"		"	"
8				"		"		"		"	"
1	12			B H Ellison		Ellison B H		"		"	"
2				"		"		"		"	"
3				"		"		"		"	"
4				"		"		"		"	"
5				"		"		"		"	"
6				"		"		"		"	"
7				"		"		"		"	"
8				"		"		"		"	"
1	15			Mrs Julia Gash		Gash Mrs Julia		Gash Mrs Julia		Gash Mrs Julia	1920
2				"		"		"		"	"
3				"		"		"		"	"
4				"		"		"		"	"
5	16			Mrs Julia Gash 1525 B H Ellison		Ellison B H		Gash Mrs Julia Ellison B H		Dunning Asa Ellison B H Gash Mrs Julia	1920 1920
2				"		" = Gash Mrs Julia		" = Gash Mrs Julia		Ellison B H	1920
3				"		"		Ellison B H		Dunning Asa	1920
4				"		"		"		"	"
5				B H Ellison		Ellison B H		Gash Mrs Julia Ellison B H		Gash Mrs Julia Ellison B H	1920 1920
6				"		"		"		"	"
7				"		"		"		"	"
8				"		"		"		"	"
1	17			"		"		"		"	"
2				"		"		"		"	"
3				"		"		"		"	"
4				"		"		"		"	"
5				"		"		"		"	"
6				"		"		"		"	"
7				"		"		"		"	"
8				"		"		"		"	"

Less L & M Pops

Less P. P. Pops

Less P. P. Pops

Less P. P. Pops

Less P. P. Pops

X

SURVEY Ellison 1st Add. (Cont)

SECTION _____

TOWNSHIP _____

RANGE _____

MAP RECORDED IN

Map Book _____ Page _____

Form No. 3

Manufactured by Roberts & Son, B'ham

Lot	Block	Improvements	Value	1916	Value	1917	Value	1918	Value	1919	Value
1	18			B. H. Ellison		Ellison T. B. H.		Ellison T. B. H.		Ellison T. B. H.	1920
2				"		"		"		"	"
3				"		"		"		"	"
4				"		"		"		"	"
5				"		"		"		"	"
6				"		"		"		"	"
7				"		"		"		"	"
8				"		"		"		"	"
1	19			B. H. Ellison		"		"		"	"
2				"		"		"		"	"
3				"		"		"		"	"
4				"		"		"		"	"
5				"		"		"		"	"
7				"		"		"		"	"
8				"		"		"		"	"
4	20			B. H. Ellison		"		"		"	"
8				"		"		"		"	"
2	21			B. H. Ellison		"		"		"	"
3				"		"		"		"	"
4				"		"		"		"	"
5				"		"		"		"	"
6				"		"		"		"	"
7				"		"		"		"	"
8				"		"		"		"	"
1	22	House		Wm. McShee	} 200	McShee William		McShee Wm		McShee Wm	1920
2		(1)	Wm. McShee	"		"		McShee Wm		McShee Wm	1920
3		(2)	Wm. McShee B. H. Ellison	"		Ellison T. B. H.		Ellison T. B. H.		Ellison T. B. H.	1920
4				"		"		"		Ellison T. B. H.	1920
1	23	Vacant		Wm. McShee		McShee William		McShee William		McShee Wm Dunning as a	1920
2				B. H. Ellison		Ellison T. B. H.		Ellison T. B. H.		Ellison T. B. H.	1920
3				"		"		"		"	"
4				"		"		"		"	"
5				"		"		"		"	"
6				"		"		"		"	"
7				"		"		"		"	"
8				"		"		"		"	"

SURVEY C.F. Manly Add. Altoona

SECTION _____
TOWNSHIP _____
RANGE _____
Map Book _____ Page _____

Form No. 3
Manufactured by Roberts & Son, B'ham

Lot	Block	Improvements	Value	1916	Value	1917	Value	1918	Value	1919	Value
0	1	la.		G. F. Thompson J. W. Thompson		Thompson J. F. " J. W.		Thompson J. F. " J. W.		Thompson J. F. " J. W.	1880
2				Mrs. J. G. Vines		Vines Mrs. J. G.		Vines O. G.		Vines O. G.	1920
3		House		"	400.00	"		Vines O. G.		Vines O. G.	1920
4				J. W. Vines	200.00	"		Vines O. G.		Vines O. G.	1920
5		Vacant		J. E. Cochran		Bennett J. P. et al. Cochran J. E.		Bennett J. P. Cochran J. E.		Bennett J. P. Cochran J. E.	1920
6				Ingram Jas		Bennett J. P. et al. Ingram Jas		Bennett J. P. Ingram Jas		Bennett J. P. Ingram Jas	1920
7				"		"		"		"	1920
8				L. O. Thompson		Thompson L. O.		Thompson L. O.		Thompson L. O.	
9				"		"		Thompson L. O.		Thompson L. O.	
10		Shop		C. F. Manly		Manly C. F. Trust.		Thompson L. O.		Thompson L. O.	
11				C. F. Manly		" - Thompson L. O.					
12				"		"					
13		House		A. E. Self	300.00	Self A. E.				Self A. E. Humphreys et al.	1920
14				Thompson W. M.		Thompson W. M.		Thompson W. M.		Thompson W. M.	
15				Thompson W. M.		"		"		"	
16				Thompson W. M.		"		"		"	
1	2			Manly C. F.		Manly C. F.					
1	3			"		Manly C. F.					
1	4			F. B. Wagon		Wagon Mrs. F. B.		Wagon Mrs. F. B.		Sullivan D. J.	1920
2				"		"		"		"	1920
3				"		"		"		"	1920
4				"		"		"		"	1920
5				"		Wagon F. B. (Mrs)		"		See James Wheat	1920
6				"		"		"		"	
7				"		"		"		"	
8				"		"		"		"	
9		House		F. B. Wagon W. M. Lee	180.00	"		"		"	
1	5			Rhodes M. P.		Rhodes M. P.		Rhodes M. P.		"	1920
2				James Wheat		Wheat Jas		Wheat Jas		"	1920
3		House		"	200.00	"		"		"	
4				Wagon Mrs. F. B.		Wagon Mrs. F. B.		Wagon Mrs. F. B.		"	
5				F. B. Wagon		"		"		"	
6				"		"		"		"	
7				"		"		"		"	
1	6			Altoona Warehouse Co.		Altoona Warehouse Co.					
2				"		"					
3				"		"					
4				J. C. Banks		Banks J. C.		Banks J. C.		Banks J. C.	1920

SURVEY *Payne Add. Altoona*

SECTION _____
 TOWNSHIP _____
 RANGE _____ Map Book _____ Page _____

Form No. 3
 Manufactured by Roberts & Son, B'ham

Lot	Block	Improvements	Value	1916	Value	1917	Value	1918	Value	1919	Value
1	1			<i>Chester Hill</i>		<i>Hill Chester</i>		<i>Hill Chester</i>		<i>Hill Chester</i>	<i>1920</i>
2				"		"		"		"	"
3				"		"		"		"	"
4				"		"		"		"	"
5				"		"		"		"	"
6				"		"		"		"	"
7				"		"		"		"	"
8				"		"		"		"	"
9				"		"		"		"	"
10				"		"		"		"	"
11				"		"		"		"	"
12				"		"		"		"	"
1	2	<i>3/4 lot</i>		<i>Rosenbaum's</i>		<i>Rosenbaum job</i>		<i>Rosenbaum job</i>		<i>Hill Chester</i>	<i>Rosenbaum job</i> <i>1920</i>
2		"		"		"		"		"	"
3		"		"		"		"		"	"
4		"		"		"		"		"	"
5		"		"		"		"		"	"
6		"		"		"		"		"	"
7		"		"		"		"		"	"
8		"		"		"		"		"	"
9		"		"		"		"		"	"
10		"		"		"		"		"	"

SURVEY *Rickles 1st Add. Attoona*

SECTION _____

TOWNSHIP _____

RANGE _____

MAP RECORDED IN _____

Map Book _____

Page _____

Form No. 3

Manufactured by Roberts & Son, B'ham

Lot	Block	Improvements	Value	1916	Value	1917	Value	1918	Value	1919	Value
1	1	Lot (pt. or 50x80)		Mrs Clara Lubelaty (part)		Lubelaty Mrs Clara		Euphrase Dilalah Lubelaty Mrs Clara		Ellison W P 1920 Ellison W P 1925	1920
2				Thompson J F		Thompson J F		Thompson J F		Thompson J F	1920
3		House		James E Backus	280	Backus James E		Backus J E		Backus J E	32
4				Sam Baker		Baker Sam		Baker Sam		Baker Sam	1920
5				W L Smith		Smith W L		Smith W L		Smith W L	
6				Walker Hale		Hale Walker		Hale Walker		Hale Walker	1920
7				Mrs Julia Gash		Gash Mrs Julia		Gash Mrs Julia		Gash Mrs Julia	1920
8				"		"		"		"	1920
9	2	House 5 1/2 1/4		A L DuRoi		Hopper Walden DuRoi A L		DuRoi A L Hopper Walden	17	Hopper Walden	18 1920
10		House		Mrs L B Phillips	150.00	Phillips Mrs L B		Phillips L B		Phillips L B	1920
11		House (Lot 25 + 4 N side)		Mrs Fredrick Hunt	200.00	Hunt Mrs Fredrick		Hunt Mrs Fredrick		Hunt Mrs Fredrick	1920
12		House		J E Cothran	525	Gowen C C		C C Gowen		Gowen C C	1920
13				W O Hullett part Walker Hale		Hullett W O		Murphree Dilalah Hullett W O		Hullett W O	1920
14		Store H		W O Hullett part		Hullett W O		Hullett W O		Hullett W O	1920
15		23 ft S side House & Cart		J B Waggon		Waggon J B (Mrs)		Waggon Mrs J B		Waggon Mrs J B	1920
16		530 ft of N = 1/2 20 ft off N =		J B Waggon		Waggon J B (Mrs)		Waggon Mrs J B		Waggon Mrs J B	1920
17	3	2 Houses		Archie Mc Squahan	550.00	Mc Squahan Archie		Mc Squahan Archie		Mc Squahan Archie	1920
18				Mrs Sarah E Johnson		Johnson Mrs Sarah E		Johnson Mrs Sarah E		Johnson Mrs Sarah E	1920
19				Bynum J R		Bynum J R		Bynum J R		Bynum J R	1920
20				Boring H 1916		Boring H 1917		Boring H		Boring H	1920
21				J B Waggon		Waggon Mrs J B		Waggon Mrs J B		Waggon Mrs J B	1920
22				W O Hullett		Hullett W O		Hullett W O		Hullett W O	1920
23				W O Hullett part		Hullett W O		Hullett W O		Hullett W O	1920
24	4			J R Bynum		Bynum J R		Bynum J R		Bynum J R	1920
25				J R Bynum		Bynum J R		Bynum J R		Bynum J R	1920
26		H 5 x 25' off N side N = (25 x 95)		Mrs J M Golden	120	Golden J M - Eagle A L		Golden J M - Eagle A L		Golden J M - Eagle A L	1920
27		H 47 x 100' W side H 5 E 2		Mrs L C Bates	375	Bates Mrs L C		Bates Mrs L C		Bates Mrs L C	1920
28		House		R L Eagle	300	Eagle R L pt		Eagle R L pt		Eagle R L	1920
29		House on # 21 1/2		Mrs Emily Smith		Edge Will A		Edge W H		Edge W H	1920
30	5			W L Smith	350.00	Smith W L		Smith W L		Smith W L	1920
31		H 1 Part		J B Dunn		Dunn J B		Dunn J B		Dunn J B	1920
32		Part		J B Dunn		Dunn J B		Dunn J B		Dunn J B	1920
33		Part Store House (5 part lot)		First State Bank J H Scott		First State Bank Scott J A		First State Bank Scott J A		First State Bank Scott J A	1920
34		H 5 E 2		First State Bank Hullett W O		First State Bank Hullett W O		First State Bank Hullett W O		First State Bank Hullett W O	1920
35		part		Mrs Bessie Phillips		Dunn J B		Dunn J B		Dunn J B	1920
36				J B Dunn		Dunn J B		Dunn J B		Dunn J B	1920
37				Mrs Bessie Phillips		Ellison W L		Ellison W L		Ellison W L	1920
38	6	Church		J B Dunn		Dunn J B		Dunn J B		Dunn J B	1920
39		(..)		"		"		"		"	1920
40		House		Dr J H Ellison		Ellison J H		Ellison J H		Ellison J H	1920
41		House		J B Hopper	350.00	Hopper J B		Hopper J B		Hopper J B	1920
44	4	House		"		"		"		"	1920
45	4			Edge W H	200.00	Edge Will A		Edge W H		Edge W H	1920

X SURVEY *Rickles 2nd Altoona*

Form No. 3
 Manufactured by Roberts & Son, B'ham

Lot	Block	Improvements	Value	1916	Value	1917	Value	1918	Value	1919	Value
1	0			Altoona Warehouse Co		Altoona Warehouse Co		Altoona Warehouse Co		Altoona Warehouse Co	1920
2				"		"		"		"	1920
3				"		"		"		"	1920
4				"		"		"		"	1920
1	1			Murphy J C		Murphy J C		Murphy J C		Huller W C	1920
1	2			"		Murphy J C Ellison N L		Huller W C Ellison N L		Huller W C Ellison N L	1920
2				"		Murphy Deliah		Ellison N L		Ellison N L	
3				Mrs J B Wagon		Wagon J B		Wagon J B		Wagon J B	
4				Mrs J B Wagon Thomas Edwards	500	" " Edwards Thomas		" "		Wagon J B	
5				J. L. Day		Muse G F		Muse G F		Muse G F	1920
6		House		"	300	"		"		"	1920 1920 1920
7				"		"		"		"	1920
8				B H Ellison		Ellison B H		Ellison B H		Ellison B H	1920
9				"		"		"		Ellison B H	1920 1920 1920
10				"		Dunn V B		Dunn V B		Dunn V B	1920 1920 1920
11		Va		J. E. Cochran		Cochran J. E.		Cochran J. E.		Cochran J. E.	
12		Va		"		"		"		Dunn V B	1920 1920
13		Va		"		Murphy Deliah		Day R W		Day R W	1920 1920
14		Va		"		"		Cochran J. E.		Cochran J. E.	1920
L.A. 13A		Vacant		Geo. B. McCourt		McCourt Geo B		McCourt Geo B		McCourt Geo B	1920
1	3			J. N. Rickles		Bryan J A		Alexander Mrs Stella		Alexander Stella	
2				"		Rickles J N		Rickles J N		Rickles J N	1920
3				"		"		"		Rickles J N	1920
4				" = Rhodes M. O.		"		"		"	
5				"		Rickles J N		Rickles J N		Rickles J N	1920
6				"		"		"		Rickles J N	1920
7				Geo B McCourt		McCourt Geo B		McCourt Geo B		McCourt Geo B	1920
8				"		"		"		"	
9				"		"		"		"	1920 1920
10		House		V B Dunn	300	Dunn V B		Dunn V B		Dunn V B	1920
1	4			Wm Thompson		Thompson W M		Thompson W M		Thompson W M	
1	5			W M Thompson		"		"		Dunn V B	
2		Va		W L Smith	100	Smith W L		Smith W L		Smith W L	
1	6			J. M. Webster		Bailey Mrs Mary		Bailey Mrs Mary		Bailey Mrs Mary	1920
2				"		"		"		"	1920
3				"		"		"		"	1920 1920
4		Vacant		L O Thompson		"		"		"	1920 1920 1920
5				"		"		"		"	1920
6				Louisville Property Co		Louisville Property Co		Louisville Prop. Co		Louisville Prop. Co	1920
7				"		"		"		"	
8				"		"		"		"	
1	7	House		L. C. Elliott		Elliott L C		Elliott L C		Elliott L C	1920
2				"		"		Elliott L C		Elliott L C	1920
3				"		"		Elliott L C		Elliott L C	1920
1	8	Hs		W K Cole	350	Cole W K		Temple C V		Temple C V	1920
2				W K Cole		"		"		"	1920
3				J. L. Linton		Linton J A		Linton J A		Linton J A	1920
4				"		"		"		"	

SURVEY *Riesles 2nd Ottawa*

SECTION _____
TOWNSHIP _____
RANGE _____

MAP RECORDED IN _____
Map Book _____ Page _____

Form No. 3
Manufactured by Roberts & Son, B. Minn.

Lot	Block	Improvements	Value	1916	Value	1917	Value	1918	Value	1919	Value
5	8	House		F. L. Curvine	150 ⁰⁰	Curvine F. C.		Curvine F. C.		Curvine F. C.	1920
6				G. E. W. Baker		Baker D. M.		Curvine F. C.		Curvine F. C.	1920
7				James Wheat		Wheat Jas		Wheat Jas.		Wheat James	1920
8		Vacant	150 ⁰⁰	"		"		"		Wheat James	1920
9	1			Lilliet J. C.		Lilliet J. C.		Lilliet J. C.		Lilliet J. C.	
10				"		"		"		"	
11				"		"		"		"	
12		Va		Jos. R. Pugg		Hopper J. Albert		Hopper J. Albert		Hopper J. A.	1920 700 ⁰⁰
13		Va		"	60 ⁰⁰	"		"		Hopper J. A.	1920 715 ⁰⁰
14				Archie McSquation		Thompson John		Thompson John		Thompson John	1920
15		House	225	Archie McSquation		"		Thompson John		Thompson John	1920
7	9			Brooks Field		Brooks Field		Brooks Field		Brooks Field	1920
1	10	House		John Shirley		Shirley John		Shirley John		Shirley John	3-1920
2		As		Geo Bradley	150 ⁰⁰	Bradley Geo. H.		Bradley Geo. H.		Bradley Geo. H.	1920
3				"		"		Bradley Geo. H.		Bradley Geo. H.	1920
4		6 th House		J. P. Elliott	8-	Elliott L. C.		Corvongh J. S.		Corvongh J. S.	1920
5				"		"		"		"	
6				"		"		"		"	
7				Walter Hale		Hale Walter		Hale Walter		Hale Walter	1920 700 ⁰⁰
8				"		"		"		"	1920 700 ⁰⁰
9				"		"		"		"	DM 400 ⁰⁰
10				"		"		"		"	
11				"		"		"		"	
12				Green Lumber Co.		Green Lumber Co.		Green W. A.		Green W. A.	Delia 700 ⁰⁰
13				Green Lumber Co.		"		"		"	1920 "
1	11			Green Lumber Co.		Bynum T. R.		Bynum T. R.		Bynum T. R.	1920
2				Reed J. C.		Reed Alfred		Reed Alfred		Reed J. C.	1920
3		Vacant		J. C. Reed		Reed J. C.		Reed J. C.		"	"
4				"		"		"		"	"
5				"		"		"		"	"
6				"		"		"		"	"
7				"		"		"		"	"
8				"		"		"		"	"
9				"		"		"		"	"
10				"		"		"		"	"
11				"		"		"		"	"
12				"		"		"		"	"
13				"		"		"		"	"
14				"		"		"		"	"
15				"		"		"		"	"
16				"		"		"		"	"
17				"		"		"		"	"
1	12	House		John Kaufman		George O. J.		George O. J.		George O. J.	1920
2				"		"		"		"	"
3		House	300 ⁰⁰	Chas. A. Kaufman	182 ⁰⁰	Kaufman Chas. A.		Kaufman Chas. A.		Kaufman Chas. A.	1920
4				Chas. E. Evans		Kaufman Chas. A.		"		"	1920

SURVEY *Rickles 2nd Attoona*

SECTION _____

MAP RECORDED IN

TOWNSHIP _____

Map Book _____ Page _____

RANGE _____

Form No. 3
Manufactured by Roberts & Son, B'ham

Lot	Block	Improvements	Value	1916	Value	1917	Value	1918	Value	1919	Value
5	12	<i>va</i>		<i>Mrs Laura Roberts 75</i>		<i>Roberts Mrs Laura</i>		<i>Roberts Mrs Laura</i>		<i>Roberts Mrs Laura 1920</i>	
6		<i>va</i>		<i>T.R. Bynum</i>		<i>Bynum T.R.</i>		<i>Bynum T.R.</i>		<i>Bynum T.R. 1920</i>	
7		"		<i>T.R. Bynum</i>		"		"		"	
8		"		<i>T.R. Bynum</i>		"		"		"	
9		"		<i>T.R. Bynum</i>		"		"		"	
10		"		<i>T.R. Bynum</i>		"		"		"	
0	13			"		"		"		"	
1	13			<i>F.F. Ellison Heirs</i>		<i>Bynum T.R.</i>		<i>Bynum T.R.</i>		<i>Bynum T.R.</i>	
2						"		"		"	
3						"		"		"	
4						"		"		"	
5						"		"		"	
6						"		"		"	
7				<i>T.R. Bynum L.P. Hardin</i>		<i>Hardin C.D.</i>		"		"	
8				<i>T.R. Bynum</i>		<i>Bynum T.R.</i>		<i>Bynum T.R.</i>		<i>Bynum T.R.</i>	
9		<i>House</i>		"		"		"		"	
10						"		"		"	
11						"		"		"	
1	14	<i>Vacant</i>		<i>John Kaufman</i>		<i>George Jf</i>		<i>George Jf</i>		<i>George Jf Mrs Deplmetate</i>	
2				"		"		"		"	
3				"		"		"		"	

SURVEY Christopher and Stewart 1st Add. Atlanta

SECTION _____
TOWNSHIP _____ MAP RECORDED IN _____
RANGE _____ Map Book _____ Page _____

Form No. 3
Manufactured by Roberts & Son, B'ham

Lot	Block	Improvements	Value	1916	Value	1917	Value	1918	Value	1919	Value
1	1/2 lot 6			Rosenbaum J + B Dr CB Forman		Forman Dr CB		Forman Dr CB		Forman Dr CB	1920
2	1/2 lot			Rosenbaum J + B Dr CB Forman		Forman Dr CB Forman Dr CB		Forman Dr CB		" " "	"
3		House (26' x 15')		" own name"		Forman Dr CB Forman Dr CB		Forman Dr CB		Forman Dr CB	1920
4						Forman Dr CB		Forman Dr CB		Forman Dr CB	
1	2			Mrs Ada H. Guest		Guest Mrs Ada H		Guest Mrs Ada H		Guest Mrs Ada H	1920
2		House		Fallie Calloway	200.00	Calloway Fallie		Calloway Fallie		Calloway Fallie	1920
3				Mrs Robie L Hill		Guest Mrs Ada H		Hill Mrs R H		Hill Mrs R H	1920
4				Mrs Ada H. Guest		" " "		Guest Mrs Ada H		Guest Mrs Ada H	1920
1	3			Gilbert Mrs Georgia D W Young Gilbert Mrs Georgia		Young & W		Young & W		Young & W	1920
2				" - Gilbert Mrs Georgia		" " "		" " "		" " "	1920
3		House (11-2-3)		" " "	300.00	" " "		" " "		" " "	Geo. H. Clark 1920
4				Gilbert Mrs Georgia		Gilbert Mrs Georgia		Gilbert Mrs Georgia		Gilbert Mrs Georgia	1920
1	4	House		Sul Johnson heirs Mrs Carrie Gray	500.00	Johnson S W Hrs Gray Mrs Carrie		Johnson S W Hrs Gray Mrs Carrie		Johnson S W Hrs Gray Mrs Carrie	1920
2				Sul Johnson heirs Mrs Carrie Gray		Johnson S W Hrs		Johnson S W Hrs		Johnson S W Hrs	1920
3				"		Gray Mrs Carrie		Gray Mrs Carrie		Gray Mrs Carrie	1920
4				"		" " "		Gray Mrs Carrie		Gray Mrs Carrie	1920
1	5			Gulf States Steel Co J. P. Preston		Gulf States Steel Co Preston J P		Gulf States Steel Co Preston J P		Gulf States Steel Co Preston J P	1920
2				"		" " "		" " "		Preston J P	1920
3				"		" " "		" " "		Preston J P	1920
4				J. K. Burke		Burke Jas H		Burke Jas H		Burke Jas H	1920
1	6			Rosenbaum J James H. Burke		Rosenbaum J + B Burke James H		Rosenbaum J + B Burke Jas H		Rosenbaum J + B Burke Jas H	1920
2				James H. Burke		Burke James H		Burke Jas H		Burke Jas H	1920
3				"		" " "		" " "		" " "	1920
4				"		" " "		" " "		" " "	1920
1	7			"		" " "		" " "		" " "	1920
2				"		" " "		" " "		" " "	1920
3				James H. Burke		Burke Jas H		Burke Jas H		Burke Jas H	1920
4				"		" " "		" " "		" " "	1920
1	8	Ferris add.		"		" " "		" " "		" " "	1920
2				Rosenbaum J		Rosenbaum J + B		Rosenbaum J + B		Rosenbaum J + B	1920
3				Rosenbaum J Christopher O Heirs		Christopher O Heirs		Christopher O Heirs		Christopher O Heirs	1920
4				"		Christopher O Heirs		" " "		" " "	1920
5				Rosenbaum J		" " "		" " "		" " "	1920
6				W P Shahan Heirs		Shahan W P Hrs		Shahan W P Hrs		Shahan W P Hrs	1920
7				Lewis Nesbit		Nesbit Lewis		Nesbit Lewis		Nesbit Lewis	1920
8				Christopher O Heirs		Christopher O Heirs		Christopher O Heirs		Christopher O	1920
1	9			Stewart Dr J P Newman W. T.		Newman W. T.		Newman W. T.		Newman W. T.	1920
2				W T Newman	370.00	Newman W. T.		Newman W. T.		Newman W. T.	1920
3		Home's SW 25 Shack vacant	150	M P White Geo Hamilton	100.00	Hamilton Geo - White M P Rosenbaum J + B		White M P Hamilton Geo		White M P Hamilton Geo	1920
4				"		Hamilton Geo		Hamilton Geo		Hamilton Geo	1920
5				Rosenbaum J		Rosenbaum J + B Hamilton Geo		Rosenbaum J + B Hamilton Geo		Rosenbaum J + B Hamilton Geo	1920
6				W Phifer	25.00	Phifer W P		Phifer W. P.		Phifer W. P.	1920
7				"		Hamilton Geo		Hamilton Geo		Hamilton Geo	1920
8				Walden Busie		Walden Mrs Busie		Walden Mrs Busie		Walden Mrs Busie	1920

Brought out as above

(Claimed as L. 13)

SURVEY Christopher and Stewart 1st Add. (Cont.)

SECTION _____
TOWNSHIP _____
RANGE _____

MAP RECORDED IN
Map Book _____ Page _____

Form No. 3
Manufactured by Roberts & Son, B'ham

Lot	Block	Improvements	Value	1916	Value	1917	Value	1918	Value	1919	Value
1	10			J P Preston		Preston J P		Preston J P		Preston J P	1420
2				J E Dunn							
3				Rev J R Cameron		Cameron J R		Cameron J R		Cameron Rev J R	
4		House		"	700.00	"	"	"	"	"	"
5				James H Burke		Burke Jas H		Burke James H		Burke Jas H	1420
6				J P Preston		Preston J P		Preston J P		Preston J P	1420
7				"		"		"		"	1420
8		House		J E Dunn	700.00	"	"	"	"	"	1420
1	11			Mrs Ollie Stowers		Stowers Mrs Ollie		Stowers Mrs Ollie		Stowers Mrs Ollie	1920
2				Paschale Means		Means Paschale		Means Paschale		Means Paschale	1920
3				Christopher O Heirs		Christopher O Heirs		Christopher O Heirs		Christopher O Heirs	1420
4				Nancy O L		Nancy O L		Mc Cord & O		Mc Cord & O	1420
5		House		W M Lynch	50.00	Lynch W M		Lynch W M		Lynch W M	1420
6		House		Mrs S A Gibbort	200.00	Gibbort Mrs S A		Gibbort Mrs S A		Gibbort Mrs S A	1420
7		House		Mrs L M Gilliland	425	Gilliland Mrs L M		Gilliland Mrs L M		Gilliland Mrs L M	1420
8		House		Mrs Lizzie Maisie	400	Maisie Mrs Lizzie		Maisie Mrs Lizzie		Maisie Mrs Lizzie	1420
1	12	House		Mrs Ollie Stowers	500.00	Stowers Mrs Ollie		Stowers Mrs Ollie		Stowers Mrs Ollie	1920
2				Mrs Ollie Stowers		Stowers Mrs Ollie		Stowers Mrs Ollie		Stowers Mrs Ollie	1920
3				Joe Rhea		Rhea Joe		Rhea Joe		Rhea Joe	
4				Mrs Ollie Stowers		Stowers Mrs Ollie		Stowers Mrs Ollie		Stowers Mrs Ollie	1920
5				Mrs Willie Shackelford	400.00	Shackelford Mrs Willie		Shackelford Mrs Willie		Shackelford Mrs Willie	1420
6		House		E J Dodson	300.00	Dodson E J		Dodson E J		Dodson E J	1920
7				Prickett Abner		Prickett Abner		Prickett Abner		Prickett Abner	1420
8		House		Mrs M A Blanship	600	Blanship Mrs M A		Blanship Mrs M A		Blanship Mrs M A	1920
1	13			Geo Hamilton		Hamilton Geo		Hamilton Geo		Hamilton Geo	1920
2				W S White		White W S		White W S		White W S	1920
3				Ala City Land & Dev Co		Ala City Land & Dev Co		Ala City Land & Dev Co		Ala City Land & Dev Co	1920
4		Vacant	75.00	F A Gaines		Gaines F A		Gaines F A		Gaines F A	1920
5				Mrs M Parker	400	Parker Mrs M		Parker Mrs M		Parker Mrs M	1920
6				R M Buckley		Buckley R M		Buckley R M		Buckley R M	1920
7				"		"		"		"	1920
8				"		"		"		"	1920
1	14			Hammond J W		Hammond J W		Hammond J W		Hammond J W	1920
2				Hammond J W		Hammond J W		Hammond J W		Hammond J W	1920
3		House		Geo Hamilton	600.00	Hamilton Geo		Hamilton Geo		Hamilton Geo	1920
4		House		"		"		"		"	1920
5				Hammond J W		Hammond J W		Hammond J W		Hammond J W	1920
6				Hammond J W		Hammond J W		Hammond J W		Hammond J W	1920
7				James W Young		Young James W		Young James W		Young James W	1920
8				"		"		"		"	1920
1	15			Boaz Cotton Oil Co		Boaz Cotton Oil Co		Boaz Cotton Oil Co		Boaz Cotton Oil Co	1920
2				"		"		"		"	1920
3				"		"		"		"	1920
4				"		"		"		"	1920
1	16			Christopher O Heirs		Christopher O Heirs		Christopher O Heirs		Christopher O Heirs	1920
2				R M Buckley		Buckley R M		Buckley R M		Buckley R M	1920

SURVEY Christopher & Stewart Add. Atlanta
 Singleton Survey

SECTION _____
 TOWNSHIP _____
 RANGE _____

MAP RECORDED IN
 Map Book _____ Page _____

Form No. 3
 Manufactured by Roberts & Son, B'ham

Lot	Block	Improvements	Value	1916	Value	1917	Value	1918	Value	1919	Value
1	1			Account Mrs Georgia		Christopher Obal Heirs Gilbert Mrs Georgia		Gilbert Mrs Georgia 28 Christopher O Heirs Callison Bro C		Gilbert Mrs Georgia Christopher O Heirs Callison Bro	
2				"		Gilbert Mrs Georgia Christopher Obal Heirs		Gilbert Mrs Georgia 28 Christopher O Heirs		Gilbert Mrs Georgia Christopher O Heirs	
3				"		Gilbert Mrs Georgia Christopher Obal Heirs		Christopher O Heirs		Christopher O Heirs	
4				"		Gilbert Mrs Georgia Christopher Obal Heirs		Gilbert Mrs Georgia		Gilbert Mrs Georgia	
5				Piley Whorton "C"		Whorton Piley "C"		Whorton Piley "C"		Whorton Piley "C"	
5 1/2				Christopher O Heirs		Christopher O Heirs		Christopher O Heirs		Christopher O Heirs	
6				"		Christopher O Heirs		Christopher O Heirs		Christopher O Heirs	
7				R. C. Chastain "C"		Chastain R C "C"		Chastain R C		Chastain R C	1920
7 1/2											
8				J. H. Snow		Snow J H		Snow J H		Hood R L	1920
9						Yads Nat Bldg		Yads Nat Bldg		Cor Piggie "C"	1920
10	26			Levi Young Louise Prater Heirs 175		Young Levi "C" Prater Louis Heirs		Young Levi "C" Prater Louis Heirs		Young Levi "C" Prater Louis Heirs	1920
11				Levi Young		Young Levi "C"		Young Levi "C"		Young Levi "C"	
1	2	Pub Cal School		Ed Norris		Franklin O. J. Echols Robert		Franklin O. J. Echols Robert		Franklin O. J. Echols Robert	1920
2		H & E		Echols Robt		Echols Robert		Echols Robert		Echols Robt	
3		Pub "C" School		Ed Norris						J. H. Countryman	1920
4				Rosenbaum J & S		Holcomb Howard "C"		Norris Ed "C"		Norris Ed & Holcomb Howard	
5		Pub "B" School		Ed Norris		Holcomb Howard "C"		Holcomb Howard		Holcomb Howard	
6				Ed Norris		Norris Ed		Norris Ed "C"		Norris Ed	1920
7				Ed Norris		Rosenbaum J & S		Rosenbaum J & S		Rosenbaum J & S	
8				Ed Norris		Norris Ed		Norris Ed "C"		Norris Ed	1920

SURVEY Christopher & Stewart Sub. Div. of B18=
 C. S. Add. Atlanta Ala.

SECTION _____
 TOWNSHIP _____
 RANGE _____

MAP RECORDED IN _____
 Map Book _____ Page _____

Form No. 3
 Manufactured by Roberts & Son, B'ham

Lot	Block	Improvements	Value	1916	Value	1917	Value	1918	Value	1919	Value
1											
2		House (675 x 192)		Burton Worthy Miss Ida Girdler		Worthy Burton Gilliland Miss Ida		Worthy Burton Gilliland Miss Ida		Hollingsworth Worthy & Burton Gilliland Miss Ida	
3				Burton Worthy		Worthy Burton		Worthy Burton			
4				"		"		"		Worthy Burton	
5				Mrs Adelia Evans		Evans Mrs Adelia		Gilliland Mrs Adelia		Gilliland Mrs Adelia	
6		1/2 E ² Vacant E ²	5.00	" - B. Worthy J. F. Bryant		Worthy & J. F. Bryant J. F.		Worthy & J. F. Bryant J. F. (E ²)		Worthy & J. F. Bryant J. F. 1920	
7				Burton Worthy		Harris & W. Worthy & Burton		Harris & W. Worthy & Burton		Harris & W. Worthy & Burton	
8				"		Harris & W. Waller Jess		Harris & W. Waller Jess		Harris & W. Waller Jess 1920	
9		part		Mrs Ollie Stowers		Stowers Mrs Ollie		Stowers Mrs Ollie Worthy & Burton		Stowers Mrs Ollie Worthy & Burton 1920	
10		part		"		"		Stowers Mrs Ollie		Stowers Mrs Ollie 1920	
11						Portner W. H.		Worthy & Burton		Worthy & Burton	
12				Portner W. H.		"		"		"	
13				"		"		"		"	
14				"		"		"		"	
15				"		"		"		"	
16				"		"		"		"	

SURVEY *Fenn Add. Atlanta*

SECTION _____

TOWNSHIP _____

RANGE _____

MAP RECORDED IN _____

Map Book _____ Page _____

 Form No. 3
 Manufactured by Roberts & Son, B'ham

Lot	Block	Improvements	Value	1916	Value	1917	Value	1918	Value	1919	Value
1	1			Fenn F.P.		Fenn F.P.		Fenn F.P.		Fenn F.P.	1920
2		<i>House</i>		Mrs. F.E. Joy		Joy Mrs F.E.		Joy F.E.		Joy Mrs F.E.	1920
3				F.P. Fenn		Fenn F.P.		Fenn F.P.		Fenn F.P.	1920
4				"		"		"		"	"
5				"		"		"		"	"
6				"		"		"		"	"
7				"		"		"		"	"
8				"		"		"		"	"
9				"		"		"		"	"
10				"		"		"		"	"
11				"		"		"		"	"
12	2	<i>House</i>		Walter Burgess	2500	Burgess Walter		Burgess Walter		Burgess Walter	1920
1				C.B. Forman		Forman C.B.		Forman Du C.B.		Forman Du C.B.	1920
2				Geo P Walker		Walker Geo P		Walker Geo P		Walker Geo P	
3				Forman D.H. C.B.		Forman C.B.		Forman Du C.B.		Forman Du C.B.	1920
4				Christopher O. Hris		Christopher Obal Hris		Christopher O Hrs		Christopher O Hrs	1920
5				McDuffie J.F.		McCartney R.T.		McCartney R.T.		McCartney R.T.	1920
6				McDuffie J.F.		McCartney R.T.		"		"	1920
7				McDuffie J.F.		McCartney R.T.		"		"	1920
8				Geo P Walker		Walker Geo P		Walker Geo P		Walker Geo P	
9				"		"		Walker Geo P		Walker Geo P	
10				F.P. Fenn		Fenn F.P.		Fenn F.P.		Fenn F.P.	1920
11				"		"		"		"	1920
1	3			Christopher O Hris		Christopher Obal Hris		Christopher O Hrs		Christopher O Hrs	1920
2				"		"		"		"	"
3				"		"		"		"	"

SURVEY *Glenn Add. Attalla*

SECTION _____

MAP RECORDED IN _____

TOWNSHIP _____

RANGE _____

Map Book _____ Page _____

Form No. 3
Manufactured by Roberts & Son, B'ham

Lot	Block	Improvements	Value	1916	Value	1917	Value	1918	Value	1919	Value
1	1			Mrs Nellie Alexander		Alexander Mrs Nellie		Alexander Mrs Nellie		Alexander Mrs Nellie	
2				"		"		"		"	
3				"		"		"		"	
4				"		"		"		"	
5				"		"		"		"	
1	2			"		"		"		"	
2				Hughes J B		Hughes J B		Hughes J B		Hughes J B	1920
3				"		"		"		"	1920
4				Mrs Nellie Alexander		Alexander Mrs Nellie		Alexander Mrs Nellie		Alexander Mrs Nellie	
5				"		"		"		"	
6				"		"		"		"	
7				"		"		"		"	
8				Mitchell P.A.		Mitchell P.A.		Mitchell P.A.		Mitchell P.A.	1920
9				Dug Rhea		Rhea Dug		Rhea Dug		Rhea Dug	1920
10				Mrs Nellie Alexander		Alexander Mrs Nellie		Alexander Mrs Nellie		Alexander Mrs Nellie	
11				"		"		"		"	
12				"		"		"		"	
13				"		"		"		"	
14				"		"		"		"	
15				"		"		"		"	
16				McAdory D & Co		McAdory D & Co		Lacy market - Rhea for Alexander Mrs Nellie		Drake Arthur Alexander Mrs Nellie	1920
17				Mrs Nellie Alexander		Alexander Mrs Nellie		"		"	
18				"		"		"		"	
19				"		"		"		"	
20	26			G. M. Lynch	300.00	Lynch G M Co		Lynch G M Co		Lynch G M Co	1920
21	26			"	300.00	"		"		"	1920
22				Bob Lipscomb		Lipscomb Bob		Lipscomb Bob		Lipscomb Bob	1920
23				Bob Lipscomb		"		"		Lipscomb Bob	1920
24				"		"		"		"	1920
25				Joe Henderson		Henderson Joe Co		Henderson Joe		Lacy Jim Co	1920
26				Dug Rhea		Rhea Dug		Rhea Dug		Rhea Dug	1920
27				Mrs Nellie Alexander		Alexander Mrs Nellie		Alexander Mrs Nellie		Alexander Mrs Nellie	
28	2a		20.	W J Gooden		Gooden Nat Bank		Gooden Nat Bank		Gooden Nat Bank	1920
29				Trippie Miss Alva		Trippie Miss Alva		Trippie Miss Alva		Trippie Miss Alva	1920
30				"		"		"		"	1920
31				Mrs Nellie Alexander		Alexander Mrs Nellie		Alexander Mrs Nellie		Alexander Mrs Nellie	
32	2a			Thomas Horton	200.00	Horton Thomas Co		Horton Thomas Co		Horton Thomas Co	
33				Ellis Andrew Co		Ellis Andrew Co		Ellis Andrew Co		Ellis Andrew Co	1920
1	3			Louis Nesbit Co		Nesbit Jess		Nesbit Jess		Nesbit Jess	
2				Allie Harris Co		Harris Allie Co		Harris Allie Co		Harris Allie Co	1920
3				Nellie Pearson Hair		Pearson Nellie Hair		Pearson Nellie Hair		Pearson Nellie Hair	1920
4				Joe Henderson		Henderson Joe Co		Henderson Joe Co		Henderson Joe Co	1920
5				Mrs Nellie Alexander		Alexander Mrs Nellie		Alexander Mrs Nellie		Alexander Mrs Nellie	
6				"		"		"		"	
7				Dug Rhea		Rhea Dug		Rhea Dug		Rhea Dug	1920
8	2a		75	Henry Waller Co		Waller Henry Co		Waller Henry Co		Waller Henry Co	

SURVEY *Glenn Add. Attalla*

SECTION _____

TOWNSHIP _____

RANGE _____

MAP RECORDED IN _____

Map Book _____

Page _____

Form No. 3
Manufactured by Roberts & Son, D'ham

Lot	Block	Improvements	Value	1916	Value	1917	Value	1918	Value	1919	Value
9	3	House		Sallie Andrews	300	Andrews Sallie		Andrews Sallie		Andrews Sallie	1920
10		1/2		Jesse Waller	900	Waller Jesse "C"		Waller Jesse		Waller Jesse	
11				Dug Rhea		Rhea Dug		Rhea Dug		Rhea Dug - <i>Deceased 1922</i>	
12		House		R.D. Andrews	300	Anderson R.D.		Andrews R.D.		Andrews R.D.	1920
13		House		Fannie Brown	270 ⁰⁰	Brown Fannie "C"		Brown Fannie		Anderson J.B. <i>Brown Fannie</i>	1920
14		1/2		Dave Waller "C"	300 ⁰⁰	Waller Dave "C"		Waller Dave "C"		Waller Dave	
15				Zilber Plaw	200	Plaw Gilbr		Plaw Gilbr "C"		Plaw Gilbr "C"	1920
16				Ruffington E.W. Mitchell P.A.		Vinecent John "C"		Ruffington E.W. Mitchell John "C"		Ruffington E.W. Mitchell John "C"	1920
17				Ed Johnson		Mitchell P.A. Johnson S.W.		Mitchell P.A. Johnson S.W.		Mitchell P.A. Johnson S.W.	1920
18		1/2		W.S. Young	300 ⁰⁰	Young W.S.		Young W.S.		Young W.S.	
19				Will Young		Young Will "C"		Young Will "C"		Young Will	
20		House		Anderson Joe	250 ⁰⁰	Anderson Joe "C"		Anderson Joe "C"		Anderson Joe "C"	1920
21				McDuffie J.F.		McDuffie J.F.		McDuffie J.F.		McDuffie J.F.	1920
22		Vacant	25	Waller and Rhea		Waller and Rhea		Waller and Rhea		Waller and Rhea	
23		Mrs. Nellie Alexander		Mrs Nellie Alexander		Alexander Mrs N		Alexander Mrs Nellie		Alexander Mrs N	
24				Mitchell P.A.		Mitchell P.A.		Mitchell P.A.		Mitchell P.A.	1920
25		Mrs. Nellie Alexander		Mrs Nellie Alexander		Alexander Mrs Nellie		Alexander Mrs Nellie		Alexander Mrs N	
26		"		"		"		"		"	
27		"		"		"		"		"	
28		"		"		"		"		"	
29		1/4		Lucas Harris	400	Harris Green "C"		Harris Green "C"		Harris Green "C"	1920
30				Henry Bullard		Bullard Henry		Bullard Henry		Bullard Henry	1920
31				Alexander Mrs N		Alexander Mrs N		Alexander Mrs N		Alexander Mrs N	
32		1/2		Mrs Cordial "C"	225	Cordial Mollie "C"		Cordial Celia		Cordial Celia	1920
33				Cleveland Payne	250	Payne Cleveland "C"		Payne Cleveland		Payne Cleveland "C"	1920
34		Mrs. Nellie Alexander		Mrs Nellie Alexander		Alexander Mrs N		Alexander Mrs Nellie		Alexander Mrs N	
35				Hughes J.P.		Hughes J.P.		Hughes J.P.		Hughes J.P.	1920
36				Christopher O Heiss		Christopher O Heiss		Christopher O Heiss		Christopher O Heiss	1920
37				Esqueen G W B A Lodge # 131							
38		Mrs. Nellie Alexander		Mrs Nellie Alexander		Alexander Mrs N		Alexander Mrs Nellie		Alexander Mrs N	
39		"		"		"		"		"	
40				Hughes J.P.		Hughes J.P.		Hughes J.P.		Hughes J.P.	1920
41		Mrs. Nellie Alexander		Mrs Nellie Alexander		Alexander Mrs N		Alexander Mrs Nellie		Alexander Mrs N	
42				Harris Allen "C"		Harris Allen "C"		Harris Allen "C"		Harris Allen "C"	1920
43				A.L. DuPre		DuPre A.L.		DuPre A.L.		DuPre A.L.	1920
1	4			Mrs Nellie Alexander		Alexander Mrs N		Alexander Mrs Nellie		Alexander Mrs N	
2				"		"		"		"	
3				"		"		"		"	
4				"		"		"		"	
5				"		"		"		"	
6				"		"		"		"	
7				"		"		"		"	
8				"		"		"		"	
9				"		"		"		"	
10				"		"		"		"	
11				"		"		"		"	
12				"		"		"		"	

SURVEY Hughes 1st Add. Attalla

Form No 3
Manufactured by Roberts & Son, B'ham

Lot	Block	Improvements	Value	1916	Value	1917	Value	1918	Value	1919	Value
1	1	4 ⁰ 6 ² Mar end		M. M. Wilson & B. Bowling		Guest Mrs Adah Wilson & B. B.		Guest Mrs Adah Wilson & B. B.		Guest Mrs Adah Wilson & B. B.	
2		26		Mrs M. B. Sharp		Sharp J. M.		Sharp J. M.		Sharp J. M.	
3		8 ²		Mrs Nellie Bobbitt	600 ⁰⁰	Bobbitt Mrs Nellie		Bobbitt Mrs Nellie		Bobbitt Mrs Nellie	
4		1/2		Mrs N. A. Childress		Childress Mrs N. A.		Childress Mrs N. A.		Childress Mrs N. A.	
5		House	100 ⁰⁰	Miss Ada Poe Mrs Fannie Bearden	500 ⁰⁰	Bearden Mrs Fannie		Bearden Mrs Fannie		Bearden Mrs Fannie	
6		House		Mrs M. J. Wilson	1000 ⁰⁰	Wilson Mrs M. J.		Wilson Mrs M. J.		Wilson Mrs M. J.	
7		House		E. F. Camp	900 ⁰⁰	"		Wilson Mrs M. J.		Wilson Mrs M. J.	
8		26		Joe McClendon		McClendon Mrs S. P.		McClendon Mrs S. P.		McClendon Mrs S. P.	
9		26		Mrs P. J. Gilliland	800 ⁰⁰	Gilliland Mrs P. J.		Gilliland Mrs P. J.		Gilliland Mrs P. J.	
10		1/2		Joe McClendon		McClendon Mrs S. P.		McClendon Mrs S. P.		McClendon Mrs S. P.	
11		1/2		"		"		"		McClendon Mrs S. P.	
12		1/2		P. L. Cameron	700 ⁰⁰	Mills J. F.		Mills J. F.		Mills J. F.	
13		1/2		Mrs Annie Johnson	200 ⁰⁰	Johnson Mrs A. B.		Johnson Mrs A. B.		Johnson Mrs A. B.	
1	2			"		Duke C. P.		Duke C. P.		Duke C. P.	
2		House		W. L. Lowery	850 ⁰⁰	Lowery W. L.		Lowery W. L.		Lowery W. L.	
3		House		E. S. Bowling		Bowling E. S.		Bowling E. S.		Bowling E. S.	
4				Mrs N. A. Childress		Childress Mrs N. A.		Childress Mrs N. A.		Childress Mrs N. A.	
5				Mrs H. A. Sitz		Sitz Mrs H. A.		Sitz Mrs H. A.		Sitz Mrs H. A.	
6				J. G. Fulghum		Fulghum J. G.		Fulghum J. G.		Fulghum J. G.	
7		House & East ²		Camp E. F.		Camp E. F.		Camp E. F.		Camp E. F.	
8		House		Mrs Rutha Doyle	600 ⁰⁰	Doyle Mrs Rutha		Doyle Mrs Rutha		Doyle Mrs Rutha	
9				Mrs N. A. Childress		Childress Mrs N. A.		Childress Mrs N. A.		Childress Mrs N. A.	
10				Hughes J. P.		Hughes J. P.		Hughes J. P.		Hughes J. P.	
11				Hughes J. P.		"		"		"	
12		1/2		R. H. Davis		Griffin J. M. S.		Griffin J. M. S.		Griffin J. M. S.	
1	3			C. M. Frost		Frost C. M.		Frost C. M.		Frost C. M.	
2				"		"		"		"	
3				"		"		"		"	
4				"		"		"		"	
5				"		"		"		"	
6				B. B. O'Beare		O'Beare B. B.		O'Beare B. B.		O'Beare B. B.	
7				"		"		"		"	
8				Mrs Chas O'Beare		Smith R. E. B.		Smith R. E. B.		Smith R. E. B.	
9		1/2 (from 1915 & 1916)		W. G. Little	90 ⁰⁰	Little W. G.		Little W. G.		Little W. G.	
10				Mrs N. A. Childress		Childress Mrs N. A.		Childress Mrs N. A.		Childress Mrs N. A.	
11				"		"		"		"	
12				"		Childress Mrs N. A.		Childress Mrs N. A.		Childress Mrs N. A.	
1	4	Vacant	200 ⁰⁰	Miss Leggie Rietler		Rietler Miss L. C.		Rietler Miss L. C.		Rietler Miss L. C.	
2				Forman C. B.		Forman C. B.		Forman C. B.		Forman C. B.	
3				Smith R. E. B.		Smith R. E. B.		Smith R. E. B.		Smith R. E. B.	
4		part		Noble Mat		Noble Mat		Noble Mat		Noble Mat	
5				Hughes J. P.		Hughes J. P.		Hughes J. P.		Hughes J. P.	
6				J. H. Lester		Lester J. Henry		Lester J. Henry		Lester J. Henry	
7		House W ¹ / ₃		Mrs M. H. Templeton	200 ⁰⁰	Templeton Mrs M. H.		Templeton Mrs M. H.		Templeton Mrs M. H.	
8				A. L. DuPre		Lee D.		Lee D.		Lee D.	
9				"		" Mrs J. D.		Lee Mrs J. D.		Lee Mrs J. D.	

SURVEY Hughes 1st Add. (cont)

Form No. 3
Manufactured by Roberts & Son, B'ham

SECTION _____

TOWNSHIP _____

RANGE _____

MAP RECORDED IN _____

Map Book _____ Page _____

Lot	Block	Improvements	Value	1916	Value	1917	Value	1918	Value	1919	Value
10	4			ms Chas Pridditt		Smith R E B		Johnson L P Hrs		Johnson L P Hrs	
11				"		Newton Mrs M E					
12				"		Smith R E B		Smith R E B		Smith R E B	
1	5			Hughes J P		Hughes J P		Hughes J P		Hughes J P	1920
2				"		"		"		"	1920
3				"		"		"		"	1920
4											
5											
6				J H Lester		Lester J Henry		Lester J Henry		Lester J Henry	1920
7				Duncan J		Duncan J H Hrs		Duncan J H Hrs		Duncan J H Hrs	1920
8				J H Lester		Lester J Henry		Lester J Henry		Lester J Henry	1920
9				B B S L Co		B B S L Co		B B S L Co		B B S L Co	1920
10						Swall T H		Swall T H		Swall T H	1920
11		1/2 50 ft		Mrs M H Templin	300	Templin Mrs M H		Templin Mrs M H		Templin Mrs M H	1920
12				Hollingsworth P H		Holcomb L L		Holcomb L L		Holcomb L L	1920
1	6			Miss Mary Patricia		Patrick Miss Mary		Patrick Mary Father		Patrick Mary Father	1920
2				"		"		"		Miss Mary	1920
3				Tripp Miss Alva		Tripp Miss Alva		Tripp Miss Alva		Tripp Miss Alva	1920
4				"		"		"		"	1920
5											
6											
7		1/2 lot		Wood D J H		Wood D J H		Wood D J H		Wood D J H	1920
8		1/2 lot		J H Lester		Lester J Henry		Lester J Henry		Lester J Henry	1920
9				Mrs N. A. Childress		Childress Mrs N A		Smith Mrs J. P.		Childress Mrs N A	1920
10				Hughes J P		Hughes J P		Hughes J P		Hughes J P	1920
11				Joe Pina		Patrick Miss Mary Father		Patrick Mary Father		Patrick Mary Father	1920
12				Hughes J P		Hughes J P		Hughes J P		Hughes J P	Miss Mary Patricia
1	7	N ²		Miss Mary Patricia		Patrick Miss Mary Father		Patrick Mary Father		Patrick Mary Father	1920
2		26		Smith Mrs E A	1000	Smith Mrs E A		Smith Mrs E A		Smith Mrs E A	1920
3		N ²		B C O'Neal		O'Neal B C		O'Neal B C		O'Neal B C	1920
4				Smith Mrs E A		Smith Mrs E A		Smith Mrs E A		Smith Mrs E A	1920
5				Tripp Miss Alva		Tripp Miss Alva		Tripp Miss Alva		Tripp Miss Alva	1920
6				Hughes J P		Hughes J P		Hughes J P		Hughes J P	1920
7				Pool Doyal	250	Pool Doyal		Pool Doyal		Pool Doyal	1920
8				H J Laramore	420						1920
9				R D Noojin		Noojin R D		Noojin R D		Noojin R D	1920
10				Mrs Susie Walden		Cash E S		Cash E S Hrs		Cash E S Hrs	1920
11				Cash E S Heirs		Hughes E E		Hughes E E		Hughes E E	1920
12				E E Hughes							1920
1	8			J R Gilliland		Gilliland J R		Spencer J C Sr		Spencer J C Sr	1920
2				Geo P Walker		Walker Geo P		Walker Geo P		Walker Geo P	1920
3				B C O'Neal	25	O'Neal B C		O'Neal B C		O'Neal B C	1920
4				Mrs T L Smith		Smith T L		Smith Mrs T L		Smith T L	1920
5				DuPre Mrs S J		DuPre Mrs S J		DuPre Mrs S J		DuPre Mrs S J	1920
6				"		"		"		"	1920
7				"		"		"		"	1920
8				Mrs Ada G. Guest		Guest Mrs Ada		Guest Mrs Ada		Guest Mrs Ada	1920
9		House		A Sterling Norton		Norton Sterling		Norton A S		Norton A S	1920
10				Hughes J P		Hughes J P		Hughes J P		Hughes J P	1920
11				DuPre A L		DuPre A L		DuPre A L		DuPre Mrs A L	1920

SURVEY *Hughes 1st Add. Attalla*

SECTION _____

TOWNSHIP _____

RANGE _____

MAP RECORDED IN _____

Map Book _____ Page _____

 Form No. 3
 Manufactured by Roberts & Son, B'ham

Lot	Block	Improvements	Value	1916	Value	1917	Value	1918	Value	1919	Value
8	8			Forman Moody Forman C D		Forman Mrs Moody		Forman Mrs Moody		Forman Mrs Moody	1920
9				DuPree A L		DuPree A L		DuPree A L		DuPree Mrs A L	1920
10				DuPree A L		"		"		" " "	1920
11				(u)		"		"		" " "	1920
12				(u)		"		"		" " "	1920
1	9	H		D G Sniffitts	350 ⁰⁰	Sniffitts D G		Sniffitts D G		Sniffitts D G	1920
2		Vacant	100 ⁰⁰	M M Russell		Russell M M pt		Russell M M		Russell M M	1920
3				Mrs M J Wilson		Wilson Mrs M J		Wilson Mrs M J		Wilson Mrs M J	1920
4		Va	120	Frank Mears		Mears Frank		DuPree O D		DuPree O D	1920
5				Mrs M J Wilson		Wilson Mrs M J		Wilson Mrs M J		Wilson Mrs M J	1920
6				"		"		" " "		" " "	"
7		House (3-5-6-7)		"		"		" " "		" " "	1920
8		House	1	M M Russell	1000 ⁰⁰	Russell M M		Russell M M		Russell M M	1920
9				D G Wood		Wood D G		Wood D G		Wood D G	1920
10		House		R H Middleton	600 ⁰⁰	Middleton R H		Middleton R H		Middleton R H	1920
11		H		G A Frierson		Frierson G A		Frierson G A		Frierson G A	1920
1	10	House		Mrs C F Hutchins	500	Hutchins C F		Hutchins C F		Hutchins C F	1920
2				Hughes J R		Hughes J R		Hughes J R		Hughes J R	1920
3		House		Mrs L E Garrett	525	Garrett Mrs L E		Garrett Mrs L E		Garrett Mrs L E	1920
4				Brothers R D		Brothers R D		Brothers R D		Brothers R D	1920
5				Cox Lee A		Cox Lee A		Cox Lee A	10	Cox Lee A	10 1920
6		H		Mrs B F Williams Adams	500	Williams Mrs B F Adams		Anderson Mrs J B		Anderson Mrs J B	1920
7				Bramlett R L		Bramlett R L		Bramlett R L		Bramlett R L	1920
8	11			Carnes F R		Carnes F R		Carnes F R		Carnes F R	1920
2				Carnes F R		Carnes F R		Carnes F R		Carnes F R	1920
3				Rhea Dug		Rhea Dug		Rhea Dug		Rhea Dug	1920 Dan Gregory
4				Cole Mrs M M		Cole Mrs M M		Cole Mrs M M		Cole Mrs M M	1920
5		H		H L Thompson	350 ⁰⁰	Thompson H L		Thompson H L		Thompson H L	1920
6		Vacant	50 ⁰⁰	D D Ervin		Ervin D D		DuPree O D		DuPree O D	1920
7				Mrs Robt L Hill		Hill Mrs R L		Hill Mrs R L		Hill Mrs R L	1920
8				Brothers Mrs M E		Brothers Mrs M E		Brothers Mrs M E		Brothers Mrs M E	1920
9				(u)	(u)	Brothers Mrs M E		" " "		Brothers Mrs M E	1920
10				Brothers R D		Brothers R D		Brothers R D		Brothers R D	1920
11				W W White		White W W		White Mrs W W		White Mrs W W	1920
12				"		"		" " "		" " "	"
1	12	House		Hughes J R 7/8 J W Mills Hughes J R 7/8 Lt.	600 ⁰⁰	Hughes J R 7/8 Hughes J R 7/8		Hughes J R Hughes J R		Hughes J R 7/8 "	1920 1920
2				"		"		" " "		" " "	"
3				"		"		" " "		" " "	"
4				"		"		" " "		" " "	"
5				"		"		" " "		" " "	"
6				"		"		" " "		" " "	"
7				Tripp Miss Alva Abner Orickett		Tripp Miss Alva		Tripp Miss Alva		Tripp Miss Alva	1920
8				B B S Gro Co		B B S Gro Co		B B S Gro Co		B B S Gro Co	1920
9				W F Stowers		Stowers W F		Stowers W F		Stowers W F	1920
10				Hughes J R		Hughes J R		Hughes J R		Hughes J R	1920
11		House		M Mathews	600 ⁰⁰	Mathews M		Mathews M		Mathews M	1920
12				"		"		" " "		" " "	"

SURVEY *Nughes No 3 Add. Atlanta*

SECTION _____
TOWNSHIP _____
RANGE _____

MAP RECORDED IN
Map Book _____ Page _____

Form No. 3
Manufactured by Roberts & Son, B'ham

Lot	Block	Improvements	Value	1916	Value	1917	Value	1918	Value	1919	Value
1	1	House		Mrs M F Lee	400.00	Lee M F		Noble Mrs E E (50 x 121)		Noble Mrs E E	
2		House		Mrs S E Noble	200	Noble Mrs S E		Gentry Chas.		Gentry Chas.	1420
3		House	50	Bailey & Gray	300.00	Gray & Bailey		Gray & Bailey		Gray & Bailey	1920
4				A L DuPree		DuPree A L		DuPree A L		DuPree Mrs A L	1420
5						DuPree A L		"		" " "	1420
6				Poe Mrs Ada B		Poe Mrs Ada B		Poe Mrs Ada B		Poe Mrs Ada B	1920
7				A L DuPree		DuPree A L		DuPree A L		DuPree Mrs A L	1420
8				"		"		"		" " "	1420
1	2			ward C B		ward C B		ward C B		ward C B	1420
2				Tripp Miss Alva		Tripp Miss Alva		Tripp Miss Alva		Tripp Miss Alva	1420
3				Hughes J R		Hughes J R		Hughes J R		Hughes J R	1420
4				Christopher Abihue		Christopher Abihue		Christopher Abihue		Christopher Abihue	1420
5				Mrs N. A. Childress		Childress Mrs N A		Smith Mrs J F		Childress Mrs N A	1420
6				ward C B		ward C B		ward C B		ward C B	1420
7				Tripp Miss Alva		Tripp Miss Alva		Tripp Miss Alva		Tripp Miss Alva	1420
8				Hughes J R		Hughes J R		Hughes J R		Hughes J R	1420
9		Vacant		M L Alford		Alford M L		Alford M L		Alford M L	1420
10	3	House		Charley Gentry	250	Gentry Chas.		Gentry Chas.		Gentry Chas.	1420
11				A F Gentry	450	Gentry A F		Gentry A F		Gentry A F	1420
12				D J Wood		Gentry Chas.		Gentry Chas.		Gentry Chas.	1420
13				Hughes J R		Hughes J R		Hughes J R		Hughes J R	1420
14				O. H. Alford		Alford O H		Alford O H		Alford O H	1420
15				Mrs N. A. Childress		Childress Mrs N A		Smith Mrs J F		Childress Mrs N A	1420
16				ward C B		ward Wilson		Wilson & Ward		ward Wilson	1420
17				Tripp Miss Alva		Tripp Miss Alva		Tripp Miss Alva		Tripp Miss Alva	1420
18				Hughes J R		Hughes J R		Hughes J R		Hughes J R	1420
19				Ref's Mrs N. S.		Lawrence Mrs M M		Lawrence Mrs M M		Lawrence Mrs M M	1420
20				Lawrence Mrs M M		Lawrence Mrs M M		Lawrence Mrs M M		Lawrence Mrs M M	1420
21				ward C B		ward C B		ward C B		ward C B	1420
22				Lawrence Mrs M M		Lawrence Mrs M M		Lawrence Mrs M M		Lawrence Mrs M M	1420
23				Tripp Miss Alva		Tripp Miss Alva		Tripp Miss Alva		Tripp Miss Alva	1420
24				Hughes J R		Hughes J R		Hughes J R		Hughes J R	1420
25		Vacant		L F Lowery		Lowery C F		Lowery C F		Smith Woodward	1420
26				Buffington E W		Buffington E W		Buffington E W		Buffington E W	1420
27				Misc H A		Misc H A	30	Misc H A	30	Misc H A	30
28				Hollingsworth P G		Hollingsworth P G	22	Hollingsworth P G	22	Hollingsworth P G	1920
29				Tripp Miss Alva		Tripp Miss Alva		Tripp Miss Alva		Tripp Miss Alva	1420
30				Hughes J R		Hughes J R		Hughes J R		Hughes J R	1420
31				Mrs N. A. Childress		Childress Mrs N A		Smith Mrs J F		Childress Mrs N A	1420
32				M P White		White M P		White M P		White M P	1420
33	4			ward C B		ward C B		ward C B		ward C B	1420
34				Tripp Miss Alva		Tripp Miss Alva		Tripp Miss Alva		Tripp Miss Alva	1420
35				Hughes J R		Hughes J R		Hughes J R		Hughes J R	1420
36				Mrs B M Martin		Martin Mrs C E		Martin C E	29	Martin Mrs C E	1420
37				Mrs N. A. Childress		Childress Mrs N A		Smith Mrs J F		Childress Mrs N A	1420
38				ward C B		ward C B		ward C B		ward C B	1420
39				Tripp Miss Alva		Hollingsworth P G		Hollingsworth P G		Tripp Miss Alva	1420
40				Hughes J R		Hughes J R		Hughes J R		Hughes J R	1420

SURVEY Hughes No 3 (Cont)

Form No. 3
Manufactured by Roberts & Son, B'ham

Lot	Block	Improvements	Value	1916	Value	1917	Value	1918	Value	1919	Value
9	4			O.H. Alford		Alford O H		Alford O H		Alford O H	1920
10				Mrs N A Childress		Childress Mrs N A		Smith Mrs J T		Childress Mrs N A	1920
11				ward to b		Ward C S		Ward C S		Newton Mrs M E	1920
12				Trippe Miss Alva		Trippe Miss Alva		Trippe Miss Alva		Trippe Miss Alva	1920
13				Hughes J P		Hughes J P		Hughes J P		Hughes J P	1920
14	va			L F Lowery		Lowery C T		Lowery C T		Smith Norwood	1920
15				Mrs N A Childress		Childress Mrs N A		Smith Mrs J T		Childress Mrs N A	1920
16				ward to b		Ward C S		Ward C S		Ward C S	1920
17				Trippe Miss Alva		Trippe Miss Alva		Trippe Miss Alva		Trippe Miss Alva	1920
18	5			Hughes J P		Hughes J P		Hughes J P		Hughes J P	1920
19				Swall N H		Swall N H		Swall N H		Swall N H	1920
20				Mrs N A Childress		Childress Mrs N A		Childress Mrs N A		Childress Mrs N A	1920
21				ward to b		Ward C S		Ward C S		Ward C S	1920
22				Penny M F		Penny M F		Penny Susie A #4		Penny Susie A #4	1920
23				Hughes J P		Hughes J P		Hughes J P		Hughes J P	1920
24	va		60.00	H F Ashley		Ashley H F		Smith Mrs J T		Childress Mrs N A	1920
25	House			M A Harden		Harden M A		Harden M A		Ashley H F	1920
26				ward to b		Ward C S		Powell Mariah C		Powell Mariah C	1920
27				Trippe Miss Alva		Trippe Miss Alva		Trippe Miss Alva		Trippe Miss Alva	1920
28				Hughes J P		Hughes J P		Hughes J P		Hughes J P	1920
29				Hollingsworth P E		Hollingsworth P E		Hollingsworth P E		Hollingsworth P E	1920
30				Trippe Miss Alva		Trippe Miss Alva		Trippe Miss Alva		Trippe Miss Alva	1920
31				Hughes J P		Hughes J P		Hughes J P		Hughes J P	1920
32				Mrs Vivian Binard		Binard Vivian		Binard Vivian		Binard Vivian	1920
33				ward to b		Ward C S		Ward C S		Ward C S	1920
34				Trippe Miss Alva		Trippe Miss Alva		Trippe Miss Alva		Trippe Miss Alva	1920
35				Hughes J P		Hughes J P		Hughes J P		Hughes J P	1920
36				Mrs M E Newton	350.00	Newton Mrs M E		Newton Mrs M E		Newton Mrs M E	1920
37				ward to b		Ward C S		Ward C S		Ward C S	1920
38				Trippe Miss Alva		Trippe Miss Alva		Trippe Miss Alva		Trippe Miss Alva	1920
39	6		60	Hughes J P		Hughes J P		Hughes J P		Hughes J P	1920
40				L F Lowery		Lowery C T		Lowery C T		Smith Norwood	1920
41				Mrs N A Childress		Childress Mrs N A		Smith Mrs J T		Childress Mrs N A	1920
42				ward to b		Ward C S		Ward C S		Ward C S	1920
43				Trippe Miss Alva		Trippe Miss Alva		Trippe Miss Alva		Trippe Miss Alva	1920
44				Hughes J P		Hughes J P		Hughes J P		Hughes J P	1920
45	va lot			L F Lowery		Lowery C T		Lowery C T		Smith Norwood	1920
46				Mrs N A Childress		Childress Mrs N A		Smith Mrs J T		Childress Mrs N A	1920
47				ward to b		Ward C S		Ward C S		Ward C S	1920
48				Trippe Miss Alva		Trippe Miss Alva		Trippe Miss Alva		Trippe Miss Alva	1920
49				Hughes J P		Hughes J P		Hughes J P		Hughes J P	1920
50				ward to b		Ward C S		Ward C S		Ward C S	1920
51				Trippe Miss Alva		Trippe Miss Alva		Trippe Miss Alva		Trippe Miss Alva	1920
52				Hughes J P		Hughes J P		Hughes J P		Hughes J P	1920
53				A L Dubue		Dubue A L		Dubue A L		Dubue A L	1920

SURVEY Hughes No 3 (cont)

SECTION _____
TOWNSHIP _____
RANGE _____

MAP RECORDED IN _____
Map Book _____ Page _____

Form No. 3
Manufactured by Roberts & Son, B'ham

Lot	Block	Improvements	Value	1916	Value	1917	Value	1918	Value	1919	Value
13	6			Mrs NA Childress		Childress Mrs NA		Smith Mrs J F		Childress Mrs NA 1920	
1	7			ward c s		ward c s		Ward C S		Ward C S 1920	
2				Trippe Miss Alva		Trippe Miss Alva		Trippe Miss Alva		Trippe Miss Alva 1920	
3				Hughes J R		Hughes J R		Hughes J R		Hughes J R	
4				Buffington E 21		Buffington E 21		Buffington E 21		Buffington E 21 1920	
5				Hughes J R		Hughes J R		Hughes J R		Hughes J R	
6	6a		380.00	Geo C Hipp		Hipp Geo C		Hipp Geo C		Hipp Geo C	
7	6a	Geo C Hipp			Hipp Geo C		" " 1919		" " 1919		Hughes J R
8				Hughes J R		Hughes J R		Hughes J R		Christopher J S	
9				Christopher Abihue		Christopher Abihue		Christopher Abihue		Christopher Abihue 1920	
10				(")		(")		(")		(")	
11				L. T. Lowery		L. T. Lowery		" "		" " " 1920	
12				Abihue Christopher		Christopher Abihue		" "		" " " 1920	
13				(")		(")		Christopher Abihue		Christopher Abihue 1920	
14				J. I. Christopher		Christopher J. I.		Christopher J. I.		" J. I. 1920	
15				(")		(")		(")		" " 1920	
16				Trippe Miss Alva		Trippe Miss Alva		Trippe Miss Alva		Trippe Miss Alva 1920	
17				Hughes J R		Hughes J R		Hughes J R		Hughes J R	
18				Christopher Abihue		Christopher Abihue		Christopher Abihue		Christopher Abihue 1920	
19				(")		(")		(")		" " 1920	
20				(")		(")		(")		" " 1920	
21				Mrs NA Childress		Childress Mrs NA		Smith Mrs J F		Childress Mrs NA 1920	
22				ward c s		ward c s		Ward C S		Ward C S 1920	
23	13-Sub			Trippe Miss Alva		Trippe Miss Alva		Trippe Miss Alva		Trippe Miss Alva 1920	
24				Hughes J R		Hughes J R		Hughes J R		Hughes J R	
25				(")		(")		Lowery C T		Smith Norwood 1920	
26				Mrs NA Childress		Childress Mrs NA		Smith Mrs J F		Childress Mrs NA 1920	
27				ward c s		ward c s		Ward C S		Ward C S 1920	
28	13-Sub			Trippe Miss Alva		Trippe Miss Alva		Trippe Miss Alva		Trippe Miss Alva 1920	
29	13-Sub			Hughes J R		Hughes J R		Christopher J S		Christopher J S 1920	
1	8			J. I. Christopher		Trippe Miss Alva		Hughes J R		Hughes J R	
2				McDuffie J F		McDuffie J F		McDuffie J F		McDuffie J F	
3				Mrs NA Childress		Childress Mrs NA		Smith Mrs J F		Childress Mrs NA 1920	
4				ward c s		ward c s		Ward C S		Ward C S	
5	13-Sub			Trippe Miss Alva		Trippe Miss Alva		Trippe Miss Alva		Trippe Miss Alva 1920	
6				Hughes J R		Hughes J R		Hughes J R		Hughes J R	
7				Lowery C T		Lowery C T		Lowery C T		Smith Norwood 1920	
8				Mrs NA Childress		Childress Mrs NA		Smith Mrs J F		Childress Mrs NA 1920	
9				L. T. Lowery		ward c s		Ward C S		Ward C S	
10	13-Sub			Trippe Miss Alva		Trippe Miss Alva		Trippe Miss Alva		Trippe Miss Alva 1920	
11				Hughes J R		Hughes J R		Hughes J R		Hughes J R	
12				(")		Christopher Abihue		Christopher Abihue		Christopher Abihue 1920	
13				Hughes J R		Hughes J R		Hughes J R		Hughes J R	

SURVEY *Hughes and Hammond Addition Atlanta*

SECTION _____

TOWNSHIP _____

RANGE _____

MAP RECORDED IN _____

Map Book _____ Page _____

Form No. 3
Manufactured by Roberts & Son, B'ham

Lot	Block	Improvements	Value	1916	Value	1917	Value	1918	Value	1919	Value
1	30			Dr. J. P. Stewart		Stewart Dr J P		Stewart Dr J P		Stewart Dr J P	1920
2				"		"		"		Stewart Dr J P	"
3				J. M. Hansard		Hansard J M		Hansard J M		Stewart Dr J P	1920
4				Kyle Mrs B H		Kyle Mrs B H		Kyle Mrs B H		Kyle Mrs B H	1920
1	31	Vacant	200.00	R. L. Bramlett		Bramlett R L		Bramlett R L		Stephens L P	1920
2				W. M. Wilson		Wilson W M		Wilson W M		Wilson W M	1920
3		House		D. C. & B. M. Howard	600.00	Howard D C & B M		Howard D C & B M		Howard D C & B M	1920
4		1/2 A Dec 12 1893		M. J. Seaford		Seaford M J		Seaford M J		Seaford M J	1920
5				Willard & Norton		Norton Willard H		Norton W H		Norton Willard H	1920
6				"		"		"		"	1920
7		Und. 1/2 A		Tripp & Co		Tripp & Co		Tripp & Co		Tripp & Co	1920
7 1/2		1/10 A		Co. of Hughes & Co		Co. of Hughes & Co		Co. of Hughes & Co		Co. of Hughes & Co	1920
8				Hays Cooperage Co		Hays Cooperage Co		Hays Cooperage Co		Hays Cooperage Co	1920
9				"		"		"		"	1920
9 1/2		1/2 A		Hammond Emma		Hammond Emma		Hammond Emma		Hammond Emma	1920
10				Christopher O Hrs		Christopher O Hrs		Christopher O Hrs		Christopher O Hrs	1920
11				Willard & Norton		Norton Willard H		Norton W H		Norton Willard H	1920
12		House	800.00	M. J. Seaford		Seaford M J		Seaford M J		Seaford M J	1920
13		(1/2 A part)		Christopher O Hrs		Christopher O Hrs		Christopher O Hrs		Christopher O Hrs	1920
14		1/2 A		Mrs M E Hammond		Hammond Emma		Hammond Emma		Hammond Emma	1920
15		1/2 A		Christopher O Hrs		Christopher O Hrs		Christopher O Hrs		Christopher O Hrs	1920
16				Mrs M E Hammond		Hammond Emma		Hammond Emma		Hammond Emma	1920
1	32	House		A Brown		Brown A		Brown A		Brown A	1920
2				"		"		"		"	1920
3		House	600.00	Mrs Willie Cameron		Cameron Mrs Willie		Cameron Mrs Willie		Cameron Mrs Willie	1920
4		Vacant		Etowah Lumber Co		Gust J M		Gust J M		Gust J M	1920
5		Vacant	300.00	Etowah Lumber Co		Frammel J A		Frammel J A		Frammel J A	1920
6		part		Mrs S L Kirk		Brown A		Brown A		Brown A	1920
7				Mrs S L Kirk		"		"		"	1920
8				"		"		"		"	1920
9				School		School		School		School	1920
10				School		School		School		School	1920
11				School		School		School		School	1920
12		House	600.00	R. D. Brothers		Brothers R D		Brothers R D		Brothers R D	1920
12 1/2		Vacant	120.00	Mrs M E Hammond		Brothers R D		Brothers R D		Brothers R D	1920
13		1/2 A	450.00	Miss Eula Wimp		Wimp Miss Eula		Wimp Miss Eula		Wimp Miss Eula	1920
14		Vacant	150.00	Geo Hamilton		Hamilton Geo		Hamilton Geo		Hamilton Geo	1920
15		Vacant		A Brown		Brown A		Brown A		Anderson J D	1920
16				"		"		"		"	1920
1	33	House		R. O. Noojin		Noojin R O		Noojin R O		Noojin R O	1920
2				"		"		"		"	1920
3		1/2 A	1000.00	Mrs B F Kilham		Anderson Mrs J D		Anderson Mrs J D		Anderson Mrs J D	1920
4				"		"		"		"	1920
5		1/2 A 17 18 19 20	1500.00	Mrs Annie B Johnson		Johnson Mrs A B		Johnson Mrs Annie B		Johnson Mrs A B	1920
6				"		"		"		"	1920
7		House	1000.00	J. D. Anderson		Anderson J D		Anderson J D		Anderson J D	1920

SURVEY Hughes and Hammond Add. (Cont.)

SECTION _____ MAP RECORDED IN _____
 TOWNSHIP _____
 RANGE _____ Map Book _____ Page _____

Form No. 3
 Manufactured by Roberts & Son, Bham

Lot	Block	Improvements	Value	1916	Value	1917	Value	1918	Value	1919	Value
8	33			J S Anderson	650	Anderson J S		Anderson J S ¹⁹¹⁷⁻¹⁸		Anderson J S	1920
9				"		"		" " all		"	"
10				Mrs W L Love		Love Mrs W L		Love Mrs W L		Love Mrs W L	1920
11	26			E B Reed	400	Reed E B		Reed E B		Reed E B	1920
12	House			H. G. Farris	600 ⁰⁰	Farris H G		Farris H G		Farris H G	1920 ¹⁹²⁰ 1920 ¹⁹²⁰
13	House			Mrs J R Funderburg	600	Funderburg Mrs J R		Funderburg Mrs J R		Funderburg Mrs J R	1920
14	"			Mrs M H Templin	750 ⁰⁰	Templin Mrs M H		Templin Mrs M H		Templin Mrs M H	1920
15	House E ^{1/2}			Mrs J A Grider		Grider Mrs J A		Grider J A		Grider J A	1920 ¹⁹²⁰ 1920 ¹⁹²⁰
16	"			"		"		"		Grider Mrs J A	1920
17				Mrs Annie B Johnson		Johnson Mrs A B		Johnson Mrs A B		Johnson Mrs A B	1920
18				"		Johnson Mrs A B		" " "		" " "	1920
10	34	26 (10511)		Dr N N Vann	900	Vann Dr N N		Vann Mrs Maude		Vann Mrs Maude	1920
11				"		"		Vann Mrs Maude		Vann Mrs Maude	1920
12				Mrs N A Childress		Childress Mrs N A		Smith Mrs J I		Childress Mrs N A	1920
13	27		300 ⁰⁰	Mrs M Gillum		Gillum Mrs M		Gillum Mrs M		Gillum Mrs M	1920
14				Kyle Mrs S H		Kyle Mrs S H		Gillum Mrs M		Kyle Mrs S H	1920
15				C O Church		"		Gillum Mrs M		Gillum Mrs M	1920
16	1a			J E Noojin		Noojin J E		Noojin J E		McClellan J D	1920
17	17 ^{1/2} 4 1/2			Mrs Mollie Stowers		Stowers Mrs Mollie		Stowers Mrs Mollie		Stowers Mrs Mollie	1920
18				"		"		Stowers Mrs Mollie		Stowers Mrs Mollie	1920
11	35			A L DuPree		DuPree A L		DuPree A L		DuPree Mrs A L	1920
12				"		"		"		"	1920
13				"		"		"		"	1920
14				Geo P Walker		Walker Geo P		Walker Geo P		Walker Geo P	1920
15	House East 1/2			Sidney Glenn		Glenn Sidney		Glenn Sidney		Glenn Sidney	1920
16				"		"		Glenn Sidney		Glenn Sidney	1920

SURVEY *Hammond Add Atlanta*

SECTION _____

TOWNSHIP _____

RANGE _____

MAP RECORDED IN _____

Map Book _____ Page _____

Form No. 3
Manufactured by Roberts & Son, B'ham

Lot	Block	Improvements	Value	1916	Value	1917	Value	1918	Value	1919	Value
1	A	J D Hammond		Hammond J D		Hammond J D		Hammond J D		Hammond J D	1920
2		Mrs Lula Crook		Crook Mrs Lula		Crook Mrs Lula		Crook Mrs Lula		Crook Mrs Lula	1920
3		See 1918 assessment Hammond Addie E		Hammond Addie E		Hammond Addie E		Hammond Addie E		Hammond A E	1920
4		P L Hammond		Hammond P L		Hammond P L		Hammond P L		Hammond P L	1920
5		Mrs Geo de Gray		Gray Mrs Geo		Gray Fannie H		Gray Mrs Fannie H		Gray Mrs Fannie H	1920
6		"		" " "		" " "		" " "		Gray Mrs Fannie H	1920
7		P L Hammond		Hammond P L		Hammond P L		Hammond P L		Hammond P L	1920
8	J D Hammond		Hammond J D		Hammond J D		Hammond J D		Hammond J D	1920	
9	S E Hammond		Hammond S E		Hammond S E		Hammond S E		Hammond S E	1920	
1	B	"		Hammond S E		Hammond S E		Hammond S E		Hammond S E	1920
2		Mrs Lula Crook		Crook Mrs Lula		Crook Mrs Lula		Crook Mrs Lula		Crook Mrs Lula	1920
3		Mrs Lula Crook		See 1918 assessment Hammond Addie E		Hammond Addie E		Hammond Addie E		Hammond A E	1920
4		Mrs Geo de Gray		Gray Mrs Geo		Gray Fannie H		Gray Fannie H		Gray Fannie H	1920
5		P L Hammond		Hammond P L		Hammond P L		Hammond P L		Hammond P L	1920
6		J D Hammond		Hammond J D		Hammond J D		Hammond J D		Hammond J D	1920
7		"		" " "		Hughes D A		Shubert Mrs E A		" " "	1920
8		See 1918 assessment Gray Mrs Fannie H		Gray Fannie H		Gray Fannie H		Gray Mrs Fannie H		Gray Mrs Fannie H	1920
9		J D Hammond		Hammond J D		Hammond J D		Hammond J D		Hammond J D	1920
10		Mrs Geo de Gray		Gray Mrs Fannie H		Gray Fannie H		Gray Mrs Fannie H		Gray Mrs Fannie H	1920
11		P L Hammond		Hammond P L		Hammond P L		Hammond P L		Hammond P L	1920
12		See 1918 assessment Hammond Addie E		Hammond Addie E		Hammond Addie E		Hammond Addie E		Hammond A E	1920
13		P L Hammond		Hammond P L		Crook Mrs Lula		Crook Mrs Lula		Crook Mrs Lula	1920
14		Mrs Lula Crook		Crook Mrs Lula		Crook Mrs Lula		Crook Mrs Lula		Crook Mrs Lula	1920
15		S E Hammond		Hammond S E		Hammond S E		Hammond S E		Hammond S E	1920
16	Mrs Geo de Gray		Gray Mrs Geo		Gray Fannie H		Gray Mrs Fannie H		Gray Mrs Fannie H	1920	
17	J D Hammond		Hammond J D		Hammond J D		Hammond J D		Hammond J D	1920	
18	See 1918 assessment Hammond P L		Hammond P L		Hammond P L		Hammond P L		Hammond P L	1920	
19	See 1918 assessment Gray Mrs Fannie H		Gray Mrs Fannie H		Gray Fannie H		Gray Mrs Fannie H		Gray Mrs Fannie H	1920	
20	See 1918 assessment Hammond Addie E		Hammond A E		Hammond A E		Hammond A E		Hammond A E	1920	
21	S E Hammond		Hammond S E		Hammond S E		Hammond S E		Hammond S E	1920	
22	Mrs Lula Crook		Crook Mrs Lula		Crook Mrs Lula		Crook Mrs Lula		Crook Mrs Lula	1920	
1	C	J D Hammond		Hammond J D		Hammond J D		Hammond J D		Hammond J D	1920
2		P L Hammond		Hammond P L		Hammond P L		Hammond P L		Hammond P L	1920
3		Mrs Geo de Gray		Gray Mrs Fannie H		Gray Fannie H		Gray Mrs Fannie H		Gray Mrs Fannie H	1920
4		See 1918 assessment Hammond A E		Hammond A E		Hammond A E		Hammond A E		Hammond A E	1920
5		Mrs Lula Crook		Crook Mrs Lula		Crook Mrs Lula		Crook Mrs Lula		Crook Mrs Lula	1920
6		S E Hammond		Hammond S E		Hammond S E		Hammond S E		Hammond S E	1920
7		B W Erwin		Erwin B W		Erwin B W		Erwin B W		Erwin B W	1920
8		Mrs Geo de Gray		Gray Mrs Geo	995	Gray Mrs Geo		Gray Mrs Geo		Gray Mrs Geo	1920
9		Mrs Lula Crook		Crook Mrs Lula		Crook Mrs Lula		Crook Mrs Lula		Crook Mrs Lula	1920
10		B W Erwin		Erwin B W		Erwin B W		Erwin B W		Erwin B W	1920
11		Mrs Geo de Gray		Gray Mrs Geo		Gray Fannie H		Gray Mrs Fannie H		Gray Mrs Fannie H	1920
12		S E Hammond		Hammond S E		Hammond S E		Hammond S E		Hammond S E	1920
13		See 1918 assessment Hammond A E		Hammond A E		Hammond A E		Hammond A E		Hammond A E	1920
14		Mrs Geo de Gray		Gray Mrs Fannie H		Gray Fannie H		Gray Mrs Fannie H		Gray Mrs Fannie H	1920
15		J D Hammond		Hammond J D		Hammond J D		Hammond J D		Hammond J D	1920
16		P L Hammond		Hammond P L		Hammond P L		Hammond P L		Hammond P L	1920
17		Mrs Lula Crook		Crook Mrs Lula		Crook Mrs Lula		Crook Mrs Lula		Crook Mrs Lula	1920

SURVEY *Hammond Add. (Cont)*

SECTION _____

TOWNSHIP _____

RANGE _____

MAP RECORDED IN _____

Map Book _____ Page _____

Form No. 3
Manufactured by Roberts & Son, Birmingham

Lot	Block	Improvements	Value	1916	Value	1917	Value	1918	Value	1919	Value
1	D									Hammond A E	1920
2				Mrs Geo H Gray		Gray Mrs Geo H		Gray Fannie H		Gray Mrs Fannie H	1920
3				P L Hammond		Hammond P L		Hammond P L		Hammond P L	
4				A E Hammond Mrs Lula Crook		Hammond A E Crook Mrs Lula		Crook Mrs Lula		Crook Mrs Lula	1920
5				S E Hammond		Hammond S E		Hammond S E		Hammond S E	
6				P L Hammond		Hammond P L		Hammond P L		Hammond P L	
7				Mrs Geo H Gray		Gray Mrs Geo H		Gray Fannie H		Gray Mrs Fannie H	1920
8				P L Hammond		Hammond P L		Hammond P L		Hammond P L	
9				Mrs Geo H Gray		Gray Mrs Geo H		Gray Fannie H		Gray Mrs F H	1920
10										Hammond A E	1920
11				Mrs Lula Crook		Crook Mrs Lula		Crook Mrs Lula		Crook Mrs Lula	1920
12	E									Hammond S E	
13				J D Hammond		Hammond J D		Hammond J D		Hammond J D	1920
14											
15				Mrs Geo H Gray		Gray Mrs Geo H		Gray Fannie H		Gray Mrs F H	1920
16				P L Hammond		Hammond P L		Hammond P L		Hammond P L	
17				Mrs Geo H Gray		Gray Mrs Geo H		Gray Fannie H		Gray Mrs F H	1920
18				J D Hammond		Hammond J D		Hammond J D		Hammond J D	1920
19	F			S E Hammond A E Hammond		Hammond S E Hammond A E		Attalla Realty Co		Attalla Realty Co	
20				J D Hammond		Hammond J D		"		"	
21								"		"	
22						Hafley W M		Hafley W M	15	Hafley W M	
23								Attalla Realty Co		Attalla Realty Co	
24								"		"	
25								"		"	
26								"		"	
27				See 1919 Freeman N E		Freeman N E		Freeman N E		Freeman N E	1920
28				S E Hammond		Hammond S E		Attalla Realty Co		Attalla Realty Co	
29				Mrs Lula Crook		Crook Mrs Lula		"		"	
30				A E Hammond		Hammond A E		"		"	
31										1916-1917-1918-1919 Smith O C	15
32	G							Attalla Realty Co		Attalla Realty Co	
33	(H)										
34						Gray Mrs Geo H		Gray Mrs Geo H		Gray Mrs Geo H	
35											
36				Mrs Geo H Gray		Gray Mrs Geo H		Gray Mrs Geo H		Gray Mrs Geo H	
37				S E Hammond		Hammond S E		Hammond S E		Hammond S E	
38											
39											
40											
41				S E Hammond				Hammond S E		Hammond S E	
42				Mrs Geo H Gray							
43						Gray Mrs Geo H					
44										Gray Mrs Geo H	

SURVEY *Hammond Add. cont*

SECTION _____

TOWNSHIP _____

RANGE _____

MAP RECORDED IN _____

Map Book _____ Page _____

 Form No. 3
 Manufactured by Roberts & Sch, B'ham

Lot	Block	Improvements	Value	1916	Value	1917	Value	1918	Value	1919	Value
1	H							Brown J R		Brown J R	
2				C B Forman		Forman D C B		Forman D C B		Forman D C B	1920
3				"		"		"		"	"
4				"		"		"		"	"
5				"		"		"		"	"
6				"		"		"		"	"
7				"		"		"		"	"
8				"		"		"		"	"
9				Mrs Geo H Gray		Gray Mrs Geo H		Gray Fannie H		Gray Mrs Fannie H	1920
10				"		"		"		"	1920
11				C B Forman		Forman D C B		Forman D C B		Forman D C B	1920
12				Mrs Lula Crook		Crook Mrs Lula		Crook Mrs Lula		Crook Mrs Lula	1920
13				J D Hammond		Hammond J D		Hammond J D		Hammond J D	1920
14				A E Hammond		Hammond A E		Hammond A E		Hammond A E	1920
15				Mrs Geo H Gray part		Gray Mrs Geo H		Gray Fannie H		(26) Gray Mrs Fannie H	1920
16											Hammond C B
17											
18											
19											Hammond C B
20		6 ft off ul side		J R Brown		Brown J R		Brown J R		Brown J R	1920
21				"		Brown J R		Brown J R		"	"
22				Mrs Geo H Gray		See 1918 assessment. Gray Fannie H		Gray Fannie H		Gray Mrs Fannie H	
23				J R Brown		Brown J R		Brown J R		Brown J R	1920
24				James W Young	750.00	Young James W		Young James W		Young James W	
25				J R Brown		Brown J R		Brown J R		Brown J R	James W Young, Attala Hammond C B
	I										
	J			Attala Dairy Co		Attala Dairy Co		Attala Dairy Co		Attala Dairy Co	Hammond C B
	K	part		Attala Dairy Co Attala Oil & Fuel Co		Attala Dairy Co Attala Oil & Fuel Co		Attala Dairy Co		Attala Dairy Co	
	L			Attala Dairy Co		Attala Dairy Co		Attala Dairy Co		Attala Dairy Co	
	M			Attala Dairy Co		Attala Dairy Co		Attala Dairy Co		Attala Dairy Co	?
	N			Attala Dairy Co		Attala Dairy Co		Attala Dairy Co		Attala Dairy Co	
	O			Attala Dairy Co		Attala Dairy Co		Attala Dairy Co		Attala Dairy Co	

SURVEY *Hammond Add.*

SECTION _____

MAP RECORDED IN

TOWNSHIP _____

Map Book _____ Page _____

Form No. 3
Manufactured by Roberts & Son, B'ham

Lot	Block	Improvements	Value	1916	Value	1917	Value	1918	Value	1919	Value
	P			<i>Attalla Dairy Co</i>		<i>Attalla Dairy Co</i>		<i>Attalla Dairy Co</i>		<i>Attalla Dairy Co</i>	
	Q			<i>Attalla Dairy Co</i>		<i>Attalla Dairy Co</i>		<i>Attalla Dairy Co</i>		<i>Attalla Dairy Co</i>	
	R									<i>Hammond SE</i>	
	S			<i>P L Hammond</i>		<i>Hammond P L</i>		<i>Hammond P L</i>		<i>Hammond P L</i>	
	T			<i>British O.C. (lots 7-11)</i>						<i>Crook Mrs Lula</i>	
	U			<i>Mrs Lucile Gray</i>		<i>Gray Fannie H</i>		<i>Gray Fannie H</i>		<i>Gray Mrs Fannie H</i>	
	V			<i>A E Hammond</i>		<i>Hammond A E</i>		<i>Hammond A E</i>		<i>Hammond A E</i>	1420
	W									<i>Hammond J D</i>	1420

SURVEY *Herzberg Add. Atlanta*

SECTION _____

TOWNSHIP _____

RANGE _____

MAP RECORDED IN _____

Map Book _____ Page _____

 Form No. 3
 Manufactured by Roberts & Son, B'ham

Lot	Block	Improvements	Value	1916	Value	1917	Value	1918	Value	1919	Value
1	1	1/2 Sect.		Rhodes M P		Rhodes M P		Rhodes M P			6.8
1	2			M P White		White M P		White M P			1920
2		House		Mattie Pearson Heirs Arthur Snow "C"		Pearson Mattie Heirs Snow Arthur "C"		Pearson Mattie Heirs Snow Arthur "C"			1920
3				Hammond J. W. D. J. Simmons		Hammond J. W. Simmons D. J.		Hammond J. W. Simmons D. J.			1920
4				Hammond J. W.		Hammond J. W.		Hammond J. W.			1920
5		House		Mattie & Deb Vincent		Vincent M & D		Vincent M & D			
6				Houston Norman		Norman Houston		Norman Houston			
7		1/4 Sect									
1	3	1/2 Sect		Christopher O Heirs		Christopher O Heirs		Christopher O Heirs			1920
2				Mack A. A.	25	Mack A. A.		Mack A. A.			1920 #1
3				M. P. White		White M P		White M P			17
4		H		Berry Prater	75	Prater Berry		Prater Berry			
5		26 1/2 part		Mattie Vincent & Annie Norman Houston Norman	25	Norman Houston		Norman Houston			1920 #1

SURVEY Highland Add. Atlanta

SECTION _____

TOWNSHIP _____

RANGE _____

MAP RECORDED IN _____

Map Book _____ Page _____

Form No. 3
Manufactured by Roberts & Son, Bham

Lot	Block	Improvements	Value	1916	Value	1917	Value	1918	Value	1919	Value
1	1	1/2 part		B H Staten Mrs Ada H. Green		Staten Mrs B H		Staten Mrs B H		Staten Mrs B H	1920
2				Hammond J. J.		Hammond J. J.		Hammond J. J.		Hammond J. J.	1920
3				Hammond J. J.		Hammond J. J.		Hammond J. J.		Hammond J. J.	1920
4				Green Mrs Idella		Green Mrs Idella		Green Mrs Idella		Green Mrs Idella	1920
5				Green Mrs Idella		Green Mrs Idella		" " "		" " "	1920
6				Miss Rena Hammond		Hammond Miss Rena		Hammond Miss Rena		Hammond Miss Rena	1920
7				Green Mrs Idella		Green Mrs Idella		Green Mrs Idella		Green Mrs Idella	1920
8				B H Staten Mrs S. M. Gorman		Gorman Mrs S M		Gorman Mrs S M		Gorman Mrs S M	1920
9		House		"	750 ⁰⁰	"		"		Gorman Mrs S M	1920
10				"		"		"		Gorman Mrs S M	1920
11				Hammond J. J.		Gaines Joe F		Gaines Joe F		Thompson J. J.	1920 Willoughby Drive
12				M. E. Hammond		Hammond E. M.		Hammond E. M.		Hammond Mrs E	
1	2			Green Mrs Idella		Green Mrs Idella		Green Mrs Idella		Green Mrs Idella	1920
2				"		Green Mrs Idella		" " "		" " "	1920
3				Miss Rena Hammond		Hammond Miss Rena		Hammond Miss Rena		Hammond Miss Rena	1920
4				"		"		"		"	1920
5				B H Staten		Staten Mrs B H		Staten Mrs B H		Staten Mrs B H	1920
1	3			Mrs D M Hammond		Hammer Mrs D M		Hammer Mrs D M		Hammer Mrs D M	1920
2				J B Hammond		Hammond Mrs J B		Hammond Mrs J B		Hammond Mrs J B	1920
3				Hammond J. J.		Hammond J. J.		Hammond J. J.		Hammond J. J.	1920
4				Green Mrs Idella		Green Mrs Idella		Green Mrs Idella		Green Mrs Idella	1920
5				"		"		"		"	1920
1	4			"		"		"		"	1920
2				Hammond J. J.		Hammond J. J.		Hammond J. J.		Hammond J. J.	1920
3				Green Mrs Idella		Green Mrs Idella		Green Mrs Idella		Green Mrs Idella	1920
1	5			J B Hammond		Hammond J. B		Hammond Mrs J B		Hammond Mrs J B	1920
2				Hammond J. J.		Hammond J. J.		Hammond J. J.		Hammond J. J.	1920
3				Mrs M E Hammond		Hammond Mrs M E		Hammond Mrs M E		Hammond Mrs M E	1920
4		1/5 Int 2/5 "		Hammond J. J.		Hammond J. J.		Hammond Mrs D M		Hammond Mrs D M	1920
1	6			Green Mrs Idella		Green Mrs Idella		Green Mrs Idella		Green Mrs Idella	1920
2				Miss Rena Hammond		Hammond Miss Rena		Hammond Miss Rena		Hammond Miss Rena	1920
3				B H Staten		Staten Mrs B H		Staten Mrs B H		Staten Mrs B H	1920
4				J B Hammond		Hammond Mrs J B		White Hugh Trust		White Hugh Trust	1
5				B H Staten		Staten Mrs B H		Staten Mrs B H		Staten Mrs B H	1920
6				B H Staten		Staten Mrs B H		Staten Mrs B H		Staten Mrs B H	1920
7				Miss Rena Hammond		Hammond Miss Rena		Hammond Miss Rena		Hammond Miss Rena	1920
8				Street							
9				Green Mrs Idella		Green Mrs Idella		Green Mrs Idella		Green Mrs Idella	1920
10				"		"		"		"	1920
1	7			Mrs D M Hammond		Hammer Mrs D M		Hammer Mrs D M		Hammer Mrs D M	1920
2				Green Mrs Idella		Green Mrs Idella		Green Mrs Idella		Green Mrs Idella	1920
3				"		"		"		"	1920
4				"		"		"		"	1920
5				"		"		"		"	1920
6				J B Hammond		Hammond Mrs J B		Hammond Mrs J B		Hammond Mrs J B	1920
7				Hammond J. J.		Hammond J. J.		Hammond J. J.		Hammond J. J.	1920
8				Hammond J. J.		Hammond J. J.		Hammond J. J.		Hammond J. J.	1920
9				Green Mrs Idella		Green Mrs Idella		Green Mrs Idella		Green Mrs Idella	1920
10				Mrs D M Hammond		Hammer Mrs D M		Hammer Mrs D M		Hammer Mrs D M	1920

SURVEY *Highland Add. Atlanta*

SECTION _____

TOWNSHIP _____

RANGE _____

MAP RECORDED IN _____

Map Book _____ Page _____

 Form No. 3
 Manufactured by Roberts & Son, B'ham

Lot	Block	Improvements	Value	1916	Value	1917	Value	1918	Value	1919	Value
1	8			Mrs DM Hammer		Hammer Mrs DM		Hammer Mrs DM		Hammer Mrs DM	1920
2				B B Staten		Staten Mrs B H		Staten Mrs B H		Staten Mrs B H	
3				Green Mrs Idella		Green Mrs Idella		Green Mrs Idella		Green Mrs Idella	1920
4				"		"		"		"	1920
5				Miss Rena Hammond		Hammond Miss Rena		Hammond Miss Rena		Hammond Miss Rena	1920
6				"		"		"		Hammond Miss Rena	1920
7	16			J W Moore	300.00	Walter Geo P		Walter Geo P		Walter Geo P	1920
8	house			J C R Griffin	750.00	Griffin C R		Griffin C R		Griffin C R	1920
9				Hammond Jew.		Griffin C R		"		Griffin C R	1920
10				Mrs DM Hammer		Hammer Mrs DM		Hammer Mrs DM		Hammer Mrs DM	1920
1	9			"		"		"		Hammer Mrs DM	1920
2				Hammond Jew.		Hammond Jew		Hammond J W		Hammond J W	1920
3				Hammond Jew.		Hammond Jew		"		"	1920
4				J B Hammond		Hammond Mrs J A		White Hugh Trustee		White Hugh Trustee	
5											
6				Green Mrs Idella		Green Mrs Idella		Green Mrs Idella		Green Mrs Idella	1920
7				"		"		"		"	1920
8				"		"		"		"	1920
9				Hammond Jew.		Hammond Jew		Hammond J W		Hammond J W	1920
10				Green Mrs Idella		Green Mrs Idella		Green Mrs Idella		Green Mrs Idella	1920
3	10			Miss Rena Hammond		Hammond Miss Rena		Hammond Miss Rena		Hammond Miss Rena	1920
4				Green Mrs Idella		Green Mrs Idella		Green Mrs Idella		Green Mrs Idella	1920
5				"		"		"		"	1920
6				"		"		"		"	1920
1	11			"		"		" = Rhea Harry Jr		"	1920
2				Hammond Jew.		Hammond Jew		Hammond J W		Hammond J W	1920
3				Hammond Jew.		Hammond Jew		"		"	1920
4				Church		Church		Church		Church = mems coler	
5				Miss Rena Hammond		Hammond Miss Rena		Hammond Miss Rena		Hammond Miss Rena	1920
6				Mrs DM Hammer		Hammer Mrs DM		Hammer Mrs DM		Hammer Mrs DM	1920
1	12	house		J C Spencer NW 1/2 C G Childers et al	450.00	Spencer J C Childers C G		Spencer J C Childers C G		Spencer J C Childers C G	1920
2	house			J C Spencer NW 1/2		Spencer J C		Spencer J C		Spencer J C	
3				Green Mrs Idella		Green Mrs Idella		Green Idella		Green Mrs Idella	1920
4				"		"		"		Green Mrs Idella	1920
5				"		"		"		"	1920
6				Joe Rhea		Rhea Joe		Rhea Joe		Rhea Joe	1920
7				"		"		"		Rhea Joe	1920
8				"		"		Pike L F		Rhea Joe	1920
9				Joe Rhea		"		Rhea Joe		Rhea Joe	1920
10				House Brock		R W Brock		Brock R W		Brock R W	1920
1	13			Jones H J		Jones H J		Jones H J		Carnes T C	
2				Hammond Jew.		Hammond Jew		Hammond J W		Hammond J W	1920
3				Hammond Jew.	113	Hammond Miss Rena		Hammond J W		Hammond J W	1920
4				Green Mrs Idella		Green Mrs Idella		Green Mrs Idella		Green Mrs Idella	1920
5				Mrs DM Hammer		Hammer Mrs DM		Hammer Mrs DM		Hammer Mrs DM	1920
6				Joe Rhea		Boakley C P		Boakley C P		Boakley C P	1920

SURVEY Highland Add. (Cont)

SECTION _____

MAP RECORDED IN _____

TOWNSHIP _____

Map Book _____ Page _____

Form No. 3
Manufactured by Roberts & Son, B'ham

Lot	Block	Improvements	Value	1916	Value	1917	Value	1918	Value	1919	Value
7	13			Joe Rhea		Rhea Joe		Moore Marguerite		Moore Marguerite	
8				"		"		Sledge J W		Sledge J W	1920
9		all - Foy's notes		Stewart C.E.		Rhea Mrs Essie Stewart C.E.		Rhea Mrs Essie Stewart C.E.		Rhea Mrs Essie	1920
10		all - Foy's notes		Stewart C.E.		Taylor R.D. Stewart C.E.		Taylor R.D.		Carnes J.R.	1920
1	14			Green Mrs Idella		Rhea Henry		Rhea Henry		Rhea Henry	1920
2				B H Staten		Staten Mrs B H		Staten Mrs B H		Staten Mrs B H	1920
3				Mrs M.E. Hammond		Carnes J.R.		Carnes J.R.		Staten Mrs B H	1920
4		part		Stewart C.E.		Stewart C.E.		Stewart C.E.		Carnes J.R.	1920
5		part		J.R. Carnes		Stewart C.E.		Carnes J.R.		Carnes J.R.	1920
1	15			Mrs M.E. Hammond		Staten Mrs B H		Staten Mrs B H		Staten Mrs B H	1920
2				Mrs D.M. Hamner		Hamner Mrs D.M.		Hamner Mrs D.M.		Hamner Mrs D.M.	1920
3				Mrs M.E. Hammond		Hammond Miss Rena		Hammond Miss Rena		Hammond Miss Rena	1920
4				Hammond J.W.		Hammond J.W.		Hammond J.W.		Hammond J.W.	1920
5				B H Staten		Staten B H		Staten Mrs B H		Staten Mrs B H	1920
6				J.B. Hammond		Hammond Mrs J.B.		Hammond Mrs J.B.		Hammond Mrs J.B.	1920
7				Green Mrs Idella		Green Mrs Idella		Green Mrs Idella		Green Mrs Idella	1920
8				"		"		"		"	"
9				"		"		"		"	"
10				"		"		"		"	"
1	16			"		"		"		"	"
2				"		"		"		"	"
3				"		"		"		"	"
4				"		"		"		"	"
5				Hammond J.W.		Hammond J.W.		Hammond J.W.		Hammond J.W.	1920
6				Miss Rena Hammond		Hammond Miss Rena		Hammond Miss Rena		Hammond Miss Rena	1920
7				Hammond J.W.		Hammond J.W.		Hammond J.W.		Hammond J.W.	1920
8				B H Staten		Staten Mrs B H		Staten Mrs B H		Staten Mrs B H	1920
9				J.B. Hammond		Hammond Mrs J.B.		Hammond Mrs J.B.		Hammond Mrs J.B.	1920
10				Mrs D.M. Hamner		Hamner Mrs D.M.		Hamner Mrs D.M.		Hamner Mrs D.M.	1920
1	17			Miss Rena Hammond		Hammond Miss Rena		Hammond Miss Rena		Hammond Miss Rena	1920
2				"		"		"		"	1920
3				B H Staten		Staten Mrs B H		Staten Mrs B H		Staten Mrs B H	1920
4				M.E. Hammond		Hammond J.W.		Hammond J.W.		Hammond J.W.	1920
5				"		"		"		Hammond J.W.	1920
6				J.B. Hammond		Hammond Mrs J.B.		Hammond Mrs J.B.		Hammond Mrs J.B.	1920
7				B H Staten		Staten Mrs B H		Staten Mrs B H		Staten Mrs B H	1920
8				Green Mrs Idella		Green Mrs Idella		Green Mrs Idella		Green Mrs Idella	1920
9				Mrs D.M. Hamner		Hamner Mrs D.M.		Hamner Mrs D.M.		Hamner Mrs D.M.	1920
10				"		"		"		"	1920
1	18			"		"		"		"	1920
2				Mrs M.E. Hammond		Hammond Mrs J.B.		Hammond Mrs J.B.		Hammond Mrs J.B.	1920
3				J.B. Hammond		Hammond Mrs J.B.		"		"	1920
4				Mrs M.E. Hammond		Hammond E. Adams		Hammond E. Adams		Hammond M.E.	
5				Hammond J.W.		Hammond J.W.		Hammond J.W.		Hammond J.W.	1920
6				Green Mrs Idella		Green Mrs Idella		Green Mrs Idella		Green Mrs Idella	1920
7				Hammond J.W.		Hammond J.W.		Hammond J.W.		Hammond J.W.	1920

SURVEY *Highland Add. (cont)*

SECTION _____
TOWNSHIP _____
RANGE _____

MAP RECORDED IN _____
Map Book _____ Page _____

Form No. 3
Manufactured by Roberts & Son, B'ham

Lot	Block	Improvements	Value	1916	Value	1917	Value	1918	Value	1919	Value
8	18			Green Mrs Idella		Green Mrs Idella		Green Mrs Idella		Green Mrs Idella	1920
9				Hammond J. W.		Hammond J. W.		Hammond J. W.		Hammond J. W.	1920
10			100	Green Course		Dixon Mill		Dixon Mill		Dixon Mill	1920
1	19			Green Mrs Idella		Green Mrs Idella		Green Mrs Idella		Green Mrs Idella	1920
2				Mrs D. M. Hammer		Hammer Mrs D. M.		Hammer Mrs D. M.		Hammer Mrs D. M.	1920
3				Green Mrs Idella		Green Mrs Idella		Green Mrs Idella		Green Mrs Idella	1920
4				"		"		"		"	"
5				"		"		"		"	"
6				B. H. Staten		Staten Mrs B. H.		Staten Mrs B. H.		Staten Mrs B. H.	1920
7				Green Mrs Idella		Green Mrs Idella		Green Mrs Idella		Green Mrs Idella	1920
8				Miss Rena Hammond		Hammond Miss Rena		Hammond Miss Rena		Hammond Miss Rena	1920
9				Hammond J. W.		Hammond J. W.		Hammond J. W.		Hammond J. W.	1920
10				Hammond J. W.		Hammond J. W.		"		Hammond J. W.	1920
1	20			Green Mrs Idella		Green Mrs Idella		Green Mrs Idella		Green Mrs Idella	1920
2				"		Green Mrs Idella		Green Mrs Idella		"	"
3				"		"		"		"	"
4				"		"		"		"	"
5				"		"		"		"	"
6				"		"		"		"	"
7			X	"		"		"		"	"
8				Hammond J. W.		Hammond J. W.		Hammond J. W.		Hammond J. W.	1920
9				J. B. Hammond		Hammond J. B.		Hammond Mrs J. B.		Hammond Mrs J. B.	1920
10				Hammond J. W.		Hammond J. W.		Hammond J. W.		Hammond J. W.	1920
1	21			J. B. Hammond		Hammond Mrs J. B.		1919 " Mrs J. B.		Hammond Mrs J. B.	1920
2				See J. B. Hammond							
3				Hammond J. W.		Hammond J. W.		Hammond J. W.		Hammond J. W.	1920
4				Ed Johnson Str.		Johnson E. W. Str.		Johnson E. W. Str.		Johnson E. W. Str.	1920
5				"		"		"		"	"
6				Mrs D. M. Hammer		Hammer Mrs D. M.		Hammer Mrs D. M.		Hammer Mrs D. M.	1920
7				Green Mrs Idella		Green Mrs Idella		Green Mrs Idella		Green Mrs Idella	1920
8				"		"		"		"	1920
9				" = Hammond J. W.		" Hammond J. W.		" Hammond J. W.		Hammond J. W.	1920
10				"		"		"		"	1920

SURVEY *Jackson & Wilson Add. Attalla*

SECTION _____

TOWNSHIP _____

RANGE _____

MAP RECORDED IN _____

Map Book _____ Page _____

Form No. 3
Manufactured by Roberts & Son, B'ham

Lot	Block	Improvements	Value	1916	Value	1917	Value	1918	Value	1919	Value
1				<i>Ed Johnson & Hiss</i>		<i>Johnson Ed & Hiss</i>		<i>Johnson Ed & Hiss</i>		<i>Johnson Ed & Hiss 1920</i>	
2				"		"		"		"	
3				<i>Attalla Furniture Co</i>		<i>Attalla Furniture Co</i>		"		<i>Attalla Furniture Co 1920</i>	
4				<i>Ed Johnson & Hiss</i>		<i>Johnson Ed & Hiss</i>		<i>Johnson Ed & Hiss</i>		<i>Johnson Ed & Hiss 1920</i>	
5				"		"		"		"	
6				"		"		"		"	
7				"		"		"		"	
8				"		"		"		"	
9				"		"		"		"	
10				"		"		"		"	
11				"		"		"		"	
12				"		"		"		"	
13				"		"		"		"	
14				"		"		"		"	
15				"		"		"		"	
16				"		"		"		"	
1				<i>Ed Johnson & Hiss</i>		<i>Johnson Ed & Hiss</i>		"		"	
2				"		"		"		"	
3				"		"		"		"	
4				"		"		"		"	
5				"		"		"		"	
6				"		"		"		"	
7				"		"		"		"	
8				"		"		"		"	
9				"		"		"		"	
10				"		"		"		"	
11				"		"		"		"	
12				"		"		"		"	
13				"		"		"		"	
14				"		"		"		"	
15				"		"		"		"	
16				"		"		"		"	

SURVEY *Kyle Add Atlanta*

Form No. 3
Manufactured by Roberts & Son, B'ham

SECTION _____
TOWNSHIP _____
RANGE _____

MAP RECORDED IN
Map Book _____ Page _____

Lot	Block	Improvements	Value	1916	Value	1917	Value	1918	Value	1919	Value
1	1			<i>Kyle Real Est. & Bldg Co</i>		<i>Kyle Real Est. & Bldg Co</i>		<i>Kyle Real Est. & Bldg Co</i>		<i>Kyle Real Est. & Bldg Co</i>	
2				"		"		"		"	
3				"		"		"		"	
4				"		"		"		"	
5				"		"		"		"	
6				"		"		"		"	
7				"		"		"		"	
8				"		"		"		"	
9				"		"		"		"	
10				"		"		"		"	
11				"		"		"		"	
1	2			"		"		"		"	
2				"		"		"		"	
3				"		"		"		"	
4				"		"		"		"	
5				"		"		"		"	
6				"		"		"		"	
7				"		"		"		"	
8				"		"		"		"	
9				"		"		"		"	
10				"		"		"		"	
11				"		"		"		"	
12				"		"		"		"	
13				"		"		"		"	
14				"		"		"		"	
1	3			"		"		"		"	
2				"		"		"		"	
3				"		"		"		"	
4				"		"		"		"	
5				"		"		"		"	
6				"		"		"		"	
7				"		"		"		"	
8				"		"		"		"	
9				"		"		"		"	
10				"		"		"		"	
11				"		"		"		"	
12				"		"		"		"	
13				"		"		"		"	
14				"		"		"		"	
15				"		"		"		"	
1	4			"		"		"		"	
2				"		"		"		"	
3				"		"		"		"	
4				"		"		"		"	
5				"		"		"		"	
6				"		"		"		"	

SURVEY *Kyle Add. Attalla*

SECTION 3
 TOWNSHIP 12
 RANGE 5

MAP RECORDED IN

Map Book _____ Page _____

Form No. 3
 Manufactured by Roberts & Son, B'ham

Lot	Block	Improvements	Value	1916	Value	1917	Value	1918	Value	1919	Value
7	4			<i>Kyle Real Est & Co</i>		<i>Kyle Real Est & Co</i>		<i>Kyle Real Est & Co</i>		<i>Kyle Real Est & Co</i>	
8				"		"		"		"	
9				"		"		"		"	
1	5			"		"		"		"	
2				"		"		"		"	
3				"		"		"		"	
4				"		"		"		"	
5				"		"		"		"	
6				"		"		"		"	
7				"		"		"		"	
8				"		"		"		"	
1	6			"		"		"		"	
2				"		"		"		"	
3				"		"		"		"	
4				"		"		"		"	
5				"		"		"		"	
6				"		"		"		"	
7				"		"		"		"	

SURVEY *Moragne Add. Attalla*

SECTION _____
 TOWNSHIP _____
 RANGE _____

MAP RECORDED IN
 Map Book _____ Page _____

Form No. 3
 Manufactured by Roberts & Son, B'ham

Lot	Block	Improvements	Value	1916	Value	1917	Value	1918	Value	1919	Value
1	1			CB Forman		Forman Dr. CB		Forman Dr. CB		Forman Dr. CB	1920
2				"		"		"		"	"
3				"		"		"		"	"
4				"		"		"		"	"
5				"		"		"		"	"
6				"		"		"		"	"
7				"		"		"		"	"
8				"		"		"		"	"
9				"		"		"		"	"
10				"		"		"		"	"
11				"		"		"		"	"
12				"		"		"		"	"
13		House		Mrs M.A. Brasher	100.00	Brasher Mrs MA		Brasher Mrs MA		Brasher Mrs MA	1920
14		Shack		Mrs Sallie White	200	White Mrs Sallie		White Mrs Sallie		White Mrs Sallie	1920
1	2			CB Forman		Forman Dr. CB		Forman Dr. CB		Forman Dr. CB	1920
2				"		"		"		"	"
3				"		"		"		"	"
4				"		"		"		"	"
5				"		"		"		"	"
6				"		"		"		"	"
7				"		"		"		"	"
8				" Mrs M.E. Stephens		Stephens Mrs M.E.		Stephens Mrs M.E.		Stephens Mrs M.E.	1920
1	3			CB Forman		Forman Dr. CB		Forman Dr. CB		Forman Dr. CB	1920
2				"		"		"		"	"
3				"		"		"		"	"
4				"		"		"		"	"
5				"		"		"		"	"
6				"		"		"		"	"
7				"		"		"		"	"
8				"		"		"		"	"
9				"		"		"		"	"
10				"		"		"		"	"
11				"		"		"		"	"
12				"		"		"		"	"
13				"		"		"		"	"
14				"		"		"		"	"
15				"		"		"		"	"
16				"		"		"		"	"
1	4			"		"		"		"	"
2				"		"		"		"	"
3				Ed D Hammer		Hammer Ed D		Hammer Ed D		Hammer Ed D	1920
4				"		"		"		"	"
5				"		"		"		"	"
6				CB Forman		Forman Dr. CB		Forman Dr. CB		Forman Dr. CB	1920
7				"		"		"		"	"
8				"		"		"		"	"

SURVEY *Moragne Add. (Cont.)*

SECTION _____

TOWNSHIP _____

RANGE _____

MAP RECORDED IN _____

Map Book _____ Page _____

Form No. 3
Manufactured by Roberts & Son, B'ham

Lot	Block	Improvements	Value	1916	Value	1917	Value	1918	Value	1919	Value
9	4			<i>CB Forman</i>		<i>Forman D et al</i>		<i>Forman D et al</i>		<i>Forman D et al</i>	<i>1920</i>
10				"		"		"		"	"
11				"		"		"		"	"
12				<i>" S. Johnson</i>		<i>Johnson S et al</i>		<i>Johnson S et al</i>		<i>Johnson S et al</i>	<i>1920</i>
13				"		<i>Forman D et al</i>		<i>Forman D et al</i>		<i>Forman D et al</i>	<i>1920</i>
14				"		"		"		"	"
15				"		"		<i>Forman D et al</i>		"	"
16		<i>1/3 lot</i>		<i>ward C B</i>		<i>Ewing A E</i>		<i>Ewing A E</i>		<i>Ewing A E</i>	<i>1920</i>
17		<i>1/3 "</i>		<i>ward C B</i>		<i>Ewing A E</i>		<i>ward C B - Ewing A E</i>		<i>ward C B</i>	<i>1920</i>
18		<i>1/3 "</i>		<i>ward C B</i>		<i>Ewing A E</i>		<i>ward C B - Ewing A E</i>		<i>ward C B</i>	<i>1920</i>
1	5			"		<i>Forman D et al</i>		<i>Forman D et al</i>		<i>Forman D et al</i>	<i>1920</i>
2				"		"		"		"	"
3				"		"		"		"	"
4				"		"		"		"	"
5				"		"		"		"	"
6				"		"		<i>Forman D et al</i>		"	"
1	6	<i>1/3 lot</i>		<i>ward C B</i>		<i>Ewing A E</i>		<i>ward C B - Ewing A E</i>		<i>Ewing A E</i>	<i>1920</i>
2		<i>1/3 "</i>		<i>ward C B</i>		<i>Ewing A E</i>		<i>Forman D et al</i>		<i>Ewing A E - Forman D et al</i>	<i>1920</i>
3		<i>1/3 lot</i>		<i>ward C B</i>		<i>Ewing A E</i>		<i>ward C B - Ewing A E</i>		<i>ward C B</i>	<i>1920</i>
4		<i>1/3 "</i>		<i>ward C B</i>		<i>ward C B</i>		<i>Forman D et al</i>		<i>Ewing A E - Forman D et al</i>	<i>1920</i>
5		<i>1/3 lot</i>		<i>ward C B</i>		<i>Ewing A E</i>		<i>ward C B - Ewing A E</i>		<i>ward C B</i>	<i>1920</i>
6		<i>1/3 "</i>		<i>ward C B</i>		<i>ward C B</i>		<i>Forman D et al</i>		<i>Ewing A E - Forman D et al</i>	<i>1920</i>
7		<i>1/3 lot</i>		<i>ward C B</i>		<i>Ewing A E</i>		<i>ward C B - Ewing A E</i>		<i>ward C B</i>	<i>1920</i>
8		<i>1/3 "</i>		<i>ward C B</i>		<i>ward C B</i>		<i>Forman D et al</i>		<i>Forman D et al</i>	<i>1920</i>

SURVEY *Original Survey of Attalla*

SECTION _____

TOWNSHIP _____

RANGE _____

MAP RECORDED

Map Book _____ Page _____

 Form No. 3
 Manufactured by Roberts & Son, B'ham

Lot	Block	Improvements	Value	1916	Value	1917	Value	1918	Value	1919	V
1	1			Mrs Sallie Hughes		Ingen Mrs Sallie P Dineen m'huir		Ingen Mrs S P		Ingen Mrs S P 1920	
2				C.B. Forman		Forman D. C.B.		Forman D. C.B.		Forman D. C.B. 1920	
3				Mrs M.E. McInzie		McInzie Mrs M.E.		McInzie Mrs M.E.		McInzie Mrs M.E. 1920	
4				Mrs M.E. Hammond		Hammond Miss Rena		Hammond Miss Rena		Hammond Miss Rena 1920	
5				Mrs M.E. Mingie		McInzie Mrs M.E.		McInzie Mrs M.E.		McInzie Mrs M.E. 1920	
6				Mrs M.E. Hammond		Staten Mrs B.H.		Staten Mrs B.H.		Staten Mrs B.H. 1920	
7				N.C. 2nd St. L.P.R.		N.C. 2nd St. L.P.R.		N.C. 2nd St. L.P.R.		N.C. 2nd St. L.P.R. 1920	
8				N.C. 2nd St. L.P.R.		N.C. 2nd St. L.P.R.		N.C. 2nd St. L.P.R.		N.C. 2nd St. L.P.R. 1920	
9				Attalla Oil & Fuel Co		Attalla Oil & Fuel Co		Attalla Oil & Fuel Co		Attalla Oil & Fuel Co 1920	
10		Aborn		G.W. Crook	6000	Crook G W		Crook G W		Crook G W 1920	
11				C.B. Forman		Forman D. C.B.		Forman D. C.B.		Forman D. C.B. 1920	
1	2			Etowah Hardware & Supply Co		Tri City Ice & Supply Co		Tri City Ice & Supply Co		Tri City Ice & Supply Co 1920	
2		S. 1/2 NE 25 ft of NE 1/4 vacant		Etowah Bldg Co J.C. Banks		Etowah Bldg Co Banks J.C.		Etowah Bldg Co Banks J.C.		Banks J.C. 1920	
3		"		"		"		Banks J.C.		Banks J.C. 1920	
4		"		"		"		Banks J.C.		Banks J.C. 1920	
5		vacant	2000	Blair Hughes		Hughes Mrs J.F.		Wilson T.M. Hughes Mrs J.F.		Wilson T.M. 1920	
6				Mrs Nellie Alexander		Alexander Mrs J.		Alexander Mrs Nellie		Alexander Mrs Nellie 1920	
7				"		"		"		" 1920	
8				"		"		"		" 1920	
9				Mrs Nellie Alexander		"		"		" 1920	
10				"		"		"		" 1920	
11				"		"		"		" 1920	
12				"		"		"		" 1920	
13		No 18 th house		A. Malone J.D. Anderson	7000 6500	Malone A.C. Anderson J.D.		Malone Mrs Lena Anderson J.D.		Malone Mrs Lena 1920 Anderson J.D. 1920	
14				Daniel H. Adersholt		Adersholt Daniel H.		Adersholt Daniel H.		Adersholt Daniel H. 1920	

SURVEY Original Survey Atlanta

SECTION _____
TOWNSHIP _____
RANGE _____

MAP RECORDED IN _____
Map Book _____ Page _____

by Roberts & Son, B'ham

Block	Improvements	Value	1916	Value	1917	Value	1918	Value	1919	Value
1	3		Mrs Annie B Johnson		Johnson Mrs Annie B		Johnson Mrs A B		Johnson Mrs A B	1920
2			" = Hood J M Hrs		" = Hood J M Hrs		" = Hood J M Hrs		" = Hood J M Hrs	1920
3			"		Johnson Mrs Annie		Johnson Mrs A B		Johnson Mrs A B	1920
4			"		"		"		Johnson Mrs A B	1920
5			"		"		"		"	1920
6	26		A J Smith		Smith A J		Smith A J		Smith A J	1920
7	26		"		"		"		Smith A J	1920
8			R H Forman Hrs		Forman R H Hrs		Attalla Realty Co		Attalla Realty Co	1920
9			Hafley W M		Hafley W M		Hafley W M		Hafley W M	15
10			J R Carnes		Carnes J R		Carnes J R		Carnes J R	1920
11	Home		"	1400 ⁰⁰	"		"		"	
12			"		"		"		"	
13			Stephens Mrs A B		Stephens Mrs A B		Stephens Mrs A B		Stephens Mrs A B	1920
14	26.55 x 13.7 ² 26.68 E 5 ⁰		E Lane Moore A B Malone	1000	Gilliland A B Malone A B		Gilliland A B Malone A B		Gilliland A B Malone A B	1920
1	4	House & lot	Gracy Vincent	1500 ⁰⁰	Vincent Gracy		Vincent Gracy		Vincent Gracy	1920
2			Mrs M E Hammond		Hammond Mrs M E		Hammond Mrs M E		Hammond Mrs M E	1920
3			"		"		"		"	
4			"		"		"		"	
5			Gilliland W F Hrs		Gilliland W F Hrs		Gilliland W F Hrs		Gilliland W F Hrs	1920
6			"		"		"		"	
7	School		"		"		"		"	
8	School		"		"		"		"	
1	5		R F Lumber Co		Lumber R F Co		Lumber R F Co		Lumber R F Co	1920
2			"		"		"		"	
3	1/2		W F Stowers = R F Lumber Co	1600 ⁰⁰	Stowers W F		Stowers W F		Stowers W F	1920
4			"		Lumber R F Co		Lumber R F Co		Lumber R F Co	1920
5			W P Shahan Hrs		Shahan W P Hrs		Shahan W P		Shahan W P	1920
6	W H D ²	NE ²	H. N. Nason	600 ⁰⁰	Nason H N		Nelson J G		Nelson J G	1920
7			Joe Phea = Duncan		Phea Joe		Phea Joe		Phea Joe	1920
8			Joe Phea (NE ²) (SE ²)		Phea Joe		Phea Joe		Phea Joe	1920
1	6		Mrs S O Jager		Jager Mrs S O		Jager Mrs S O		Jager Mrs S O	1920
2			"		"		"		"	
3	Vacant NE part House		Bob Lipscomb	600 ⁰⁰	Lipscomb Bob		Lipscomb Bob		Lipscomb Bob	1920
4			D. S. Gilliam		Gilliam D S		Gilliam D S		Gilliam D S	1920
5			"		"		"		"	
6			"		"		"		"	
7			"		"		"		"	
1	7		N Ala Ware H & Comp Co		North Ala Ware H & Comp Co		North Ala Ware H & Comp Co		North Ala Ware H & Comp Co	1920
2			"		"		"		"	
3			vacant air + 1/2 lot		"		"		"	
4			vacant air + 1/2 lot		"		"		"	
5			vacant air + 1/2 lot		"		"		"	
6			A Brown		Brown A		Brown A		Brown A	1920
7			"		"		"		"	
8			Mrs M E Hammond		Staten Mrs M E		Staten Mrs M E		Staten Mrs M E	1920
9			Duncan J W Hrs		Duncan J W Hrs		Duncan J W Hrs		Duncan J W Hrs	1920

SURVEY Original Survey, Attalo

SECTION _____

TOWNSHIP _____

RANGE _____

MAP RECORDED

Map Book _____

Page _____

Form No. 3
Manufactured by Roberts & Son, B'ham

Lot	Block	Improvements	Value	1916	Value	1917	Value	1918	Value	1919	Value
1	8			Forman CB		Forman DR CB		Forman DR CB		Forman DR CB	1920
2				Dowling L		Dowling L		Dowling Loyal		Dowling Loyal	
3											
4		1/4 Int		Mrs M E Hammond & C B Forman		Hammond J W & Forman D R CB		Hammond J W & Forman D R CB		Hammond J W & Forman D R CB	1920
5				W O Shahan Heirs		Shahan W O & Hrs		Shahan A E		Shahan A E	1920
6				Mrs M E Hammond		Hammond J W & Hrs		Hammond Mrs J B		Hammond Mrs J B	1920
7											
8				W O Shahan Heirs		Shahan W O & Hrs		Lawrence J P		Shahan A E	1920
9				Mrs M E "		Shahan W O & Hrs		Lawrence J P		Shahan A E	1920
10				"		"		Shahan A E		Shahan A E	1920
1	9			J. R. Brown		Brown J R		Brown J R		Brown J R	1920
2				"		"		"		"	1920
3				W O Shahan Heirs		Shahan W O & Hrs		Shahan W E		Shahan W E	1920
4				"		"		Shahan Louise W		Shahan Louise W	1920
5				J. C. Whisenant		Whisenant J C		Whisenant J C		Whisenant J C	1920
6		Home RR		Mrs Fannie Vincent	450.00	Vincent Mrs Fannie		Vincent Mrs Fannie		Vincent Mrs Fannie	1920
7		26 NE		J. R. Brown	1200	Brown J R		Brown J R		Brown J R	1920
8											
1	10	1/2 part		W. H. Rhea		Rhea W. H.		Rhea W. H.		Rhea W. H.	1920
2				Mrs L. E. Harrison		Harrison Mrs L. E.		Harrison Mrs L. E.		Harrison Mrs L. E.	1920
3											
4		100x142		Hilton Miss Bessie		Hilton Miss Bessie		Hilton Miss Bessie		Hilton Miss Bessie	1920
5		1/2 part		Mrs L. E. Harrison	1500	Harrison Mrs L. E.		Harrison Mrs L. E.		Harrison Mrs L. E.	1920
6		Vacant		E. E. Hughes	200	Hughes E. E.		Hughes E. E.		Hughes E. E.	1920
7		4 Houses		Mrs M. E. McManis		McManis Mrs M. E.		McManis Mrs M. E.		McManis Mrs M. E.	1920
8		5 25 off E side		C. B. Forman		Forman C. B.		Forman C. B.		Forman C. B.	1920
1	11			Duncan J. W. Hrs.		Duncan J. W. Hrs.		Duncan J. W. Hrs.		Duncan J. W. Hrs.	1920
2		Vacant		C. S. Pearson	200.00	Pearson C. S.		Pearson C. S.		Pearson C. S.	1920
3		1/2 Int		Mrs M. E. Hammond	400	Hammond Mrs M. E.		Hammond Mrs M. E.		Hammond Mrs M. E.	1920
4		1/2 Int		Mrs B. M. Hamner		Hamner Mrs B. M.		Hamner Mrs B. M.		Hamner Mrs B. M.	1920
5				L. P. Hatley		Hatley L. P.		Hatley L. P.		Hatley L. P.	1920
6				Mrs S. P. Inger		Inger Mrs S. P.		Inger Mrs S. P.		Inger Mrs S. P.	1920
7				C. B. Forman		Forman C. B.		Forman C. B.		Forman C. B.	1920
8											
9											
10				Bruce Mrs Emaline		Bruce Mrs Emaline		Bruce Mrs E		Bruce Mrs E	1920
11											
1	12	1/2 NE of NE		W. H. Brown		Brown W. H.		Brown W. H.		Brown W. H.	1920
2		Progen Bldg. 1/2 of E		Geo. P. Walker	600	Walker Geo. P.		Walker Geo. P.		Walker Geo. P.	1920
3		2 Store Houses		Geo. P. Walker		Walker Geo. P.		Walker Geo. P.		Walker Geo. P.	1920
4				Pettit Mercantile Co		Pettit Mercantile Co		Pettit Mercantile Co		Pettit Mercantile Co	1920
5											
6		Store 1/2		Noojin J. G.	1200	Noojin J. G.		Noojin J. G.		Noojin J. G.	1920
7				Mrs M. E. Hammond		Hammond Mrs M. E.		Hammond Mrs M. E.		Hammond Mrs M. E.	1920
8		Store 1/2		D. L. DuChesne	6000	DuChesne D. L.		DuChesne D. L.		DuChesne D. L.	1920
9		3 1/2 Store Bldgs		G. L. Bond		Bond G. L.		Bond G. L.		Bond G. L.	1920

SURVEY *Original Survey Atlanta*

SECTION _____
 TOWNSHIP _____
 RANGE _____

MAP RECORDED IN

Map Book _____ Page _____

No. 3
 Surveyed by Roberts & Son, B'ham

Lot	Block	Improvements	Value	1916	Value	1917	Value	1918	Value	1919	Value
10	12			T. B. Banks		Banks J. C.		Banks J. C.		Shepley Mrs. Thomas 1920 Banks J. C. 1920	
11		Va.	4.50	J. T. Davis		Davis John T.		Davis John T.		Davis John T. 1920	
12				Mrs. Mollie Stowers		Stowers Mrs. Mollie		Stowers Mrs. Mollie		Stowers Mrs. Mollie	
13				"		"		Stowers Mrs. Mollie		Stowers Mrs. Mollie	
14				D. P. Hillwood		Wood D. P.		Wood D. P.		Wood D. P.	
1	13	Part		Ed. Hammer		Hammer Ed. D.		Hammer Ed. D.		Hammer Ed. D. 1920	
2		Va.		Mrs. Fannie Purke	900.00	Purke Mrs. Fannie		Purke Mrs. Fannie		Purke Mrs. Fannie 1920	
3		Store No. 113 off		Mrs. Mena Hammond		White W. B. Hammond		White W. B. Hammond		White W. B. Hammond 1920	
4		Store No. 113		Ed. D. Hammer		Hammer Ed. D.		Hammer Ed. D.		Hammer Ed. D. 1920	
5		Store house		Mrs. D. M. Hammond		Hammer Mrs. D. M.		Hammer Mrs. D. M.		Hammer Mrs. D. M. 1920	
6				Noojin J. F.	300.00	Noojin J. F.		Noojin J. F.		Noojin J. F. 1920	
7				Mrs. Nellie Alexander		Alexander Mrs. N.		Alexander Mrs. N.		Alexander Mrs. N. 1920	
8				Forman M. Moody		Forman M. Moody		Forman M. Moody		Forman M. Moody 1920	
9		Basement Store 2nd N th		Davis Mrs. H. M.		Davis Mrs. H. M.		Davis Mrs. Eula D.		Davis Mrs. Eula D. 1920	
10		Basement Store 7/5 N th		S. S. S. S. S.		S. S. S. S. S.		S. S. S. S. S.		S. S. S. S. S. 1920	
11				L. P. Walker		Walker L. P.		Walker L. P.		Walker L. P. 1920	
12				part of section		Attalla J. Banks		Attalla J. Banks		Attalla J. Banks 1920	
13				J. C. Banks		Attalla J. Banks		Attalla J. Banks		Attalla J. Banks 1920	
14				part		Attalla J. Banks		Attalla J. Banks		Attalla J. Banks 1920	
15				W. G. Stowers		Stowers W. G.		Stowers W. G.		Stowers W. G. 1920	
16				part of section		" = Attalla J. Banks		Stowers W. G.		Stowers W. G. 1920	
17				Stowers W. G.		"		Stowers W. G.		Stowers W. G. 1920	
18				(L. 113 x 110')		"		Stowers W. G.		Stowers W. G. 1920	
19						"		Stowers W. G.		Stowers W. G. 1920	
20				Mrs. M. E. Hammond		Staten Mrs. B. H.		Staten Mrs. B. H.		Staten Mrs. B. H. 1920	
21	14	Undr. 1/2 inch (each)		Mrs. M. E. Hammond		Alexander Mrs. M. E.		Alexander Mrs. M. E.		Alexander Mrs. M. E. 1920	
22				Mrs. Nellie Alexander		Alexander Mrs. M. E.		Alexander Mrs. M. E.		Alexander Mrs. M. E. 1920	
23		House 5 1/2 ft		N. J. N. J.		N. J. N. J.		N. J. N. J.		N. J. N. J. 1920	
24		Vacant 26 x 25 ft	500.00	S. W. Johnson		Johnson S. W.		Johnson S. W.		Johnson S. W. 1920	
25				J. C. Banks		Staten Mrs. B. H.		Staten Mrs. B. H.		Staten Mrs. B. H. 1920	
26				Mrs. Eula Story		Story Mrs. Eula		Story Mrs. Eula		Story Mrs. Eula 1920	
27				Mrs. M. E. Hammond		Attalla Oil & Fuel Co.		Attalla Oil & Fuel Co.		Attalla Oil & Fuel Co. 1920	
28		Vacant	700.00	E. E. Hughes		White S. W.		White S. W.		White S. W. 1920	
29		House 5 1/2 ft		S. W. White	500.00	White S. W.		White S. W.		White S. W. 1920	
30				M. P. White		White M. P.		White M. P.		White M. P. 1920	
31				William B. Prater	250.00	Prater W. B.		Prater W. B.		Prater W. B. 1920	
32				Mrs. Maudie Moragne	300.00	Moragne Mrs. Maudie		Moragne Mrs. Maudie		Moragne Mrs. Maudie 1920	
33	15	Va.		M. P. White		White M. P.		White M. P.		White M. P. 1920	
34				Mrs. J. E. Gray		Gray Mrs. J. E.		Gray Mrs. J. E.		Gray Mrs. J. E. 1920	
35				Mrs. Dora Bryant		Bryant Mrs. Dora		Bryant Mrs. Dora		Bryant Mrs. Dora 1920	
36				W. P. Shahan		Shahan W. P.		Shahan W. P.		Shahan W. P. 1920	
37				B. H. Nicholson		Nicholson B. H.		Nicholson B. H.		Nicholson B. H. 1920	
38		2 Houses		Geo. P. Walter		Walter Geo. P.		Walter Geo. P.		Walter Geo. P. 1920	
39		1/2 3/8"		Mary Jones	200.00	Jones Mary		Jones Mary		Jones Mary 1920	
40		House NW 1/4		Mollie Cordial	200.00	Cordial Mollie		Cordial Mollie		Cordial Mollie 1920	
41				Mrs. Mattie E. Young	250.00	Young Mrs. Mattie E.		Young Mrs. Mattie E.		Young Mrs. Mattie E. 1920	
42				Joe Rhea	350.00	Rhea Joe		Rhea Joe		Rhea Joe 1920	
43				Mrs. Nellie Alexander		Alexander Mrs. N.		Alexander Mrs. N.		Alexander Mrs. N. 1920	
44	16			L. O. Sheppard	1300.00	Sheppard L. O.		Sheppard L. O.		Sheppard L. O. 1920	
45				J. C. Banks		Banks J. C.		Banks J. C.		Banks J. C. 1920	
46				L. O. Sheppard	400.00	Sheppard L. O.		Sheppard L. O.		Sheppard L. O. 1920	
47				Ed. D. Hammer	350.00	Hammer Ed. D.		Hammer Ed. D.		Hammer Ed. D. 1920	
48				Ed. Norris	300.00	Norris Ed.		Norris Ed.		Norris Ed. 1920	
49				Mrs. M. E. Hammond		Hammond Mrs. E. Army		Hammond Mrs. E. Army		Hammond Mrs. E. Army 1920	
50				Dobbie & Annie Joe		Joe Dobbie & Annie		Joe Dobbie & Annie		Joe Dobbie & Annie 1920	
51				Mrs. F. A. Pettitt	1500.00	Pettitt Mrs. F. A.		Pettitt Mrs. F. A.		Pettitt Mrs. F. A. 1920	
52				Mrs. F. A. Pettitt	1000.00	Pettitt Mrs. F. A.		Pettitt Mrs. F. A.		Pettitt Mrs. F. A. 1920	
53				L. S. Gray		Gray L. S.		Gray L. S.		Gray L. S. 1920	
54				Mrs. M. E. Hammond		Hammond Mrs. J. P.		Hammond Mrs. J. P.		Hammond Mrs. J. P. 1920	
55	17			Mrs. M. E. Hammond		Staten Mrs. B. H.		Staten Mrs. B. H.		Staten Mrs. B. H. 1920	
56				"		Hammond Mrs. J. P.		Hammond Mrs. J. P.		Hammond Mrs. J. P. 1920	
57				"		"		"		" 1920	
58				"		"		"		" 1920	

SURVEY *Original Survey Attalla*

Form No. 3
Manufactured by Roberts & Son, B'ham

Lot	Block	Improvements	Value	1916	Value	1917	Value	1918	Value	1919	Value
4	17			Mrs M E Hammond				Hammond Mrs J 92		Hammond Mrs J 92	
5				"		Hammond Miss Nina		Mrs Nina Hammond		Hammond Mrs J 92	1920
6				"		Staten Mrs B H		Staten Mrs J H		Staten Mrs J H	1920
7				"		N Hammond juv		Hammond J H		Hammond J H	1920
8				"		Swall H H & Levent		Swall & Levent		Swall & Levent	1920
1	18	House 25 ft off road		Mrs M E McKingie		McKingie Mrs M E		McKingie Mrs M E		McKingie Mrs M E	1920
2				Nathan Alford W 2		"		"		"	1920
3				W S White		White W S		White W S		White Mrs W S	1920
4				W S White		White W S		"		White Mrs W S	1920
5				M P White		White M P		White M P		White M P	1920
6				"		"		White M P		White M P	1920
7				J B Childers		Childers J B		Childers J B		Childers J B	1920
8				Hammond T W		Hammond juv		Hammond J H		Hammond J H	1920
9		North W 25 ft		J G Grimes	500.00	Grimes J G		Grimes J G		Grimes J G	1920
10		Barn	1200	Mrs Annie B Johnson		Johnson Mrs A B		Johnson Mrs Annie B		Johnson Mrs A B	1920
11				W P Shahan Heirs		Shahan W P Heirs		Shahan Mrs M E		Shahan A E & C P Heirs	1920
12				McKingie Mrs M E		McKingie Mrs M E		McKingie Mrs M E		McKingie Mrs M E	1920
1	19	House 75 ft SW 2 1/2 ft NE 2		J B Carnes	600.00	Carnes J B		Carnes J B		Carnes J B	1920
2				W S White	700.00	White W S		White W S		White W S	1920
3		House		Mrs Willie P Moragne	750.00	Moragne Mrs W P		Moragne Mrs Willie P		Moragne Mrs W P	1920
4		Vacant		Mrs Hattie Brown		Brown Mrs Hattie		Brown Mrs Hattie		Brown Mrs Hattie	1920
5		House		"		"		"		Brown Mrs Hattie	1920
6		Vacant		"		"		"		Brown Mrs Hattie	1920
7				Geo P Walter		Walter Geo P		Walter Geo P		Walter Geo P	1920
8		House part		J B Brown		Brown J B		Brown J B		Brown J B	1920
9		part		"		"		"		Brown J B	1920
10		part		"		"		"		Brown J B	1920
11		Store House (25 ft SW 2 1/2 ft NE 2)		W P Shahan Heirs		Shahan W P Heirs		Shahan W P Heirs		Shahan W P Heirs	1920
12				Ed D Hammer		Hammer Ed D		Hammer Ed D		Hammer Ed D	1920
1	20	House 1/2		W P Shahan Heirs		Shahan W P Heirs		Shahan W P Heirs		Shahan W P Heirs	1920
2		House 5 SE 2		G D Cooper	600.00	Cooper G D		Cooper G D		Cooper G D	1920
3		House		J D Little	800.00	Little J D		Little J D		Little J D	1920
4				Mrs M E Hammond		Hammond juv		Hammond J H		Hammond J H	1920
5		5 Sheds 1/2 Int 5 NE 2 of SW 2 1/2 NE 2 NE 2 5 1/2 Int	400	Mrs B J Carnes	850.00	Carnes Mrs B J		Carnes Mrs B J		Carnes Mrs B J	1920
6				Miss Laura Sitz		Sitz Miss Laura		Sitz Miss Laura		Sitz Miss Laura	1920
7		2 Hs		D J Wood	850	Wood D J		Wood D J		Wood D J	1920
8		House		Ed D Hammer	1650	Hammer Ed D		Hammer Ed D		Hammer Ed D	1920
1	21	" 8 SW 2		Mrs D M Hammer		Hammer Mrs D M		Hammer Mrs D M		Hammer Mrs D M	1920
2		2 House 5 NE 2		Mrs M E Hammond		Hammond juv		Hammond J H		Hammond J H	1920
3				W F Stowers	400.00	Stowers W F		Stowers W F		Stowers W F	1920
4				"		"		"		Stowers W F	1920
5		House (4 100 x 17 1/2)		H B Copeland	1000	Copeland H B		Copeland H B		Copeland H B	1920
6		Barn (45 x 57) 7000		J D Burchhalter		Burchhalter J D		Burchhalter J D		Burchhalter J D	1920
7		House		Mrs C S Gaines	1000	Gaines Mrs C S		Gaines Mrs C S		Gaines Mrs C S	1920
8				A D Fox		Fox A D		Fox A D		Fox A D	1920

SURVEY Original Survey Atlanta

SECTION _____
TOWNSHIP _____
RANGE _____

MAP RECORDED IN
Map Book _____ Page _____

by Roberts & Son, B'ham

Block	Improvements	Value 1916	Value 1917	Value 1918	Value 1919
1 22		Mrs M E Meltingie	Meltingie Mrs M E	Meltingie Mrs M E	Meltingie Mrs M E 1920
2		"	"	Meltingie Mrs M E	" " " 1920
3		Mrs D M Hammer	Hammer Mrs D M	Hammer Mrs D M	Hammer Mrs D M 1920
4		"	"	"	Hammer Mrs D M 1920
5		"	"	"	Hammer Mrs D M 1920
6	2 1/2 S. 07 1/2 E 3/4	J D Brown	Brown J D	Brown J D	Brown J D 1920
7		"	"	"	" " " " 1920
8		"	"	"	" " " " 1920
5 23 (Look)		Mrs M E Meltingie	Meltingie Mrs M E	Meltingie M E	Meltingie Mrs M E 1920
24					
3		Mrs M E Meltingie	Meltingie Mrs M E	Meltingie Mrs M E	Meltingie Mrs M E 1920
4		"	"	Meltingie Mrs M E	Meltingie Mrs M E 1920
5		Mrs M E Hammond	Hammond Mrs M E	Hammond Mrs M E	Hammond Mrs M E 1920
6	300 ⁰⁰	J J Payne	Payne J J	Payne J J	Payne J J 1920
7	House	Mrs M E Meltingie	Meltingie Mrs M E	Meltingie Mrs M E	Meltingie Mrs M E 1920
8		Rosa Hostler	Hostler Rosa	Hostler Rosa	Hostler Rosa 1920
1 25	part	CB Forman	Forman C B	Forman D C B	Forman D C B 1920
2	part	Mrs M E Meltingie	Meltingie Mrs M E	Meltingie Mrs M E	Meltingie Mrs M E 1920
3	1/2	Mrs A J de Jampert	de Jampert Mrs A J	de Jampert Mrs A J	de Jampert Mrs A J 1920
4		"	"	"	" " " " 1920
5		CB Forman	Forman C B	Forman D C B	Forman D C B 1920
6		Mrs M E Hammond	Hammond Mrs M E	Hammond Mrs M E	Hammond Mrs M E 1920
7		Mrs E Woolley	Woolley Mrs E	Woolley Mrs E	Woolley Mrs E 1920
8		Mrs M E Hammond	Hammond Mrs M E	Hammond Mrs M E	Hammond Mrs M E 1920
1 26		Mrs M E Stephens	Stephens Mrs M E	Stephens Mrs M E	Stephens Mrs M E 1920
2		"	"	Stephens Mrs M E	Stephens Mrs M E 1920
3	1/2	Ford Thompson	Thompson Ford	Thompson Ford	Thompson Ford 1920
4		Mrs D E Richardson	Richardson Mrs D E	Richardson D E	Richardson D E 1920
5		"	"	Richardson Mrs D E	" " " " 1920
6		Pitman Mary C	Griffin B B	Griffin B B	Griffin B B 1920
7		"	"	"	" " " " 1920
8		White M P	White M P	White M P	White M P 1920
9	House E	J J Grimes	Grimes J J	Grimes J J	Grimes J J 1920
10	1/2	J J Grimes	Grimes J J	Grimes J J	Grimes J J 1920
11	2 1/2 S. 07 1/2 E 3/4	A L DuPree	DuPree A L	DuPree A L	DuPree Mrs A L 1920
12	House & Part (11/2 1920)	O L Walker	Walker O L	Walker D O L	Walker D O L 1920
1 27		D J Wood	Wood D J	Wood D J	Wood D J 1920
2		Mrs Ollie Stowers	Stowers Mrs Ollie	Stowers Mrs Ollie	Stowers Mrs Ollie 1920
3		J J Farpley	Farpley J J	Farpley J J	Farpley J J 1920
4		"	"	"	" " " " 1920
5		"	"	"	" " " " 1920
6		"	"	"	" " " " 1920
7		"	"	"	" " " " 1920
	H Part	Hill Mrs Essie	Hill Mrs Essie	Hill Mrs Essie	Hill Mrs Essie 1920

